



BLOCK MANAGEMENT

MONTANA FISH, WILDLIFE & PARKS

**THANK YOU FOR YOUR INTEREST
IN HUNTING THE BLOCK
MANAGEMENT PROGRAM.**

**This guide is a general statewide
overview of properties enrolled for
the hunting season. Each property
also has its own individual BMA
property map that can be found here:
fwp.mt.gov/bma**

**Block Management provides for
managed hunting access on private
and isolated public land enrolled
through cooperative agreements
between Montana Fish, Wildlife
& Parks (Montana FWP), private
landowners, and public land
management agencies. This program
is available because of
willing private landowners.**

**Be sure to tell them thank you
for the opportunity!**

TABLE OF CONTENTS

Region 1..... Page 8

Region 2..... Page 20

Region 3..... Page 34

Region 4..... Page 49

Region 5..... Page 64

Region 6..... Page 76

Region 6 Map Page 82

Region 7..... Page 111

Region 7 Map Page 117



HUNTERS!



Remember to
THANK
LANDOWNERS
for providing
wildlife habitat
and sharing their
land with hunters.

**HELP PRESERVE
MONTANA'S HUNTING HERITAGE**

FIRE NOTICE!

Due to current dry conditions and high fire danger throughout Montana, hunters may encounter BMA closures or restrictions. Some BMA cooperators may be reluctant to make access commitments until weather conditions improve.

Hunters should contact regional FWP staff and/or BMA landowners prior to making final hunting trip plans, to identify any possible land closures, season restrictions, or other actions which might affect their hunting activities.

An up to date list of FIRE CLOSURES can be found at fwp.mt.gov/BMA



CWD MANAGEMENT

FOR THE LATEST INFORMATION ON CWD, VISIT fwp.mt.gov/cwd

WHAT IS CHRONIC WASTING DISEASE?

CWD is a progressive, fatal neurological disease that affects deer, elk and moose. There is no known case of CWD affecting people, pets, livestock or wildlife other than the deer family. However, the World Health Organization and the Centers for Disease Control and Prevention (CDC) recommend not consuming meat from an animal known to be infected with CWD. The CDC also recommends that hunters have deer, elk, and moose tested if they were harvested in an area where CWD is known to be present, which includes hunting districts with, and adjacent to, those with CWD detections. **Visit fwp.mt.gov/cwd for more information.**

WHERE IS CWD?

CWD has been detected across much of Montana, including the northwest, northeast, southeast, and southwest.

WHY IS CWD MANAGEMENT IMPORTANT?

Montana FWP has the great responsibility for managing wildlife. That includes managing wildlife diseases. Our efforts at managing CWD:

- Help prevent long-term population declines in infected herds. Some states have seen more than a 40% decline in mule deer.
- Decrease prevalence and likelihood of spread.
- Help mitigate the disease's broader impacts to Montana's hunting and outdoor legacy.

DISPOSE, DON'T EXPOSE

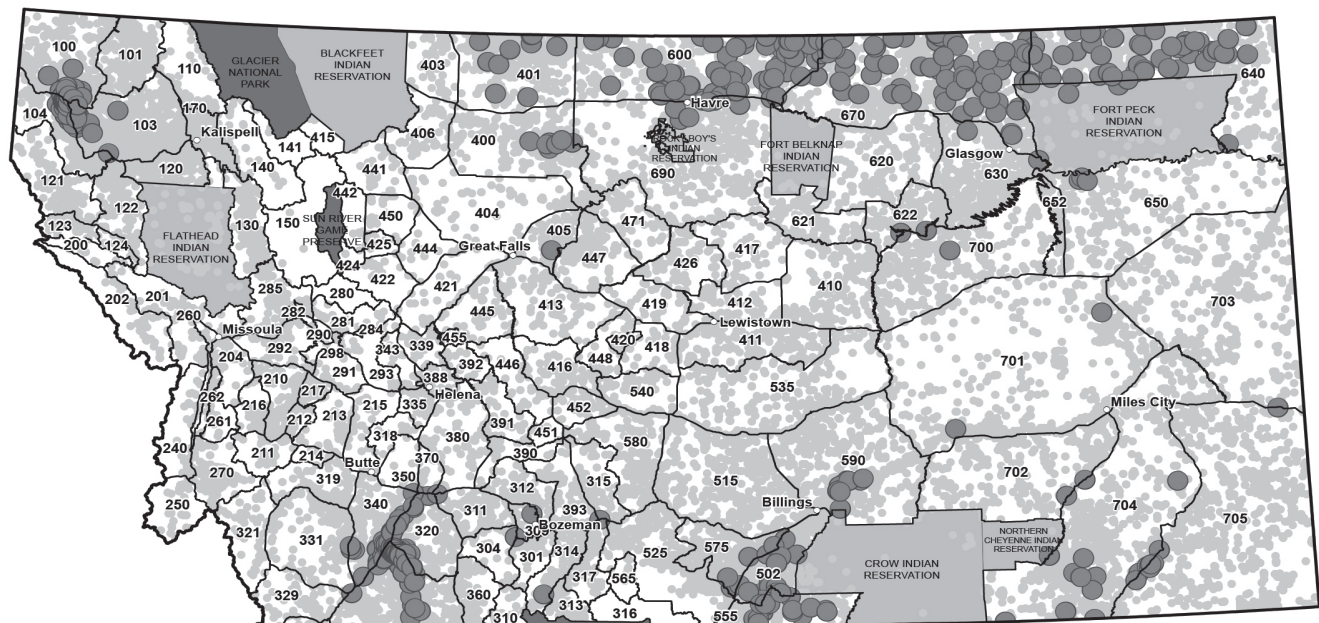
Don't dump carcasses

There are three very important reasons not to dump a game carcass:

1. **IT CAN SPREAD CHRONIC WASTING DISEASE.** Once an animal with CWD dies, ANY PART of the carcass can transmit the disease for at least two years.
2. **IT'S ILLEGAL.** Montana State Law prohibits dumping dead animals or refuse on public property, including all state-owned and managed lands, which includes FWP-managed fishing access sites and wildlife management areas. If you are caught, you risk a fine and losing hunting and fishing privileges for a year.
3. **IT'S UNSIGHTLY.** A dumped carcass reflects poorly on the hunting community.

Follow carcass disposal guidelines

To prevent the spread of CWD, all parts of the head or skull containing brain material and/or the spinal columns of deer, elk, and moose harvested in Montana must be left in the field at the kill site or, if transported for further processing including taxidermy or meat processing, must be disposed of in a class II landfill once that processing is complete.



Chronic Wasting Disease (CWD) samples collected from May 2017 - Jan 2023

- Positive or suspect CWD sample
- CWD sample
- Samples without test results are not shown on this map
- 2022/2023 deer/elk hunting district
- Closed to hunting
- Tribal lands - No FWP authority

Turn in Poachers. Enough is Enough! Make the call: 1-800-TIP-MONT (1-800-847-6668)



HUNT.CLEAN.GO.

Clean your gear and vehicle before entering and leaving the site to prevent the spread of noxious weeds.



FERAL SWINE HAVE DEVASTATING IMPACTS



BIRDS

Ground nesting bird habitats are destroyed.



FISH

Trampling damages waterways where fish live.




WATER

Digging causes erosion.



ENVIRONMENT

Habitats are diminished in their quality and quantity.



SCAN FOR INFORMATION ABOUT FERAL SWINE

THINK YOU SEE FERAL SWINE ?

Report to (406) 444-2976



Montana is Bear Country

Be Bear Aware!


Black bear hunters must be able to tell the difference between a grizzly and a black bear because grizzly bears cannot be lawfully hunted in Montana.

Three simple rules will help you make the right decision:


1. Learn how to identify bears.
2. Be absolutely sure of your target.
3. If in doubt, don't shoot.

Look for a combination of characteristics.

Their color and body size can be misleading!



BLACK BEAR



GRIZZLY BEAR

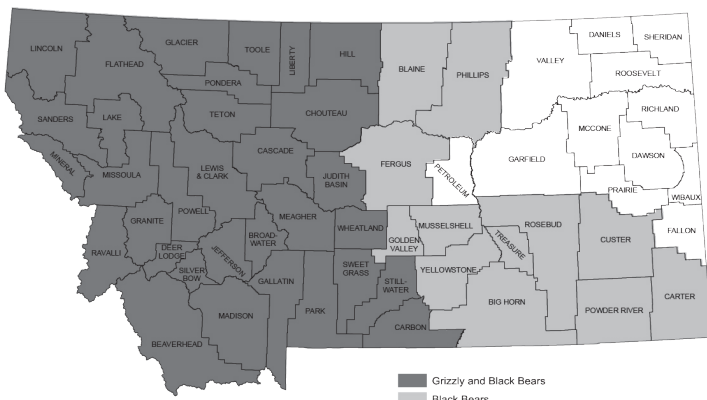
Mandatory bear identification testing is required to purchase a black bear license. Check FWP's website: fwp.mt.gov

Carry Bear Spray and Know How To Use It!

- Hunting puts you at risk of encountering a bear. Calling game and using scents may attract bears.
- If you hunt alone, let someone know about your plans. If you feel uneasy hunting alone, hunt with a partner.
- Pay attention to fresh bear sign. Communicate with others and let them know when bears have been seen and/or fresh sign observed.
- Some bears may move in the direction of a gunshot because they learned to associate the sound with a gut pile or carcass.
- The golden rule is "get the game animal out of the area as quickly as possible." The longer a carcass remains lying on the ground, hung up in camp, or stored in the back of a truck, the more likely it will be discovered by a bear.
- Carcasses left for a period of time require special care. Carry a colored, lightweight tarp or space blanket. Put the guts on the tarp and drag them a few hundred feet away from the carcass.
- Locate an observation point 200 yards (if possible) away from the carcass with a clear line of sight.
 - When returning, approach the observation point carefully. Yell or whistle repeatedly. With binoculars study the scene from the observation point and scan the area for the carcass and any movement. If a bear is at the site and refuses to leave or the meat has been covered up with debris by a bear, report the incident to FWP.
 - Do not attempt to frighten away or haze a bear, especially a grizzly.
- Bears are opportunists and change their behavior to take advantage of new food sources. Always assume that grizzlies are in the area and make sure your camps, cabins, and homes are bear proof, and that bear attractants are unavailable or contained.
- Mentally rehearse a worst-case scenario with encountering a bear. "If the mind has never been there before, the body does not know how to respond." The following is a list of recommended responses to minimize the likelihood of attack or chances of human injury:
 - Make certain you have bear spray at the ready and know how to use it. In sudden grizzly encounters, bear spray has proven effective. Bears sprayed in the face at close range often stop attacking.
 - Always maintain a safe distance from bears.
 - Stay calm, speak softly, behave in a non-threatening manner.
 - Immediately pick up small children and stay in a group.
 - Throw an object (like a hat or gloves) on the ground as you move away to distract the animal's attention.
 - Slowly back away, if possible. Keep a distance of at least 100 yards.
 - Do not run from a bear. Running may trigger a natural predator-prey attack response, and a bear can easily outrun the world's fastest human.
 - Don't climb a tree unless you are sure you can get at least 10' from the ground before the bear reaches you. Many experts recommend against climbing trees in most situations.
- Report encounters with grizzly bears to FWP at 1-800-TIP-MONT, U.S. Forest Service, or one of the nearest FWP bear management specialists listed below:
 - Justine Vallieres, Kalispell, MT 406-250-1265
 - Erin Wenum, Kalispell, MT 406-250-0062
 - Kim Annis, Libby, MT 406-293-4161 x207
 - James Jonkel, Missoula, MT 406-542-5508 or 406-544-1447
 - Eli Hampson, Missoula, MT 406-210-3213
 - Brad Balis, Anaconda, MT 406-465-9343
 - Bruce Montgomery, Bitterroot, MT
 - Jeremiah Smith, Bozeman, MT 406-577-7877
 - Wesley Sarmiento, Conrad, MT 406-450-1097
 - Chad White, Choteau, MT 406-466-5100
 - Daniel McHugh, Red Lodge, MT 406-850-1131

In an actual emergency, phone 9-1-1. Seeing a grizzly is not necessarily a reportable encounter or an emergency. Report encounters where the bear displayed aggressive or defensive behavior toward people, livestock or pets.

General Distribution of Bears in Montana



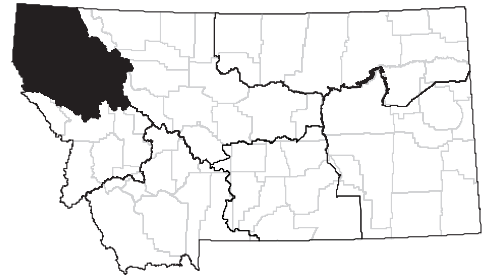
For more information visit:

fwp.mt.gov/fishAndWildlife/livingWithWildlife/beBearAware/

Turn In Poachers. Enough is Enough! Make the call: 1-800-TIP-MONT (1-800-847-6668)

Region 1

2023 Block Management Program



FOR UP TO DATE INFORMATION ON REGION 1 HUNTING ACCESS AREAS REFER TO THE FWP WEBSITE OR FWP HUNT PLANNER MAP.

For the 2023 fall hunting seasons, there are over 650,000 acres of private lands enrolled in FWP's Region 1 Block Management program. Most of these lands are owned by corporate timber companies: Green Diamond Resource Company, Southern Pines Plantation of Montana, Stimson Lumber Company, and Stoltze Land & Lumber Company. Traditional private ranch land BMAs can also be found in Region 1. This region of Montana has primarily dense conifer forest habitat and offers hunters the opportunity to hunt elk, deer, moose, black bear, wolf, mountain grouse, turkey, and occasionally waterfowl.

The best way to obtain Block Management Area maps & rules is to visit our website at: fwp.mt.gov. Individual BMA maps are available online at fwp.mt.gov/BMA. Block Management Areas have maps & regulations available on-site in hunter registration boxes or in map dispensers. Maps are usually posted at common BMA access points. Region 1 Hunting Access Area maps and rules can also be obtained at the Region 1 Headquarters in Kalispell.

Motorized travel on Region 1 Block Management Areas is restricted to designated roads and parking areas shown on individual BMA maps. Any roads that are not depicted on individual area maps including private ranch roads and logging roads are closed to motorized travel. Motorized access restrictions are in place to reduce noxious weed spread, minimize road damage and improve hunting quality.

Avista Utilities, Flathead Ridge Ranch, Green Diamond Resource Company, MKH Montana, Southern Pines Plantation of Montana, Stimson Lumber Company, and Stoltze Land & Lumber have enrolled their lands into the Region 1 Block Management Program. Prior to hunting on any of these lands, first obtain a 2023 BMA map and rules document or Open Lands Policy for the landownership you a planning to hunt. Be aware of the current rules and regulations as well as any land ownership changes that have occurred on each of these individual properties.

Remember, Block Management lands are **private property** that are open for public use. They are only available if these properties and landowners are respected and appreciated. Please follow all rules and regulations while hunting on private property. Region 1 encourages you to share your experiences on specific BMAs by sending cards, pictures or letters to Indsportrelations@mt.gov or the Region 1 office in Kalispell. We share these with landowners to show your gratitude and to help improve the program.

PLEASE REMEMBER TO SHARE YOUR APPRECIATION WITH LANDOWNERS WHEN HUNTING ON ALL PRIVATE LANDS.

REGION 1 BLOCK MANAGEMENT AREAS

BMA No.	BMA Name	General Location	Acres	Dates Open to Hunting	BMA Type	Primary Hunting Opportunities	Hunting District	Additional Information & BMA Restrictions
1	Naegeli Ranch	Northwest of Thompson Falls	920	9/1-05/31	2	White-tailed Deer, Mule Deer, Elk, Turkey	D/E 121	Walk-in hunting from designated access routes.
2	Kohler Lake	North of Bigfork	160	9/1-1/1, Spring Turkey Season	2	White-tailed Deer, Mule Deer, Elk, Bear, Turkey, Waterfowl	D/E 170	Walk-in hunting limited to 1 party of up to 3 hunters per day. Rifle use prohibited. Shotgun, muzzleloader, pistol, or archery equipment only. Military veterans may be given preference for hunting on Veterans Day, November 11th. Also open for spring turkey season.
3	Gardner Ranch	Trout Creek	881	9/1-05/31	1	White-tailed Deer, Mule Deer, Elk	D/E 121	Walk-in hunting from designated roads. Also open for spring turkey season.
4	Meuli Ranch	Dayton	948	9/1-12/18, Spring Turkey & Bear	1	White-tailed Deer, Mule Deer, Elk	D/E 120	BMA is closed the first 3 days of the general rifle season. Also open spring turkey and black bear seasons.
5	Peters Family Trust	West of Trego	653	9/1-1/1	2	White-tailed Deer, Elk	D/E 101	Military veterans may be given preference for hunting on Veterans Day, November 11th. Walk in Hunting from designated routes.
8	F.H. Stoltze Land and Lumber Co. - Johnson Creek	East of Bigfork	607	9/1-5/31	1	White-tailed Deer, Mule Deer, Elk, Bear, Turkey	D/E 170	Check the FWP website or F.H. Stoltze website for open land use policy, No driving off designated routes.
9	F.H. Stoltze Land and Lumber Co. - Haskill Basin & Trumble Creek	Northeast of Whitefish	10,090	9/1-5/31	1	White-tailed Deer, Mule Deer, Elk, Bear, Turkey	D/E 110	Check the FWP website or F.H. Stoltze website for open land use policy, No driving off designated routes.
10	Avista - South Fork Bull River	Southwest of Libby	574	9/1-1/1	1	White-tailed Deer, Mule Deer, Elk, Bear, Fall Turkey, Moose, Waterfowl	D/E 121	Walk in hunting only
11	Avista - Wood Duck	Southwest of Libby	155	9/1-1/1	1	White-tailed Deer, Mule Deer, Elk, Moose, Bear, Fall Turkey, Moose, Waterfowl	D/E 121	Limited to 2 vehicles at designated parking area. Rifle use prohibited. Shotgun, muzzleloader, traditional handgun, or archery equipment only.

To receive maps and permission information through the mail, please call (406) 752-5501. Requests will be processed daily Monday to Friday.

REGION 1 BLOCK MANAGEMENT AREAS

BMA No.	BMA Name	General Location	Acres	Dates Open to Hunting	BMA Type	Primary Hunting Opportunities	Hunting District	Additional Information & BMA Restrictions
12	Avista - Tuscor	West of Trout Creek	500	9/1-1/1	1	White-tailed Deer, Mule Deer, Elk, Bear, Fall Turkey, Waterfowl	D/E 121	Walk in hunting only
15	Stimson Lumber Company	Northwest Montana	119,761	Year-round	1	White-tailed Deer, Mule Deer, Elk, Moose, Bear, Turkey, Waterfowl	D/E 100, 103, 104, 121, 123	Contact the Region 1 FWP Office for public use map and rules. Open for year-round recreation.
16	Avista - Clark Fork River	Northwest Montana	4,108	Year-round	1	White-tailed Deer, Mule Deer, Elk, Moose, Bear, Turkey, Waterfowl	D/E 121, 123	Walk-in hunting. Open for year-round recreation.
18	Lost Trail	Marion	4,404	10/15-1/1, Spring Turkey & Spring Bear Season	1	White-tailed Deer, Mule Deer, Elk, Bear, Turkey	D/E 102, 103	Walk-in hunting from designated access routes. Also open for spring turkey and black bear season.
19	TNC - Dancing Prairie	Eureka	680	10/21 - 2/15	2	Antlerless	D/E 101	Reservation Required. Only open to Antlerless Elk Hunting for ELK B101 License holders. Hunters can make a reservation by calling the Kalispell FWP office at (406) 752-5501
20	Davis Creek	Thompson Chain of Lakes	640	10/15-1/1, Spring Turkey & Spring Bear Season	1	White-tailed Deer, Mule Deer, Elk, Bear, Turkey	D/E 104, 122	Walk-in hunting from designated access routes. Also open for spring turkey and black bear season.
100	SPP Montana	Northwest Montana	106,765	9/1-5/31	1	White-tailed Deer, Mule Deer, Elk, Moose, Bear, Turkey, Waterfowl	D/E 102, 103, 104, 120, 122	See BMA map and rules as well as the SPP Montana Open Lands Use Policy.
101	MKH Montana	Plains	2,964	9/1-5/31	1	White-tailed Deer, Mule Deer, Elk	D/E 124	See BMA map and rules. See MKH Montana Open Lands Policy. Also open for spring hunting seasons.
102	Flathead Ridge Ranch	Northwest Montana	106,000	9/1-5/31	1	White-tailed Deer, Mule Deer, Elk, Moose, Bear, Turkey, Waterfowl	D/E 103, 120	See BMA map and rules as well as the Flathead Ridge Ranch Open Lands Use Policy.
103	Green Diamond	Northwest Montana	291,000	9/1-5/31	1	White-tailed Deer, Mule Deer, Elk, Moose, Bear, Turkey, Waterfowl	D/E 103, 104, 120, 122	See BMA map and rules as well as the Green Diamond Resource Company's Open Lands Use Policy.

To receive maps and permission information through the mail, please call (406) 752-5501. Requests will be processed daily Monday to Friday.



Clark Fork Hydro Project Lands Policy (FERC Project #2058)

Avista Utilities welcomes the responsible and appropriate use of our land for noncommercial activities such as fishing, hunting, camping, picnicking, and hiking.

Avista property is privately owned, however it is opened to the public in most areas.

Follow posted rules and regulations when visiting Avista lands. Individuals violating rules and regulations will be expelled from Avista lands and may receive a citation.

Please Note: Water levels are subject to change without notice.

Motor Vehicle and Road Restrictions

Avista restricts motorized use on our land to preserve important natural resources, limit the spread of noxious weeds and protect company property.

- Motorized traffic is limited to designated roads.
 - ATVs must be licensed. An ATV sticker is not a substitute for a license.
 - All state laws apply (speed limit, valid driver's license, etc.)
-

Camping Rules and Regulations

Camping is allowed unless otherwise posted. Some areas have site specific rules and regulations posted. It is your responsibility to know if special rules apply.

- There is a 14 day camping limit in any 30 day period and a 30 day limit per year.
 - Use only down wood for fires. Fires must be attended at all times.
 - Campsites cannot be left unattended overnight.
 - Pack it in, pack it out. There is no garbage service.
 - Fireworks are not permitted on Avista property.
 - Animals must be leashed if requested by another individual.
-

Commercial activity (outfitting/guiding, firewood cutting, etc.) is allowed with written permission only. Do not trespass on other private property to reach Avista land.

Welcome to Avista Utilities Land

Please call 406-847-1280 if you have questions or comments. Or contact the FWP Region 1 office in Kalispell at 406-752-5501.





OPEN LANDS POLICY

F. H. STOLTZE LAND & LUMBER COMPANY IS A FOREST MANAGEMENT COMPANY THAT ALLOWS USE OF ITS PROPERTY AS A **NEIGHBORLY ACCOMMODATION**. PUBLIC USE IS A PRIVILEGE AND CAN BE LIMITED OR TERMINATED. ROADS ARE PERIODICALLY SUBJECT TO CLOSURE. GATED ROADS ARE CLOSED TO ALL VEHICLES EXCEEDING 50" IN WIDTH. PLEASE TREAT THESE PRIVATE LANDS WITH RESPECT AND USE CAUTION.

WHILE RECREATING ON STOLTZE LANDS PLEASE RESPECT THE FOLLOWING RULES:

- **DO NOT BLOCK GATES.** VEHICLES BLOCKING GATES WILL BE TOWED AT OWNERS EXPENSE.
- USERS MUST NOT TRESPASS IN ACCESSING STOLTZE LANDS. ACCESS MUST BE VIA LEGAL PUBLIC ROUTE SUCH AS A PUBLIC ROAD OR OBTAINING PERMISSION ACROSS ADJOINING PRIVATE LANDS.
- NO FIREWOOD, BOUGH OR TREE CUTTING. NO REMOVAL OF ROCK, MINERALS, FOSSILS, ARTIFACTS OR OTHER PHYSICAL PROPERTY IS ALLOWED.
- VANDALISM AND/OR THEFT OF COMPANY PROPERTY WILL NOT BE TOLERATED, VIOLATORS WILL BE PROSECUTED.
- **NO** DUMPING OR LITTERING, INCLUDING CARCASS DUMPING. PACK IT IN PACK IT OUT.
- HUMAN WASTE MUST BE CONTAINED & REMOVED.
- **NO** UNAUTHORIZED PASSENGER VEHICLES BEHIND GATES, VIOLATORS WILL BE PROSECUTED
- UNLESS OTHERWISE POSTED, STOLTZE PERMITS USAGE OF OFF HIGHWAY VEHICLES (OHV) OF **50** INCHES IN WIDTH OR LESS ON ESTABLISHED ROAD SYSTEMS ONLY. NO MOTORIZED VEHICLE USE IS ALLOWED OFF OF EXISTING ROAD SYSTEMS.
- STAY OFF ROAD SYSTEMS WHEN ROADS ARE SOFT AND SUBJECT TO RUTTING AND DAMAGE. OFF ROAD TRAILS ARE NOT ALLOWED. NO TRAIL BUILDING OR CONSTRUCTION OF ANY STRUCTURE IS ALLOWED. TREESTANDS MUST BE PORTABLE AND REMOVED DAILY. NO NAILS, SPIKES OR SCREWS OF ANY TYPE MAY BE PUT INTO ANY TREE.
- **NO** RECREATIONAL SHOOTING WITHIN ¼ MILE (1320 FEET) OF A RESIDENCE, AUTHORIZED TRAILHEAD, ACCESS POINT, OR ESTABLISHED RECREATIONAL TRAILCORRIDOR. NO SHOOTING DOWN ROADS.
- **NO** EXPLODING TARGETS, FIREWORKS OR EXPLOSIVES ALLOWED ON COMPANY LANDS.
- **NO** FIRES DURING THE FOREST FIRE SEASON MAY 1 TO OCTOBER 1 OR DURING PERIODS OF "HIGH" OR GREATER FIRE DANGER AS POSTED BY THE MONTANA **DNRC** RATING SYSTEM. MAKE SURE ALL FIRES ARE "**DEAD OUT**".
- **NO** COMMERCIAL USE WITHOUT PERMIT.
- **PETS MUST BE UNDER OWNERS CONTROL AND SUPERVISION AT ALL TIMES. PET WASTE AT PUBLIC ACCESS POINTS MUST BE REMOVED.**
- FURBEARER TRAPPING AND RECREATIONAL WOLF TRAPPING BY WRITTEN PERMISSION ONLY.
- **NO** CAMPING OVER 3 DAYS. CAMPER MUST RELOCATE OFF OF STOLTZE PROPERTY AFTER DAY 3. NO CAMPING OR OVERNIGHT PARKING IN DAY USE AREAS.
- CAMPER MUST ADHERE TO STATE OF MONTANA GRIZZLY BEAR FOOD STORAGE REGULATIONS WHILE ON STOLTZE PROPERTY. RULE **12.8.806**.

PLEASE CONTACT US WITH QUESTIONS OR CONCERNS.

(406) 892-7005

WWW.STOLTZELUMBER.COM



Open Lands Policy - Green Diamond Resource Company Montana Timberlands May 2022

Green Diamond Resource Company ("Green Diamond") welcomes the responsible public use of its privately-owned land for limited non-commercial recreational activities in accordance with this Open Lands Policy. Please adhere to the following rules and restrictions and all applicable laws when using Green Diamond lands in Montana. This Open Lands Policy may be updated at any time.

PLEASE REPORT VIOLATIONS OR VANDALISM TO MONTANA DEPARTMENT OF FISH, WILDLIFE & PARKS.

Montana Department of Fish, Wildlife and Parks
Tip-Mont Hotline: 1-800-847-6668 or Online at: <https://myfwp.mt.gov/fwpPub/tipmont>
Montana FWP Region 1 Office • 490 North Meridian Road, Kalispell, MT 59901

GENERAL RESTRICTIONS:

- All off-road use of motorized vehicles is PROHIBITED. This includes, without limitation, the use of motorcycles, electronic bicycles, snowmobiles*, 4 Wheelers, ATVs, UTVs, and OHVs.
- Trail building or construction of any permanent structures is PROHIBITED.
- All commercial activity, including trapping and woodcutting is PROHIBITED without a Use Permit issued by Green Diamond.
- Firewood cutting is allowed by permit only.
- It is your responsibility to know whose property you are using. Avoid trespassing on the private property of others to reach Green Diamond lands.
- Fireworks and exploding targets are PROHIBITED.

ROAD RESTRICTIONS:

Green Diamond restricts motorized access on Green Diamond lands for many reasons, including but not limited to, protection of wildlife, prevention of sedimentation from logging roads, to reduce the spread of noxious weeds, and to protect our private land assets. The following rules apply to Green Diamond roads:

- All off-road use of motorized vehicles is PROHIBITED. This includes, without limitation, the use of motorcycles, electronic bicycles, snowmobiles*, 4 Wheelers, ATVs, UTVs, and OHVs.
- Road use is restricted with gates, barricades, earthen barriers, and/or signs. These restrictions may be on roads owned by Green Diamond or on roads that are cooperatively managed with adjacent landowners. A cooperative road management sign identifies the intended restriction.
- A gate, whether opened or closed, with no signage stating otherwise, is a year-round closure to all motorized vehicles operated by the public.
- Behind gates and barriers: walking, use of non-motorized bicycles, and riding horses is allowed.
- Road restrictions apply behind unmarked gates, even if the gate is vandalized or open.
- For a road to be open for public use behind a gate, it must be specifically designated by a sign as "Open" or show a "seasonal" open sticker.
- An earthen barrier is considered a "Closure" to all motorized vehicles. (*) Exception: Snowmobile use beyond earthen barriers is allowed between Dec 1st and April 1st.
- Gates must not be blocked at any time. Administrative, contractor or emergency traffic may need access.

CAMPING:

- Camping is limited to 14 days per campsite. During this time, the campsite must not be left unattended for more than three consecutive days. Camping beyond 14 days requires relocating to a new site at least five miles from the original site. Cutting of standing trees is PROHIBITED.

CAMPFIRES:

- Campfires may be restricted at any time by Green Diamond or state authorities. Any campfire restrictions will be posted on the Montana FWP Block Management website, and posted at key entry points to Green Diamond ownership. When allowed, campfires must be built in previously established campfire locations away from fuels such as logs, trees, and decaying leaves and needles. Always keep a shovel and bucket of water nearby at all times. While the fire is burning, there must be a responsible person in attendance at all times. All campfires must be completely extinguished using the "drown, stir and feel" method: drown the fire with water, then stir around the fire with your shovel to wet any remaining embers and ash. Be sure to turn wood and coals over and wet all sides. Add dirt if needed to fully smother the fire. And finally, feel the area with the back of your hand to ensure nothing is still smoldering (cold to touch). People that build campfires will be responsible for all financial loss and suppression costs associated with escaped campfires.

Campers must:

- Pack out all garbage and leave the area clean.
- Avoid polluting with human waste. Toilets located within 300 feet of water must be self-contained.

WOLF TRAPPING & HUNTING:

- Recreational wolf trapping, as defined by published Montana FWP trapping regulations, is allowed. Regulations and limits will adhere and be as defined by set Montana FWP trapping license regulations. Wolf trappers must be MFWP "Wolf Trapper Certified".
- Wolf trappers must register at local MFWP Regional offices with; name, trapping location - (S/T/R) and phone #. No trapping on active logging and road construction projects (if machinery is in the area, it is closed to trapping). Land based- Trap setbacks required; 150' from all open or gated roads and hiking trails. 1,000' from all residences and trailheads.
- Wolf hunting at night or with bait is PROHIBITED. Wolf hunting is allowed only between 30 minutes prior to sunrise and 30 minutes following sunset.
- Snaring of wolves and furbearers is PROHIBITED



Open Lands Policy for SPP Montana lands

July 1, 2021

SPP Montana (SPP) welcomes the responsible public use of its privately-owned land for limited non-commercial recreational activities. Those lands are privately-owned, and public recreation on the land is a privilege that may be withdrawn. Please adhere to the following rules when using SPP Montana lands.

PLEASE REPORT VIOLATIONS OR VANDALISM TO AMERICAN FOREST MANAGEMENT OR MONTANA FWP.

<p>American Forest Management Montana@AFMforest.com (406) 751-2400 2050 US Highway 2 West • Kalispell, MT 59901</p>	<p>Montana Department of Fish, Wildlife and Parks Tip-Mont Hotline: 1-800-847-6668 Or Online at: https://myfwp.mt.gov/fwpPub/tipmont</p>
---	---

GENERAL RESTRICTIONS:

- TARGET OR RECREATIONAL SHOOTING IS PROHIBITED.
Discharge of firearms is limited to activities related to big game and bird hunting, as regulated by state laws.
- No Campfires or fireworks are allowed.
- All off-road motorized vehicle use is PROHIBITED. This includes the use of motorcycles, electronic bicycles, snowmobiles, 4 Wheelers, ATVs, and UTVs, and OHVs
- Trail building or construction of any permanent structures is prohibited.
- All commercial activity, including trapping and woodcutting is prohibited on SPP Montana land without a "Use Permit." Firewood cutting is allowed by permit only.
- It is your responsibility to know whose property you are using. Avoid trespassing on the private property of others to reach SPP Montana lands.

ROAD RESTRICTIONS:

SPP restricts the motorized access permitted on SPP Montana lands to protect wildlife security, prevent sedimentation from logging roads, reduce the spread of noxious weeds, and protect our private land assets. The following rules apply to SPP Montana roads:

- All "off-road" motorized vehicles including motorcycles, electronic bicycles, snowmobiles, 4 Wheelers, ATVS, and UTVS are PROHIBITED.
- Road use is restricted with gates, barricades, earthen barriers, and/or signs. These restrictions may be on roads owned by SPP Montana or on roads that are cooperatively managed with adjacent landowners. A cooperative road management sign identifies the intended restriction.
- A gate, whether opened or closed, with no signage stating otherwise, is a year-round closure to all motorized vehicles.
- Behind gates and barriers: walking, use of non-motorized bicycles, and riding horses is allowed.
- Road restrictions apply behind unmarked gates, even if the gate is vandalized or open.
- For a road to be open behind a gate, it must be specifically designated by a sign as "Open" or show a "seasonal" open sticker.
- An earthen barrier is considered a "Closure" to all motorized vehicles, except snowmobile use is allowed between Dec 1st and April 1st.
- Gates must not be blocked at any time. Administrative, contractor or emergency traffic may need to pass through.
- Hunting or transportation of hunters or game with administrative or commercial vehicles is prohibited behind any road closure.

CAMPING:

Camping is limited to 7 days per campsite. During this time, the campsite must not be left unattended for more than three consecutive days. Camping beyond 7 days requires relocating to a new site at least five miles from the original site. Cutting of standing trees is not permitted at any time.

Campers must:

- Pack out all garbage and leave the area clean.
- No campfires are allowed.
- Avoid polluting with human waste. Toilets located within 300 feet of water must be self-contained.

TRAPPING:

Recreational wolf trapping, as defined by published Montana FWP trapping regulations is allowed. Regulations and limits will adhere and be as defined by set Montana FWP trapping license regulations. Wolf trappers must be MFWP "Wolf Trapper Certified".

Wolf trappers must register at local MFWP Regional offices with; name, trapping location – (S/T/R) and phone #. No trapping on active logging and road construction projects (if machinery is in the area, it is closed to trapping). Land based- Trap setbacks required; 150' from all open or gated roads and hiking trails. 1,000' from all residences and trailheads.

Stimson Lumber Company

Inland Region Public Access Guidelines

Revised 02/05/2020

(Subject to Modification without notice)

It is Stimson's intent to open its lands to those forms of public recreation that are compatible with the management goals and activities on the forests. **Excluded are camping, firewood cutting and operating motorized vehicles off roads or on closed roads.** These guidelines will be amended over time to adjust for changing conditions and experiences.

Use of Stimson land does not convey any right or permission to enter or cross neighboring private lands. Users do not have permission to access Stimson lands through private landowners. It is the responsibility of the user to obtain permission to cross or access adjacent landowners.

The employees and associates of Stimson that manage these lands work continually to maintain and improve their productivity and appearance and take great satisfaction in their accomplishments. These public access guidelines can only be maintained if the guests using these lands share this attitude and commitment. Littering, vandalism, negligence or malicious treatment of these properties by the public may result in the closure of Stimson property to public access. Consider how your actions reflect on yourself and the outdoor recreation community in general.

These guidelines are intended for individual/family recreation. Large groups, clubs, organized or sanctioned events, and commercial enterprises including commercial guides are not permitted.

All of these properties are **Industrial Forestland** and are managed as such. Roads and trails are not built nor maintained to public transportation standards. **No provisions have been made for food, water, sanitation, communication or emergency services on any Stimson ownership. There is NO GUARANTEE, warranty & representation that these lands are safe for any purpose.**

Stimson's employees, associates and contractors may be in the woods at any time of day or night, as well as any day of the week. The movement and maintenance of machinery and facilities, the application of herbicide and fertilizer and other management activities may start without notice and are frequently mobile in nature. These activities often include the use of power equipment and motor vehicles on roads and lands that may be closed to public use. Restrictions on the timing and nature of public access are intended to reduce, but cannot eliminate public exposure to the risks and hazards associated with timber and land management activities.

The following stipulations and limitations apply to **any and all** public use of all Stimson lands and users agree to the following:

ACCESS

- **Some Stimson lands are closed year round.** See Appendix A for special sites with specific rules. Others areas may be restricted or closed at various times and places which may not be in the Appendix.
- Non-motorized access is allowed year round on most Stimson lands. This includes walkin and non-electric bicycles. Winter access is limited to non-motorized access such as snowshoeing and cross-country skiing. With the exception of the Boundary County Groomers snowmobile trail.
- There is no exclusive use for the public. Other members of the public may be using the same property at the same time.
- All roads must remain passable for administrative traffic. Never block or park directly in front of any gate.
- Use of Stimson lands by any member of the public may be revoked by Stimson immediately for violation of Stimson's access guidelines or violation of local, state or federal law.
- No public entry is permitted into active industrial areas, logging sites, road construction areas, herbicide and fertilizer application areas or other similar uses. Users must avoid conflict or interference with any and all forest management activities.
- Users will not modify Stimson lands in any way. Users are not allowed to erect permanent structures under any circumstances (e.g., roads, ATV trails, wells, diversions, sheds, shacks, outhouses, etc.)
- Horse pasturing or cattle grazing is prohibited.
- No commercial activities of any kind are allowed.

FIREWOOD

- Firewood cutting is not allowed on Stimson lands.

CAMPING/SMOKING

- No public camping, campfires or other overnight use is permitted.
- Smoking is not allowed on Stimson lands.

INDEMNITY

- Public users must accept Stimson lands in its present condition, "as is". **Users enter and use Stimson owned property at their own risk.** Stimson will not be responsible for any bodily injury, damages to personal property, or inconveniences to users due to normal natural resource activities. **There is NO GUARANTEE, warranty & representation that these lands are safe for any purpose.**

SAFETY

- Safety is the highest priority. Users are expected to conduct all activities with safety in mind.

MOTORIZED/OFF-ROAD VEHICLES

- Motorized access is allowed on open public roads only. **MOTORIZED ACCESS IS NOT ALLOWED BEHIND GATES, BARRIERS (Natural or Man-made), SIGNS, or OFF ROAD!!! This includes ATVs, UTVs, motorcycles, snowmobiles, or electric motorized bicycle/tricycles.**

Stimson Lumber Company

Inland Region Public Access Guidelines

Revised 02/05/2020

(Subject to Modification without notice)

ROADS & GATES

- All users must comply with all posted signs. Road restriction signs are located near gates. Gates must be kept clear at all times. Do not park in front of gates. Driving around gates or forming roads/trails to access Stimson lands is prohibited. Destruction of gates, locks, or other types of barriers is prohibited and subject to reporting and prosecution. **Gates are randomly monitored by game cameras.**

PROPERTY LINES AND SIGNS

- Property lines are **NOT** always marked and forest property owners - federal, state, and private are often intermingled. Each visitor is responsible for knowing where they are and complying with the landowners' rules and restrictions.
- Permission to enter Stimson land does not convey any right or permission to enter or cross neighboring private lands. Users do not have permission to access Stimson lands through private landowners. It is the responsibility of the user to obtain permission to cross or access adjacent landowners.

FIREARMS

- Discharge of firearms is limited to activities related to big game and upland bird hunting, as regulated by state and federal rules and laws.
- **Target shooting is not allowed!**

HUNTING, FISHING & TRAPPING

- Big game, varmint and upland bird hunting is allowed on open Stimson lands. Users must comply with state and federal hunting rules and laws.
- Any activity that requires or includes the placement or deposition of personal property on Stimson lands is prohibited. This includes tree stands, bait barrels, and game cameras. Personal property intentionally left on Stimson lands is subject to confiscation.
- Hunting camps are not allowed on Stimson lands. The construction of hanging poles for game is prohibited.
- Gates will not be opened for packing game out.
- Trapping is allowed under state and federal hunting rules and laws.
- Fishing is allowed on open Stimson lands. Users must comply with state and federal hunting rules and laws.
- Commercial Guides are prohibited from Stimson lands.
- Users must not release or stock any species of plant, animal or fish.

HIGH FIRE DANGER

- During regulated use (fire season), all users must comply with state and federal regulations and requirements to access and use Stimson lands.
- Stimson lands are subject to closure at times of high fire danger. Please see Stimson's website for any fire closure updates.

FIREWORKS

- Fireworks are never allowed on Stimson lands.

CHRISTMAS TREES

- Christmas tree cutting is not allowed on Stimson lands. Our young trees are the future of our forests and protect soil and water where they grow.

FOSSILS & ARTIFACTS

- Unauthorized removal of fossils and artifacts is prohibited. Stimson protects historical, geological and culturally significant sites in accordance with federal and state law.

MUSHROOMS AND PLANTS

- Commercial gathering is not allowed on Stimson lands. This includes but is not limited to mushroom picking or any type of berry. Mushrooms and berries can only be gathered for personal use only.

PROSPECTING/MINERAL & ROCK PRODUCTS

- The removal of any rock or mineral products is prohibited. This includes but is not limited to decorative stone, gravel, dirt or topsoil etc. Prospecting of any type is not allowed on Stimson lands.

DRONES

- Drone use is not allowed on Stimson lands.

Stimson Lumber Company

Inland Region Public Access Guidelines

Revised 02/05/2020

(Subject to Modification without notice)

DRUGS AND ALCOHOL

- Illegal drug use and alcohol consumption is not allowed while on Stimson lands.

TRASH

- Pack it in, Pack it out! Users must take out whatever they bring with them.
- Dumping of trash of any kind - construction waste, appliances, abandoned vehicles, animal carcasses, etc. is strictly prohibited.

VANDALISM

- Destruction of Stimson lands and property is strictly prohibited. This includes but is not limited to trees, crops, buildings, fences, roads, gates or other improvements. Users found vandalizing Stimson lands will be reported and may be prosecuted.

ILLEGAL ACTIVITIES

- Violation of any law or regulation, including those governing hunting and fishing is prohibited and subject to action by federal, state and local law enforcement.

CB USE

- User's navigating open public road systems near active logging operations should use a CB radio for safety.

REPORTING VIOLATIONS

- Reporting instances of law violations and violations of company policies will keep Stimson lands open in the future.
- Please report poaching, trespassing, or other game violations to the following appropriate agency:
 - o Idaho Fish & Game - 800-632-5999
 - o Washington Department of Fish & Wildlife - 877-933-9847
 - o Montana Fish, Wildlife & Parks - 800-847-6668
- Please report any law violations to the appropriate county sheriff.

O IDAHO

- Latah County - 208-882-2216
- Benewah County - 208-245-2555
- Bonner County- 208-265-5525
- Boundary County- 208-267-3151
- Shoshone County - 208-556-1114
- Kootenai County- 208-446-1400

O WASHINGTON

- Spokane County - 509-477-2240
- Pend Oreille County- 509-447-3151
- Stevens County- 509-684-5296
- Ferry County- 509-775-3132

O MONTANA

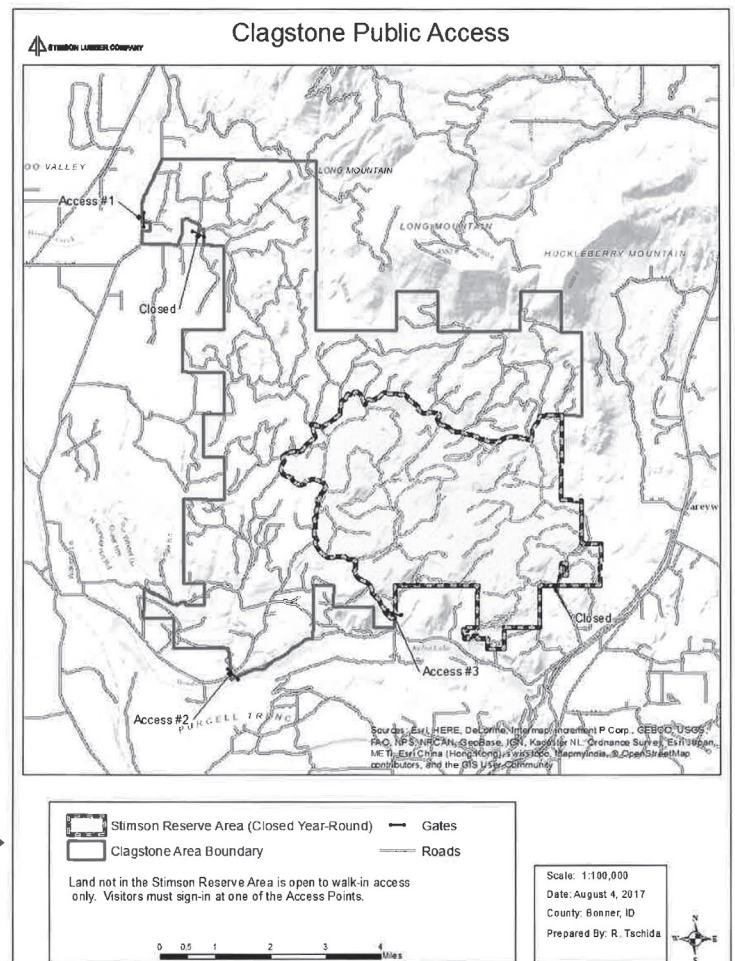
- Granite County- 406-859-3251
- Mineral County- 406-822-3555
- Sanders County - 406-827-3584
- Lincoln County - 406-293-4112
- Powell County - 406-846-2711
- Lewis & Clark County- 406-447-8293
- Missoula County - 406-258-4810

If you have any questions you contact us at the following email address:

PublicAccessInland@stimson.com

For more information call the Idaho Fish and Game at 208-769-1414 or visit: <https://idfg.idaho.gov/blog/2017/03/clagstone-meadows-public-access-opens-august-1st>

APPENDIX A



Open Lands Policy for MKH Montana lands

July 1, 2021

MKH Montana (MKH) welcomes the responsible public use of its privately-owned land for limited non-commercial recreational activities. Those lands are privately-owned, and public recreation on the land is a privilege that may be withdrawn. Please adhere to the following rules when using MKH Montana lands.

PLEASE REPORT VIOLATIONS OR VANDALISM TO AMERICAN FOREST MANAGEMENT OR MONTANA FWP.

<p><u>American Forest Management</u> Montana@AFMforest.com (406) 751-2400 2050 US Highway 2 West • Kalispell, MT 59901</p>	<p><u>Montana Department of Fish, Wildlife and Parks</u> Tip-Mont Hotline: 1-800-847-6668 Or Online at: https://myfwp.mt.gov/fwpPub/tipmont</p>
---	--

GENERAL RESTRICTIONS:

- TARGET OR RECREATIONAL SHOOTING IS PROHIBITED.
Discharge of firearms is limited to activities related to big game and bird hunting, as regulated by state laws.
- No Overnight Camping – Day Use Only
- No Campfires or fireworks are allowed.
- All off-road motorized vehicle use is PROHIBITED. This includes the use of motorcycles, electronic bicycles, snowmobiles, 4 Wheelers, ATVs, and UTVs, and OHVs
- Trail building or construction of any permanent structures is prohibited.
- All commercial activity, including trapping and woodcutting is prohibited on MKH Montana land without a “Use Permit.” Firewood cutting is allowed by permit only.
- It is your responsibility to know whose property you are using. Avoid trespassing on the private property of others to reach MKH Montana lands.

ROAD RESTRICTIONS:

MKH restricts the motorized access permitted on MKH Montana lands to protect wildlife security, prevent sedimentation from logging roads, reduce the spread of noxious weeds, and protect our private land assets. The following rules apply to MKH Montana roads:

- All “off-road” motorized vehicles including motorcycles, electronic bicycles, snowmobiles, 4 Wheelers, ATVS, and UTVS are PROHIBITED.
- Road use is restricted with gates, barricades, earthen barriers, and/or signs. These restrictions may be on roads owned by MKH Montana or on roads that are cooperatively managed with adjacent landowners. A cooperative road management sign identifies the intended restriction.
- A gate, whether opened or closed, with no signage stating otherwise, is a year-round closure to all motorized vehicles.
- Behind gates and barriers: walking, use of non-motorized bicycles, and riding horses is allowed.
- Road restrictions apply behind unmarked gates, even if the gate is vandalized or open.
- For a road to be open behind a gate, it must be specifically designated by a sign as “Open” or show a “seasonal” open sticker.
- An earthen barrier is considered a “Closure” to all motorized vehicles, except snowmobile use is allowed between Dec 1st and April 1st.
- Gates must not be blocked at any time. Administrative, contractor or emergency traffic may need to pass through.
- Hunting or transportation of hunters or game with administrative or commercial vehicles is prohibited behind any road closure.

CAMPING:

- No Overnight Camping
- No Campfires

TRAPPING:

Recreational wolf trapping, as defined by published Montana FWP trapping regulations is allowed. Regulations and limits will adhere and be as defined by set Montana FWP trapping license regulations. Wolf trappers must be MFWP “Wolf Trapper Certified”.

Wolf trappers must register at local MFWP Regional offices with; name, trapping location – (S/T/R) and phone #. No trapping on active logging and road construction projects (if machinery is in the area, it is closed to trapping). Land based- Trap setbacks required; 150’ from all open or gated roads and hiking trails. 1,000’ from all residences and trailheads.

Flathead Ridge Ranch (FRR) welcomes the responsible public use of its privately-owned land for limited non-commercial recreational activities. **These lands are privately-owned and recreation on this land is a privilege that may be revoked at any time.** Please adhere to the following rules while using FRR lands and the complete list of rules are located at www.flatheadridgeranch.com. Recreation on FRR lands is at your own risk.

PLEASE REPORT VIOLATIONS OR VANDALISM TO FLATHEAD RIDGE RANCH OR MONTANA FWP.

<p>Flathead Ridge Ranch bsommers@flatheadridgeranch.com 406-253-5458 • www.flatheadridgeranch.com PO Box 3616 • Kalispell, MT 59903</p>	<p>Montana Department of Fish, Wildlife and Parks Tip-Mont Hotline: 1-800-847-6668 Or Online at: https://myfwp.mt.gov/fwpPub/tipmont</p>
--	---

GENERAL RESTRICTIONS:

- TARGET OR RECREATIONAL SHOOTING IS PROHIBITED. Discharge of firearms is limited to activities related to big game hunting and bird hunting, as regulated by state laws.
- **No discharge of Fireworks allowed on FRR lands.**
- All FRR lands east of the Lake County line are closed to public use. No trespassing is permitted on this property for any reason.
- **All camping is limited to 7 days, and you must move off FRR property at the end of the 7 days.**
- **NO CAMPFIRES ALLOWED ON ALL FRR LANDS, PROPANE FIRE PITS ONLY.**
- All off-road motorized vehicle use is PROHIBITED. This includes the use of motorcycles, electronic bicycles, snowmobiles, 4 wheelers, ATV's, UTV's and OHV's.
- Trail building or construction of any permanent structures is prohibited.
- Pets must be supervised at all times on FRR property and please pick up after your pets.
- All commercial activity, including trapping and woodcutting is prohibited on FRR land without a "Use Permit". Firewood cutting is allowed by PERMIT ONLY.
- It is your responsibility to know whose property you are using. Avoid trespassing on the private property of others to reach FRR lands.

ROAD RESTRICTIONS:

FRR restricts the motorized access permitted on FRR lands to protect wildlife security; prevent sedimentation from logging roads; reduce the spread of noxious weeds; and protect our private land assets. The following rules apply to FRR roads:

- All off-road motorized vehicle use is PROHIBITED. This includes the use of motorcycles, electronic bicycles, snowmobiles, 4 wheelers, ATV's, UTV's and OHV's.
- Road use is restricted with gates, barricades, earthen barriers, and/or signs. These restrictions may be on roads owned by FRR or on roads that are cooperatively managed with adjacent landowners. A cooperative road management sign identifies the intended restriction.
- A gate, whether open or closed, with no signage stating otherwise, is a year-round closure to all motorized vehicles.
- Behind gates and barriers: Walking, use of non-motorized bicycles, and riding horses is allowed. No motorized vehicles (including motorcycles, electronic bicycles, snowmobiles, 4 wheelers, ATVs, UTVs and OHVs).
- Road restrictions apply behind unmarked gates, even if the gate is vandalized or open.
- For the road to be open behind a gate, it must be specifically designated as "Open" or show a "Seasonal" open sticker or sign.
- An earthen barrier is considered a "Closure" to all motorized vehicles.
- Gates must not be blocked at any time. Administrative, contractor or emergency traffic may need to pass through. If you block a gate, your vehicle may be towed at the vehicle owner's expense.
- Hunting or transportation of hunters or game with commercial vehicles is prohibited behind any road closure.

HUNTING:

- Big Game hunting, as defined by published Montana FWP Hunting regulations is allowed. Regulations and limits are set by the Montana FWP Hunting regulations. Further restrictions below.
- **Mountain Lion and Bobcat Houndsmen** must register with FRR Brian Sommers at 406-253-5458 or bsommers@flatheadridgeranch.com with: (1) Hunter/trapper's name, (2) address; (3) ALS number; and (4) phone number.
- **Gopher hunting will be allowed on open FRR lands and Gopher hunters must register with** FRR Brian Sommers at 406-253-5458 or bsommers@flatheadridgeranch.com with: (1) hunter's name, (2) address; and (3) phone number.
- **The chasing of black bears and other bears with hounds/dogs will be prohibited on all FRR lands.**
- **The hunting of wolves at night and over bait will be prohibited on all FRR lands.**

CAMPING:

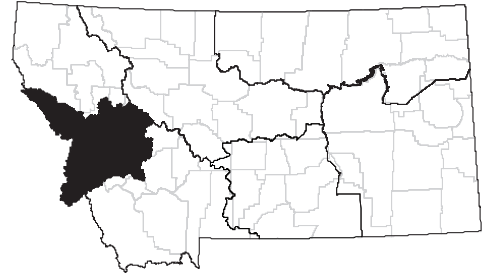
- **All camping is limited to 7 days, and you must move off FRR property at the end of the 7 days.**
- **NO CAMPFIRES ALLOWED ON ALL FRR LANDS, PROPANE FIRE PITS ONLY.**
- Pack out all garbage and leave the area clean.
- No dumping of human waste sewage or grey water.
- Avoid polluting with human waste, please pack it out with you.

TRAPPING:

- **No Wolf or Commercial Trapping is allowed on all FRR lands.** Houndsmen may chase and hunt for Bobcats under their Commercial Trapping License, but they must register with FRR Brian Sommers at 406-253-5458 or bsommers@flatheadridgeranch.com with: (1) trapper's name, (2) address; (3) ALS number; and (4) phone number.

Region 2

2023 Block Management Program



FOR UP TO DATE INFORMATION ON REGION 2 HUNTING ACCESS AREAS REFER TO THE FWP WEBSITE OR FWP HUNT PLANNER MAP.

FWP Region 2 is located in southwestern Montana. Over 62% of the region is public land, offering a variety of recreational opportunities to area residents and visitors. Region 2 is comprised of large areas of private lands with ranching economies, corporate timber lands, Nature Conservancy lands, and metropolitan areas. A large, growing urban center for Montana, Region 2 has over 18% of the state's population and only 7% of Montana's land and water area.

Region 2 has approximately 480,000 acres of private and isolated public lands enrolled in FWP's Region 2 Block Management Program. Region 2 also manages approximately 226,000 acres of Wildlife Management Areas (WMA), Fishing Access Sites (FAS), State Parks (SP), and other public and private land access opportunities. Most Region 2 Access Areas are in mountains, valleys, and foothills. The region provides hunters with diverse opportunities for deer, elk, black bear, moose, wolf, mountain grouse, turkey, waterfowl, antelope, and big horn sheep.

The best way to obtain Block Management Area maps & rules is to visit our website at: fwp.mt.gov. Individual BMA maps are available online at fwp.mt.gov/BMA. Region 2 Hunting Access maps & rules may also be requested by calling the Region 2 Hunting Access Office at 406-542-5530. Block Management Areas have maps and rules available on-site in hunter registration boxes or in map dispensers. Maps and rules are usually posted at BMA access points. Region 2 Hunting Access Area maps and rules can also be obtained at the Region 2 Headquarters in Missoula.

Motorized travel on Region 2 Block Management Areas is restricted to designated roads and parking areas shown on individual BMA maps. Any roads that are not depicted on individual area maps including private ranch roads and logging roads are closed to motorized travel. These limited motorized access restrictions are in place to reduce noxious weed spread, minimize road damage and improve hunting quality.

The Nature Conservancy and MKH Montana have enrolled their lands into the Region 2 Block Management Program. Prior to hunting on any of these lands, first obtain a 2023 BMA map and rules document or Open Lands Policy for the landownership you a planning to hunt. Be aware of the current rules and regulations as well as any land ownership changes that have occurred on each of these individual properties.

Remember, Block Management lands are mostly **private property** that are open for public use. They are only available if these properties and landowners are respected and appreciated. Please follow all rules and regulations while hunting on private property. Region 2 encourages you to share your experiences on specific BMAs by sending cards, pictures or letters to fwprg22@mt.gov or the Region 2 office in Missoula. We share these with landowners to show your gratitude and to help improve the program.

PLEASE REMEMBER TO SHARE YOUR APPRECIATION WITH LANDOWNERS WHEN HUNTING ON ALL PRIVATE LANDS.

ADDITIONAL REGION 2 HUNTING ACCESS OPPORTUNITIES:

FWP administers **Fishing Access Sites** (FASs) and **State Parks** (SPs) throughout the region. In addition to providing water recreation access to anglers and boaters, some FASs allow hunting. These areas provide deer (archery-only) and waterfowl hunting opportunities. Maps of these areas are available at the Region 2 FWP Office or online. These sites include:

- Fish Creek SP:** 5,603 acres, west of Alberton
 - Kelly Island FAS:** 705 acres, west of Missoula
 - Erskine FAS:** 428 acres & access to adjacent USFS lands, west of Missoula
 - Council Grove SP:** 190 acres, west of Missoula
 - Tucker Crossing FAS:** 250 acres, south of Victor
 - Bell Crossing FAS:** 65 acres, north of Victor
- Maps available online at <http://fwp.mt.gov/gis/maps/huntPlanner/>

FWP administers **Wildlife Management Areas** (WMAs) throughout the region. WMAs provide some hunting opportunities. WMAs in the region include:

- Fish Creek WMA:** 35,000 acres, west of Alberton
 - Blackfoot-Clearwater WMA:** 46,200 acres, southwest of Seeley Lake
 - Marshall Creek WMA:** 24,900 acres, northwest of Seeley Lake
 - Nevada Lake WMA:** 1,522 acres, southeast of Helmville
 - Aunt Molly WMA:** 1,182 acres, northwest of Helmville.
- Hunters need to be aware that grizzly bears are frequently in this area.
- Spotted Dog WMA:** 38,000 acres, northeast of Deer Lodge
 - Warm Springs WMA:** 4,700 acres, south of Deer Lodge.
- Waterfowl and deer hunting opportunities.
Restricted archery equipment, shotgun, traditional handgun, muzzleloader, and crossbow.
- Lost Creek WMA:** 1,404 acres, north of Anaconda
 - Stucky Ridge WMA:** 294 acres, northwest of Anaconda
 - Blue Eyed Nellie WMA:** 195 acres, west of Anaconda
 - Garrity Mountain WMA:** 9,500 acres, west of Anaconda
 - Calf Creek WMA:** 2,416 acres, east of Hamilton
 - Threemile WMA:** 6,430 acres, east of Florence
- Maps available online at <http://fwp.mt.gov/gis/maps/huntPlanner/>

OTHER PUBLIC HUNTING OPPORTUNITIES INCLUDE:

Montana Correctional Enterprises (MCE) Ranch: 31,000 acres, west of Deer Lodge.

The MCE ranch is divided into an archery-only hunting area and a rifle hunting area. The archery-only portion of the ranch requires written permission administered by Montana Correctional Enterprises from August 1 - December 15. Permission is not required to access the MCE Ranch rifle hunting area. Contact the Region 2 Hunting Access Office or Montana Correctional Enterprises at 406-846-1320 ext. 2296 for a MCE Ranch map and rules.

Lee Metcalf National Wildlife Refuge (USFWS): 2,800 acres, north of Stevensville.

The refuge allows archery-only deer hunting and waterfowl hunting from designated blinds. For more information contact the refuge at (406)777-5552.

Blackfoot Waterfowl Production Area (USFWS): 1,873 acres, southeast of Ovando.

The refuge allows waterfowl, upland bird, and big game hunting. For more information contact the refuge at (406)727-7400.

FWP administers **Limited Access Areas** throughout the region. These areas provided some hunting opportunities. Limited access area public hunting opportunities include:

- Sapphire PTHFV Access Area (Private, DNRC):** 430 acres, southeast of Lolo
 - Clark Fork Islands Access Area (City of Missoula):** 270 acres, Missoula
 - Buxbaum Boulder Creek Limited Access Area (Private):** 1,193 acres, north of Philipsburg
 - Manley Ranch Access Area (Private):** 4,600 acres, north of Drummond
 - Fivemile Creek Access Area (Private):** 2,960 acres, west of Helmville
 - Douglas Creek Access Area (Private):** 2,240 acres, west of Helmville
- Maps available online at <http://fwp.mt.gov/gis/maps/huntPlanner/>

REGION 2 BLOCK MANAGEMENT AREAS

BMA No.	BMA Name	General Location	Acres	Dates Open to Hunting	BMA Type	Primary Hunting Opportunities	Hunting District	Additional Information & BMA Restrictions
1	Ambrose Creek	East of Stevensville	5,200	9/1-1/1	1	White-tailed Deer, Mule Deer, Elk	D/E 204	Walk-in by foot-only from two designated parking areas. Each parking area limited to 3 vehicles. Elk and deer hunting only allowed 9/2-10/15 (archery-only) and 10/21-11/26 (firearms) . Not open for traditional muzzleloader season hunting.
2	Lazy J Cross Ranch	Sula (E Fork Bitterroot River)	1,170	9/1-1/15	1	White-tailed Deer, Mule Deer, Elk	D/E 270	Walk-in from designated parking areas. French Basin Road designated parking areas limited to 3 vehicles each.
3	Likes Ranch	SE of Hamilton	680 Sleeping Child Unit	9/1-1/15	1	White-tailed Deer, Mule Deer, Elk	D/E 270	Walk-in from adjacent USFS. Provides access to adjacent state and federal lands. BMA not open for traditional muzzleloader season hunting.
		S of Hamilton	80 River-bottom Unit	9/1-1/15	1	White-tailed Deer, Mule Deer, Waterfowl	D/E 260	Walk-in by foot-only from designated parking area. Parking area limited to 1 vehicle.
4	Anderson Ranch	SW of Racetrack	1,300	9/1-1/1	1	White-tailed Deer, Mule Deer, Elk	D/E 213	Walk-in from designated parking areas. Each parking area limited to 1 vehicle. Elk and deer hunting only allowed 9/2-10/15 (archery-only) & 10/21-11/26 (firearms) & traditional muzzleloader season.
5	Cobb Ranch	SE of Hamilton	280	9/1-1/15	2	White-tailed Deer, Mule Deer, Elk	D/E 270	Walk-in by foot-only from designated parking area. Limited to 1 hunting party per day. Military veterans may be given preference for hunting on Veterans Day, November 11th.
6	Weber Ranch	E of Hamilton	400	9/1-1/15	1	White-tailed Deer, Mule Deer, Elk	D/E 261	Weber Ranch BMA is the only Block Management Area accessed from Charley's Gulch Road. Other private lands formally referred to as "Charley's Gulch BMA" are no longer enrolled in the Block Management Program.
7	Hackett Ranch	W of Victor	540	9/1-1/15, Spring Turkey Season	1	White-tailed Deer, Mule Deer, Elk, Turkey	D/E 240	Rifle use prohibited on lower pasture. Also open for spring turkey season.

To receive maps and permission information through the mail, please call (406) 542-5530. Requests will be processed daily Monday to Friday.

REGION 2 BLOCK MANAGEMENT AREAS

BMA No.	BMA Name	General Location	Acres	Dates Open to Hunting	BMA Type	Primary Hunting Opportunities	Hunting District	Additional Information & BMA Restrictions
8	Sawmill Gulch	N of Missoula	707	9/1-1/15	2	White-tailed Deer, Elk	D/E 201	Archery equipment only. Requires 1.5mi non-motorized travel through USFS lands to access BMA. Advance reservation required. Limited to 3 hunters per period. Military veterans may be given preference for hunting on Veterans Day, November 11th.
9	Ruffatto Land & Cattle Co.	S of Florence	(Upland Unit) 840	9/1-1/15, Spring Turkey Season	1 & 2	White-tailed Deer, Mule Deer, Elk, Turkey	D/E 240	Walk-in from designated parking area. Also open for spring turkey season (drawing administered by FWP Region 2).
			(River Unit) 240	9/1-1/15, Spring Turkey Season	2	White-tailed Deer, Elk, Waterfowl, Turkey	D/E 260	Weapon restricted hunting district. Landowner permission required in fall. Also open for spring turkey season (drawing administered by FWP Region 2).
10	Teller Wildlife Refuge	N of Corvallis	45	9/2-12/31	2	White-tailed Deer	D/E 260	Archery only. Drawing administered by FWP Region 2. Limited to 2 hunters per hunt period. No hunting on Tuesdays and Thursdays.
11	Maclay Ranch	S of Lolo	680	9/1-1/1	2	White-tailed Deer, Mule Deer, Elk	D/E 201	Foot, horseback, non-motorized bike from designated parking area. Limited to 2 hunters per day. Advance reservation required during archery season. Drawing administered for General Season.
12	Unruh Ranch	S of Victor	66	9/1-1/15, Spring Turkey Season	1	White-tailed Deer, Waterfowl	D/E 260	Walk-in from designated parking area. Weapon restricted hunting district. Also open for spring turkey season.
14	Donally Ranch	SE of Superior	1,100	9/1-1/1, Spring Turkey Season	2	White-tailed Deer, Mule Deer, Elk, Turkey	D/E 202	Walk-in from designated parking areas. Weapon restrictions on portion. Also open for spring turkey season.
15	Warnken Ranch	NW of Superior	615	9/1-1/1, Spring Turkey & Spring Bear Season	1	White-tailed Deer, Mule Deer, Elk	D/E 202	Walk-in only. Provides access to adjacent USFS land. Also open for spring turkey and black bear season.

To receive maps and permission information through the mail, please call (406) 542-5530. Requests will be processed daily Monday to Friday.

REGION 2 BLOCK MANAGEMENT AREAS

BMA No.	BMA Name	General Location	Acres	Dates Open to Hunting	BMA Type	Primary Hunting Opportunities	Hunting District	Additional Information & BMA Restrictions
16	Loge Ranch	St. Regis	596	9/1-1/13, Spring Turkey & Spring Bear Season	1	White-tailed Deer, Mule Deer, Elk, Turkey	D/E 201, 202	201-01 Elk B License not valid on BMA. Walk-in by foot from designated roads and parking areas. Weapon restrictions on portion. Also open for spring turkey and black bear season.
17	5J's Ranch	St. Regis	940	9/1-1/13, Spring Turkey Season	1	White-tailed Deer, Mule Deer, Elk, Turkey	D/E 200	Two vehicle max per parking area for first full week of the general season. Foot, horseback, non-motorized bike from designated roads and parking areas. Not open for traditional muzzleloader season hunting. Open for spring turkey season.
19	Wills Cattle Co.	S of Potomac	1,900	9/1-1/1, Spring Turkey Season	2	White-tailed Deer, Mule Deer, Elk, Turkey	D/E 292	Foot, horseback, non-motorized bike from designated roads and adjacent public land. Elk hunting only allowed 9/2-10/15 (archery only) and 10/21-11/26 (firearms). Not open for traditional muzzleloader season hunting. Open for spring turkey season: (reservation required and only open Fridays-Sundays in spring.)
20	Game Ridge Access	NE of Potomac	680	9/1-1/1	1	White-tailed Deer, Mule Deer, Elk	D/E 285	Provides access to Nature Conservancy lands.
21	Hall Ranch	S of Potomac	742	8/15-1/1	2	White-tailed Deer, Mule Deer, Elk, Turkey	D/E 292	Daily hunter numbers limited. Elk hunting allowed 8/15-11/27 (firearms) with applicable license. Military veterans may be given preference for hunting on Veterans Day, November 11th. Not open for traditional muzzleloader season hunting in December. Open for spring turkey season (landowner reservation required and only open weekends in spring).
22	Case Ranch Co.	NE of Potomac	2,495	9/1-1/1	1	White-tailed Deer, Mule Deer, Elk	D/E 285	Hunters required to park at designated parking areas. Each parking area limited to 2 vehicles.
23	Morrison Peak	N of Potomac	21,585	9/1-1/1	1	White-tailed Deer, Mule Deer, Elk	D/E 285	Foot, horseback, or non-motorized bike. See BMA rules for camping restrictions.
24	Blackfoot	S of Clearwater Junction	46,417	9/1-1/1	1	White-tailed Deer, Mule Deer, Elk	D/E 292	Mandatory Food Storage Order. Elk hunting only allowed 9/2-10/15 (archery only) and 10/21-11/26 (firearms). Private lands in BMA not open for traditional muzzleloader season hunting in December.

To receive maps and permission information through the mail, please call (406) 542-5530. Requests will be processed daily Monday to Friday.

REGION 2 BLOCK MANAGEMENT AREAS

BMA No.	BMA Name	General Location	Acres	Dates Open to Hunting	BMA Type	Primary Hunting Opportunities	Hunting District	Additional Information & BMA Restrictions
25	Shanley Creek	NW of Ovando	5,280	9/2-12/17	2	White-tailed Deer, Mule Deer, Elk	D/E 285	Reservations required for archery and muzzleloader seasons. Call-in drawing administered by FWP Region 2 prior to start of General Season. See BMA rules for drawing date and details.
26	Dick Creek	N of Ovando	2,069	10/19-12/17	2	White-tailed Deer, Mule Deer, Elk	D/E 285	Closed during archery season. Call-in drawing administered by FWP Region 2 prior to start of General Season. See BMA rules for drawing date and details. Reservations required for muzzleloader season.
27	Ovando Mountain	N of Ovando	15,880	9/1-1/1	1	White-tailed Deer, Mule Deer, Elk	D/E 281	Foot, horseback, or non-motorized bike. Camping allowed at designated sites. Mandatory food storage order in effect. Private lands in BMA not open for traditional muzzleloader season hunting in December.
28	Marcum-Kershaw Mountains	E of Ovando	16,436	9/1-1/1	1	White-tailed Deer, Mule Deer, Elk	D/E 281	Foot, horseback, or non-motorized bike. Federal, state, and private lands. See rules for camping restrictions.
29	Sunny Slope	S of Lincoln	9,770	9/1-1/1	2	White-tailed Deer, Mule Deer, Elk	D/E 293, 284	Foot, horseback, or non-motorized bike from designated roads. Provides access to adjacent public lands.
30	Nevada-Ogden	E of Helmville	7,280	10/28-11/26	2	White-tailed Deer, Mule Deer, Elk	D/E 298	Foot, horseback, non-motorized bike. Advance reservation required. Daily hunter numbers limited. Military veterans may be given preference for hunting on Veterans Day, November 11th.
31	Cooper Creek Ranch	S of Helmville	320	9/1-1/1	1	White-tailed Deer, Mule Deer, Elk	D/E 298	Walk-in from designated parking area. Elk hunting only allowed 9/2-10/15 (archery only) & 10/21-11/26 (firearms) & traditional muzzleloader season.
32	Brander	N of Garrison	362	9/1-1/1	1	White-tailed Deer, Mule Deer, Elk	D/E 215	Walk-in from designated parking area.
33	Mannix Ranch	SE of Helmville	2,000	9/1-1/1	1	White-tailed Deer, Mule Deer, Elk	D/E 291	Elk hunting only allowed 9/2-10/15 (archery only) & 10/21-11/26 (firearms) & traditional muzzleloader season in December.

To receive maps and permission information through the mail, please call (406) 542-5530. Requests will be processed daily Monday to Friday.

REGION 2 BLOCK MANAGEMENT AREAS

BMA No.	BMA Name	General Location	Acres	Dates Open to Hunting	BMA Type	Primary Hunting Opportunities	Hunting District	Additional Information & BMA Restrictions
35	Graveley & McIntosh Ranches	NE of Avon	10,477	9/1-1/1	1	White-tailed Deer, Mule Deer, Elk	D/E 293	Elk hunting only allowed 9/2-10/15 (archery only) & 10/21-11/26 (firearms) & traditional muzzleloader season.
37	Sieben, Graveley & McIntosh Ranches	E of Elliston	11,646	9/1-1/1	1	White-tailed Deer, Mule Deer, Elk	D/E 293, 343	Elk/deer hunting only allowed 9/2-10/15 (archery only) & 10/21-11/26 (firearms). Not open for traditional muzzleloader season hunting.
38	Warm Springs Creek	N of Garrison, NW of Avon	32,085	9/1-1/1	1	White-tailed Deer, Mule Deer, Elk, Antelope	D/E 291 ANT 291	On some portions of BMA, elk and deer hunting only allowed: 9/2-10/15 (archery only) & 10/21-11/26 (firearms). See BMA map and rules.
39	Upper Mulkey Gulch	N of Bearmouth	320	9/1-1/1	1	White-tailed Deer, Mule Deer, Elk	D/E 292	Foot, horseback, or non-motorized bike from designated access routes.
40	Swiss Ranch	SW of Drummond	2,440	9/1-1/1 (Closed 10/21)	1 & 2	White-tailed Deer, Mule Deer, Elk	D/E 210	Closed first day of general season. Advance reservation required during general season. Limited to 10 hunters per day during general season. Deer and elk hunting only allowed 9/2-10/15 (archery only) and 10/22-11/26 (firearms). Not open for traditional muzzleloader season hunting. Military veterans may be given preference for hunting on Veterans Day, November 11th.
41	Dunkleberg	S of Drummond	15,191	9/1-1/1	1	White-tailed Deer, Mule Deer, Elk	D/E 217	Elk hunting only allowed 9/2-10/15 (archery only) & 10/21-11/26 (firearms) & traditional muzzleloader season. See complete rules for access restrictions on enrolled DNRC land.
42	Hollenback Ranch	N of Gold Creek	3,680	9/1-1/1	1 & 2	White-tailed Deer, Mule Deer, Elk	D/E 291	Walk-in from designated roads: Deer/Elk hunting only allowed 9/2-10/15 (archery only) and 10/21-11/26 (firearms). Not open for traditional muzzleloader season hunting.
43	Dutton Ranch	N of Gold Creek	14,161	WEST UNIT: 10/28-11/26 EAST UNIT: 10/21-11/26	2	White-tailed Deer, Mule Deer, Elk	D/E 291, 217	BMA map provides access details regarding east and west units of the Dutton Ranch BMA. All permission will be issued prior to the start of general firearm season on a specific date and time (see BMA rules). Permission will not be granted at any other time.

To receive maps and permission information through the mail, please call (406) 542-5530. Requests will be processed daily Monday to Friday.

REGION 2 BLOCK MANAGEMENT AREAS

BMA No.	BMA Name	General Location	Acres	Dates Open to Hunting	BMA Type	Primary Hunting Opportunities	Hunting District	Additional Information & BMA Restrictions
44	Thomas Hereford Ranch	Gold Creek	830	9/1-1/1	2	White-tailed Deer, Mule Deer, Elk	D/E 213	No antlered elk harvest allowed prior to general firearm season. Elk hunting with firearms allowed 9/1-1/1 (with applicable license). Not open for traditional muzzleloader season hunting. Military veterans may be given preference for hunting on Veterans Day, November 11th.
45	Perkins Ranch	SW of Deer Lodge	1,760	9/1-1/8	1	White-tailed Deer, Mule Deer, Elk	D/E 213	Hunters encouraged to harvest antlerless white-tailed deer.
46	Burnt Hollow	SE of Deer Lodge	2,144	9/1-1/1	1	White-tailed Deer, Mule Deer, Elk	D/E 215	Elk hunting only allowed 9/2-10/15 (archery only) and 10/21-11/26 (firearms).
48	Upper Clark Fork River	NE of Warm Springs	13,312	9/1-1/13	1	White-tailed Deer, Mule Deer, Elk, Antelope, Waterfowl	D/E 215 ANT 215	Portions of BMA not open for early and late elk firearm seasons. See BMA map and rules.
49	Ueland Ranch and ARCO	NE of Anaconda	10,074	9/1-1/13	1 & 2	White-tailed Deer, Mule Deer, Elk, Moose, Waterfowl	D/E 213	Elk hunting with firearms allowed 9/1-1/8 with applicable B license. Advance reservation required for deer and elk hunting during general season. Military veterans may be given preference for hunting on Veterans Day, November 11th.
51	Spring Creek	W of Philipsburg	4,263	9/1-1/1	1	White-tailed Deer, Mule Deer, Elk	D/E 210	Walk-in from designated parking areas. Elk hunting with firearms allowed 9/1-11/26 with applicable elk B license.
52	Christensen Ranch	S of Philipsburg	2,080	8/15-1/1	1	White-tailed Deer, Mule Deer, Elk	D/E 211	Walk-in access from designated parking areas. Motorized game retrieval with permission. See complete rules for permission guidelines. Elk rifle hunting allowed 8/15-11/26 with applicable elk B license.
53	Sapphire Ranch	S of Lolo	1,091	9/2-1/15	2	White-tailed Deer, Elk	D/E 260	Walk-in from designated parking area. Drawing administered by FWP Region 2 prior to start of archery season. See complete rules for details. Archery only.
54	Moose Lake Road	SW of Philipsburg	256	9/1-1/1	1	White-tailed Deer, Mule Deer, Elk	D/E 211	Elk hunting only allowed 9/2-10/15 (archery only) and 10/21-11/26 (firearms). Not open for traditional muzzleloader season hunting.

To receive maps and permission information through the mail, please call (406) 542-5530. Requests will be processed daily Monday to Friday.

REGION 2 BLOCK MANAGEMENT AREAS

BMA No.	BMA Name	General Location	Acres	Dates Open to Hunting	BMA Type	Primary Hunting Opportunities	Hunting District	Additional Information & BMA Restrictions
56	Black Pine Ridge	W of Philipsburg	6,800	9/1-1/1	1	White-tailed Deer, Mule Deer, Elk, Moose	D/E 210, 216	Private access road on southern portion limited to 5 vehicles per day. Deer/Elk hunting only allowed 9/2-10/15 (archery-only) and 10/21-11/26 (firearms) . Portion of BMA also open for traditional muzzleloader season (see BMA map and rules).
57	Johnson Tuning Fork Ranch	N of Philipsburg	3,750	9/1-1/1	1	White-tailed Deer, Mule Deer, Elk	D/E 210, 212	Walk-in, horseback, or non-motorized bike. Elk hunting only allowed 9/2-10/15 (archery only) & 10/21-11/26 (firearms) & traditional muzzleloader hunting season.
58	Craddock Ranch	NW of Ramsay	1,760	9/1-11/26	2	Elk	D/E 215	Motorized travel restricted to designated access road. No deer or upland bird hunting. Elk hunting only allowed 9/2-10/15 (archery only) and 10/21-11/26 (firearms).
59	Dalton Mountain	SE of Helmville	5,472	9/1-1/1	1	White-tailed Deer, Mule Deer, Elk	D/E 293	Walk-in, horseback, or non-motorized bike. Elk hunting only allowed 9/2-10/15 (archery only) & 10/21-11/26 (firearms) & traditional muzzleloader hunting season.
60	Sager Lane	Deer Lodge	2,650	9/1-1/13	1	Antelope, White-tailed Deer, Mule Deer, Elk, Waterfowl	D/E 215 ANT 215	Weapon Restrictions. Walk in hunting from designated parking areas. Elk hunting only allowed 9/2-10/15 (archery only) & 10/21-11/26 (firearms) & traditional muzzleloader season. Elk B license 215-02 not valid on this BMA.
61	King Mountain	Drummond	3,101	9/1-1/1	1	White-tailed Deer, Mule Deer, Elk	D/E 292, 298	Walk-in, horseback, or non-motorized bike from designated parking area or designated roads. Elk hunting only allowed 9/2-10/15 (archery only) & 10/21-11/26 (firearms) & traditional muzzleloader season.
62	Antelope Gulch	N of Anaconda	450	9/1-1/1	1	White-tailed Deer, Mule Deer, Elk	D/E 213	Access restricted to 2 vehicles at parking area. Elk hunting only allowed 9/2-10/15 (archery only) and 10/21-11/26 (firearms). Not open for muzzleloader season hunting.
63	Pearson Ranch	SW of St. Regis	120	9/1-1/13, Spring Turkey & Spring Bear Season	1	White-tailed Deer, Mule Deer, Elk, Turkey	D/E 202	Walk-in hunting. Also open for spring turkey and black bear seasons.

To receive maps and permission information through the mail, please call (406) 542-5530. Requests will be processed daily Monday to Friday.

REGION 2 BLOCK MANAGEMENT AREAS

BMA No.	BMA Name	General Location	Acres	Dates Open to Hunting	BMA Type	Primary Hunting Opportunities	Hunting District	Additional Information & BMA Restrictions
64	Edwards Gulch	Drummond	1,280	9/1-1/1	1	White-tailed Deer, Mule Deer, Elk	D/E 292, 298	Motorized travel limited to designated access road. Walk-in, horseback, or non-motorized bike.
65	Horsefly Creek	E of Lincoln	4,055	9/1-11/26	1	White-tailed Deer, Mule Deer, Elk	D/E 293	Walk-in, horseback, or non-motorized bike. Camping allowed at designated sites. Mandatory food storage order in effect.
66	Bonner Mountain	Bonner	520	9/1-1/1	1	White-tailed Deer, Mule Deer, Elk	D/E 292	Elk hunting only allowed 9/2-10/15 (archery only) & 10/21-11/26 (firearms) & traditional muzzleloader season. Walk-in, horseback, or non-motorized bike from designated parking area.
67	Purcell Ranch	W of Lolo	178	9/1-1/1, Spring Turkey & Spring Bear Season	2	White-tailed Deer, Mule Deer, Elk, Turkey	D/E 201	Daily hunter numbers limited. Also open for spring turkey and black bear seasons. Military veterans may be given preference for hunting on Veterans Day, November 11th.
68	Grass Valley	Frenchtown	1,197	8/15-1/15, Spring Turkey & Spring Bear Season	1	White-tailed Deer, Mule Deer, Elk, Waterfowl, Turkey	D/E 260	Walk-in from designated parking areas. Each parking area is limited. BMA is within a Weapon Restricted Hunting District. Rifle use is prohibited. Also open for spring turkey and black bear seasons.
69	Keep Cool Hills	Lincoln	14,500	9/1-11/26	1	White-tailed Deer, Mule Deer, Elk	D/E 281, 284, 293	Walk-in, horseback, or non-motorized bike. Camping allowed at designated sites. Mandatory food storage order in effect.
70	Rocky Mountain Elk Foundation - Bearmouth	Bearmouth	3,450	9/1-1/1, Spring Turkey & Spring Bear Season	1	White-tailed Deer, Mule Deer, Elk	D/E 292	BMA closed first 16 days of general season. Walk-in from designated parking area. Also open for spring turkey and black bear seasons.
71	Miller Creek	Missoula	146	9/2-1/15	1	White-tailed Deer, Mule Deer, Elk	D/E 260	Archery only. Access restricted to 2 vehicle max at designated parking area.
72	Mount Dean Stone	E of Missoula	2,470	9/1-1/1	1	White-tailed Deer, Mule Deer, Black Bear	D/E 204	Walk-in from designated parking area. Also open for spring turkey and black bear seasons.

To receive maps and permission information through the mail, please call (406) 542-5530. Requests will be processed daily Monday to Friday.

REGION 2 BLOCK MANAGEMENT AREAS

BMA No.	BMA Name	General Location	Acres	Dates Open to Hunting	BMA Type	Primary Hunting Opportunities	Hunting District	Additional Information & BMA Restrictions
73	Swanson's Orchard	Stevensville	260	8/15-1/15	1	White-tailed Deer, Mule Deer	D/E 262	Walk-in from designated parking area. Parking area is limited.
74	Burnt Fork	Stevensville	290	8/15-1/15, Spring Turkey & Spring Bear Season	1	White-tailed Deer, Mule Deer	D/E 262	Walk-in from designated parking area. Parking area is limited.
101	The Nature Conservancy (TNC)	FWP Region 2	99,271	Year-round	1	White-tailed Deer, Mule Deer, Elk	D/E 201, 204, 281, 284, 285, 292, 293, 298	See BMA map and rules as well as TNC Open Lands Policy. Elk hunting during any early or late elk seasons is not permitted on TNC lands.
109	MKH Montana	West of Missoula	11,864	9/1-6/15	1	White-tailed Deer, Mule Deer, Elk	D/E 201	See BMA map and rules. See MKH Montana Open Lands Policy. Also open for spring hunting seasons.



To receive maps and permission information through the mail, please call (406) 542-5530. Requests will be processed daily Monday to Friday.



Open Lands Policy for MKH Montana lands

July 1, 2021

MKH Montana (MKH) welcomes the responsible public use of its privately-owned land for limited non-commercial recreational activities. Those lands are privately-owned, and public recreation on the land is a privilege that may be withdrawn. Please adhere to the following rules when using MKH Montana lands.

PLEASE REPORT VIOLATIONS OR VANDALISM TO AMERICAN FOREST MANAGEMENT OR MONTANA FWP.

<p>American Forest Management Montana@AFMforest.com (406) 751-2400 2050 US Highway 2 West • Kalispell, MT 59901</p>	<p>Montana Department of Fish, Wildlife and Parks Tip-Mont Hotline: 1-800-847-6668 Or Online at: https://myfwp.mt.gov/fwpPub/tipmont</p>
---	---

GENERAL RESTRICTIONS:

- TARGET OR RECREATIONAL SHOOTING IS PROHIBITED.
Discharge of firearms is limited to activities related to big game and bird hunting, as regulated by state laws.
- No Overnight Camping – Day Use Only
- No Campfires or fireworks are allowed.
- All off-road motorized vehicle use is PROHIBITED. This includes the use of motorcycles, electronic bicycles, snowmobiles, 4 Wheelers, ATVs, and UTVs, and OHVs
- Trail building or construction of any permanent structures is prohibited.
- All commercial activity, including trapping and woodcutting is prohibited on MKH Montana land without a “Use Permit.” Firewood cutting is allowed by permit only.
- It is your responsibility to know whose property you are using. Avoid trespassing on the private property of others to reach MKH Montana lands.

ROAD RESTRICTIONS:

MKH restricts the motorized access permitted on MKH Montana lands to protect wildlife security, prevent sedimentation from logging roads, reduce the spread of noxious weeds, and protect our private land assets. The following rules apply to MKH Montana roads:

- All “off-road” motorized vehicles including motorcycles, electronic bicycles, snowmobiles, 4 Wheelers, ATVS, and UTVS are PROHIBITED.
- Road use is restricted with gates, barricades, earthen barriers, and/or signs. These restrictions may be on roads owned by MKH Montana or on roads that are cooperatively managed with adjacent landowners. A cooperative road management sign identifies the intended restriction.
- A gate, whether opened or closed, with no signage stating otherwise, is a year-round closure to all motorized vehicles.
- Behind gates and barriers: walking, use of non-motorized bicycles, and riding horses is allowed.
- Road restrictions apply behind unmarked gates, even if the gate is vandalized or open.
- For a road to be open behind a gate, it must be specifically designated by a sign as “Open” or show a “seasonal” open sticker.
- An earthen barrier is considered a “Closure” to all motorized vehicles, except snowmobile use is allowed between Dec 1st and April 1st.
- Gates must not be blocked at any time. Administrative, contractor or emergency traffic may need to pass through.
- Hunting or transportation of hunters or game with administrative or commercial vehicles is prohibited behind any road closure.

CAMPING:

- No Overnight Camping
- No Campfires

TRAPPING:

Recreational wolf trapping, as defined by published Montana FWP trapping regulations is allowed. Regulations and limits will adhere and be as defined by set Montana FWP trapping license regulations. Wolf trappers must be MFWP “Wolf Trapper Certified”.

Wolf trappers must register at local MFWP Regional offices with; name, trapping location – (S/T/R) and phone #. No trapping on active logging and road construction projects (if machinery is in the area, it is closed to trapping). Land based- Trap setbacks required; 150’ from all open or gated roads and hiking trails. 1,000’ from all residences and trailheads.

The Nature Conservancy (TNC) allows responsible use of its **Forest Lands in MT FWP Region 2** for public recreation, such as hunting, hiking and camping – **see map on reverse**. Note that other TNC-owned lands outside of FWP Region 2 have different regulations. Hazards exist, so recreationists must use caution and enter at their own risk. Logging and land management activities are ongoing, and may pose a danger. The following regulations must be adhered to when using TNC's Montana Forest Lands:

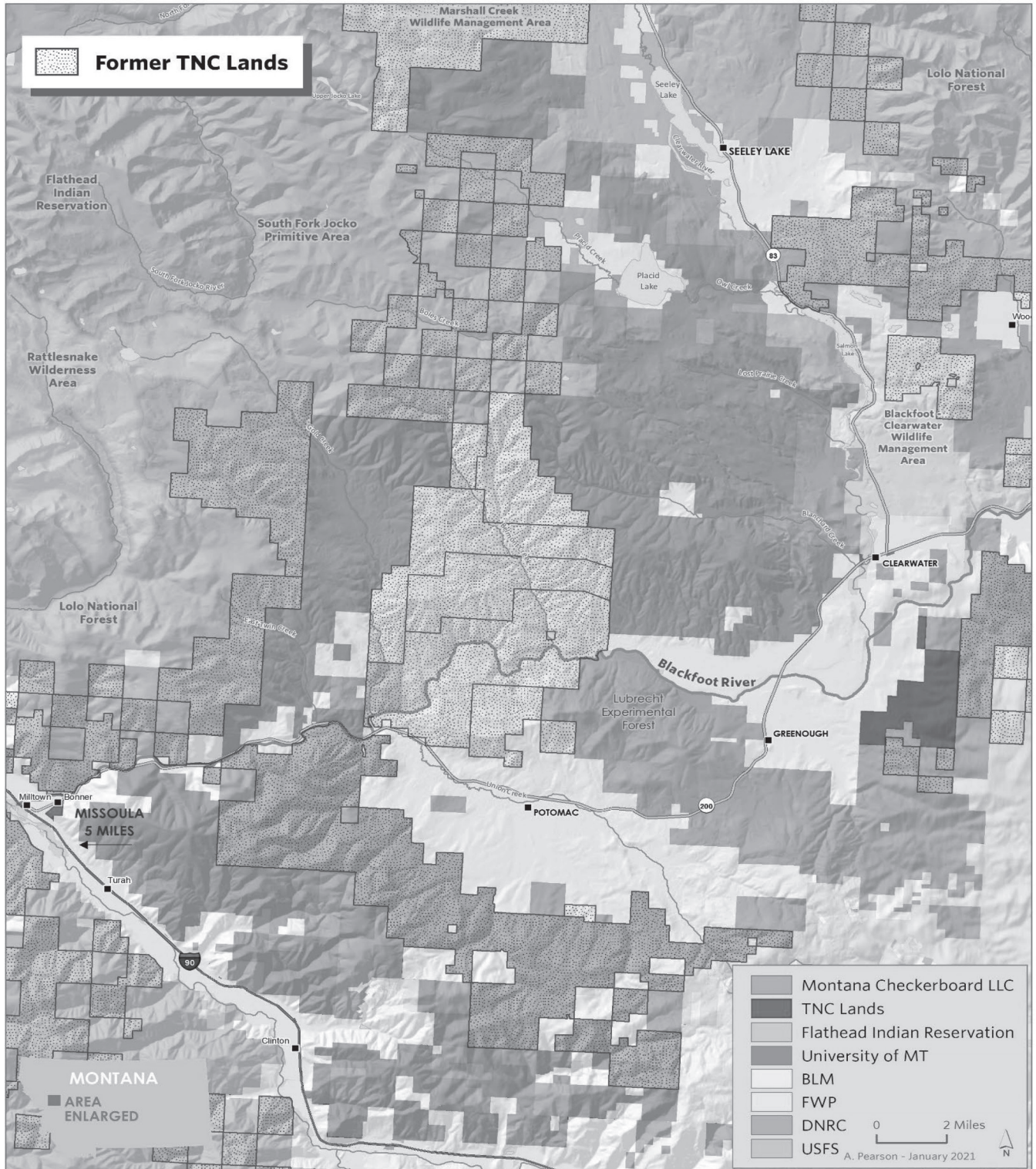
- **Non-motorized public access is allowed** on all lands, at all times of the year, unless otherwise posted.
- **Wheeled motorized access is allowed BUT limited to open, established roads. Electrically-powered bicycles and other powered wheeled vehicles are considered motorized vehicles.**
- **No unauthorized wheeled motorized use** of closed roads or trails is allowed. Closed roads and trails are often posted as such. However, a closed gate or other closure device (such as a rock barricade or earthen berm) with no sign is closed to all wheeled motorized vehicles. Road restrictions apply even if a sign, gate or closure device has been removed, vandalized or damaged.
- **Gates Must Not Be Blocked.** Administrative, contractor, or emergency traffic may need to pass through.
- **No off-road** or off-trail wheeled motorized use is allowed by the general public.
- **Snowmobiles are allowed from December 1 to April 1, except where signed closures exist.** To reduce impacts to soils, vegetation and wildlife, TNC requests that snowmobilers stay on groomed or signed snowmobile routes, or the forest road system.
- **Hunting, fishing** and all forms of legal animal harvest in accordance with relevant state laws are allowed. TNC reserves the right to close its lands to specific forms of animal harvest at TNC's sole discretion.
- Hunting or transportation of hunters or game by administrative or commercial vehicles is prohibited behind a closure.
- **The use of Exploding Targets is NOT allowed on TNC lands.** Areas may be closed to Recreational Shooting at TNC's sole discretion. Recreational Shooters are required to clean up all shooting waste.
- **Personal-use plant**, Christmas tree, berry and mushroom harvesting are allowed; commercial harvesting is not allowed.
- **Permitted Personal-use Firewood** gathering of dead or down wood is allowed from **June 1 to December 31**. A **\$20.00 permit** is required, allowing for 5 cords per permit. Vehicles must stay on established, open roads for wood retrieval. Commercial firewood harvesting is not allowed, except as specifically permitted.
- **Camping is limited to 16 days per campsite.** During this time the campsite must not be left unattended for more than 3 consecutive days. Camping beyond 16 days requires relocating to a new site at least 5 miles from the original site. To minimize conflicts with bears and other wildlife: **Human, pet and livestock food, garbage and all other attractants must be acceptably stored at all times** (see Lolo Nat'l Forest Food/Wildlife Attractant Storage Special Order #F11-005-Lolo-Forest). During campsite occupation, firewood may be cut only for use within that campsite. No live trees may be cut by campers. TNC reserves the right to close campsites at its sole discretion.
- The use of **Certified Weed-Seed-Free** livestock hay, forage, and bedding is required for all livestock users and animal handlers. Do not tie livestock to trees; instead use a post, high-line or hitch-rail.
- **Pack Out All Waste!** Leave TNC lands as clean as or cleaner than you found them.
- Do not pollute with human waste. Pack out or bury all human waste at least 6" deep. Toilets located within 300 feet of water must be self-contained.
- All activity on TNC lands is at the individual's OWN RISK. TNC assumes no liability or responsibility of any kind with respect to any of the activities described above or otherwise.
- Any use of TNC lands not consistent with these regulations shall be considered trespassing (and/or any other applicable crime) and shall be prosecuted to the fullest extent of the law.
- TNC reserves the right to close off access to all or any portion of its lands, or to require anyone to leave its lands, at any time, for any reason.
- TNC Forest Lands in Western Montana are managed in collaboration with Montana Department of Fish, Wildlife and Parks.

It is your responsibility to know whose property you are using and that property's regulations. Avoid trespassing on private property.

Please report violations or vandalism to: Montana FWP at 1-800-TIP-MONT

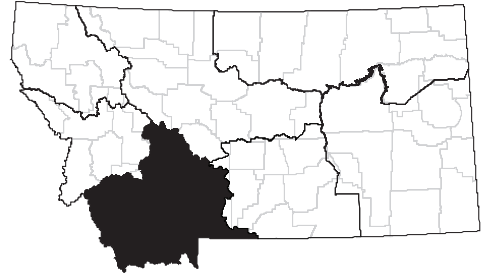
For more information, or to purchase a firewood permit, contact TNC at 443-0303 or 543-6681.

THANK YOU FOR YOUR COOPERATION!



Region 3

2023 Block Management Program



FOR UP TO DATE INFORMATION ON REGION 3 HUNTING ACCESS AREAS REFER TO THE FWP WEBSITE OR FWP HUNT PLANNER MAP.

The Block Management Program in Region 3 (300 series districts) maintains access and hunting opportunity on private lands throughout southwest Montana. Under this program, hunters are granted free access to 95 Block Management Areas (BMAs) owned by 117 landowners, which currently encompass over 495,000 acres of private and public lands in Southwest Montana

BMA Maps

Area BMA maps, including permission information and area rules, can be obtained by visiting our self-help stations at the regional office in Bozeman or at our area offices in Butte or Helena. Maps will be available starting August 10. Information is also available by calling 406-577-7888 or by e-mail request at fwpr3bmp@mt.gov. We ask that you limit your map requests to five (5) per phone call, office visit or e-mail to maintain the ability to fill requests in a timely fashion and for fairness. All individual BMA maps and permission information will be available through our website at fwpr3bmp.mt.gov. Boundaries, rules or permission information may change from year to year. Be sure to obtain current maps and permission information every year.

BMA Rules

As you enjoy the hunting access provided by this program, please be sure to obey the rules these landowners have requested. This is a voluntary program designed to benefit you. Enjoy this opportunity and respect landowner rights.

Reservations

Reservations are available or required on some BMAs (see chart). Reservations begin August 22. Failure to show up for a reserved slot on a BMA denies other hunters' opportunity. Please make every effort to cancel reservations if you are aware you will not be able to make your arranged time. Be aware that on some BMAs, failure to show without prior notice is grounds for exclusion from further hunting opportunities on the area. Making reservations on multiple BMAs at the same time is grounds for exclusion from hunting any BMA.

Weeds Other

Noxious weeds are becoming a serious concern to landowners. Please do your part to limit the spread of weeds. Try to keep equipment clean. Avoid driving, parking, or walking through weeds.

Other

Please remember, Block Management lands are mostly PRIVATE property that are open for public use, they are only available if these properties and landowners are respected and appreciated. Please follow all rules and regulations while hunting on private property..

Other Hunting Opportunities in Region 3

Approximately 60% of the land within the Region 3 boundary is public land. Southwest Montana has abundant public land (i.e BLM, U.S. Forest Service & State Trust Lands) with extensive hunting opportunity. We recom-

mend that you consider all access options in planning your hunts, utilizing BMAs when and where they fit into your plans. U.S Forest Service Travel plan maps depicting these lands and public accesses can be obtained at BLM & U.S. Forest Service Offices.

Region 3 manages 11 Wildlife Management Areas (WMAs) including:

- **Bear Cr WMA** in Madison County (3,465 acres)
- **Blacktail WMA** in Beaverhead County (17,743 acres)
- **Canyon Creek WMA** in Lewis & Clark County (3,317 acres)
- **Canyon Ferry WMA** in Broadwater County (5,132 acres)
- **Dome Mountain WMA** in Park County (4,973 acres)
- **Fleecer Mountain WMA** in Butte/Silverbow County (7,579 acres)
- **Gallatin WMA** in Gallatin County (8,611 acres)
- **Lake Helena WMA** in Lewis & Clark County (349 acres)
- **Mount Haggin WMA** in Deerlodge and Butte/Silverbow County (59,233 acres)
- **Robb Ledford WMA** in Madison & Beaverhead County (28,097 acres)
- **Wall Creek WMA** in Madison County (7,700 acres)

Region 3 currently has 5 Public Access Land Agreement Projects (PALA) enrolled in 2023. These projects allow access to public land and include:

- **XC Ranch PALA** in the Boulder Valley providing access to DNRC land
- **Dunn Canyon Rd PALA** providing access to Forest Service in the Bull Mountains along Dunn Canyon Rd.
- **Sweetwater PALA** provides access to 6400 acres of US BLM adjacent to the South Sauerbier Ranch BMA #23
- **Dry Hollow PALA** provides access to 640 acres of Montana State Trust Land adjacent to the North Sauerbier Ranch BMA #23
- **Paradise Valley Ranch PALA** provides access to 286 acres of US BLM off Trail Creek Road to the North of Emigrant

Region 3 currently has 1 Regional Access Project (RAP) enrolled in 2023.

- **Matador Coordinated Hunt** in Beaverhead County

Additionally, Region 3 has 86 Fishing Access Sites (FAS), 9 State Parks (SP) and 18 Conservation Easements (CE) that may offer some hunting and fishing opportunities across the region. Information is available through FWP's website and hunt planner <https://fwp.mt.gov/gis/maps/huntPlanner/> where areas are open, restricted, or closed to hunting opportunities. FAS and Upland Bird Enhancement project guides are available online, at regional offices and on the Hunt Planner.

REGION 3 FISH, WILDLIFE AND PARKS OFFICES

Bozeman Regional Headquarters

1400 South 19th
 Bozeman, MT 59718
 Phone: (406) 577-7900
 Hours: Mon-Fri 8:00a.m.-5:00p.m.

Butte Area Office

1820 Meadowlark Lane
 Butte, MT 59701
 Phone: (406) 494-1953
 Hours: Mon-Fri – 9:00 a.m.-12:30 p.m.

Helena Area Resource Office

930 Custer Avenue West
 Helena, MT 59620
 Hours: Mon-Fri 8:00a.m.-5:00p.m.
 Phone: (406) 495-3260

REGION 3 BLOCK MANAGEMENT AREAS

BMA No.	BMA Name	General Location	Acres	Dates Open to Hunting	BMA Type	Primary Opportunities	Hunting Districts	Additional Information
4	Maichel Ranch	Harrison	2,215	8/15-2/15	Type 1	White-Tailed Deer, Mule Deer, Antelope, Upland Birds, & Waterfowl	D/E 311 & 320; Ant 311	Two of three units restricted to archery, shotgun, muzzleloader, or traditional handgun hunting only. Walk-in-only hunting from designated open roads and parking areas.
6	Arthun Ranches	N. of Clyde Park	22,970	8/15-2/15	Type 1	White-Tailed Deer, Mule Deer, Elk, Antelope, Moose, Upland Birds, & Waterfowl	D/E 315, 393, 580; Ant 338, 586; Moose 303 & 312	Walk-in-only hunting from designated parking areas or public roads. No smoking or open fires. No littering including leaving plastic flagging on tree branches or animal parts. No camping.
8	McCartney Mountain Ranch	S. of Melrose	11,707	8/15-5/31	Type 1	White-Tailed Deer, Mule Deer, Elk, Moose, Antelope, Fall & Spring Black Bear, Wolf, & Upland Birds	D/E 340; Ant 340; BMU 317 & Moose 340	Access as posted off the High Road between Melrose and Twin bridges. No off-road vehicle travel
9	Smith 6-S Livestock	N. of Divide & near Melrose	5,271	8/15-1/1	Type 1	White-Tailed Deer, Mule Deer, Elk, Antelope & Upland Birds	D/E 340 & 331; Ant 340 & 310	Dates for permission are limited- See individual map for dates & plan ahead to obtain a slip to use this BMA. Rocker John Unit- Hunters will be limited. Walk-in-hunting from designated park areas. Lost Creek Unit- Walk-in-hunting from designated road with daily sign-in required at roster box.
10	Peterson Ranch	Fairmont	1,849	9/1-1/1	Type 1	White-Tailed Deer, Mule Deer, Elk, Antelope, Upland Birds, & Waterfowl	D/E 319; Ant 319	Walk-in-hunting from designated open roads or parking areas. No camping.
11	Willow Glen BMA	S. of Anaconda	2,508	9/1-1/1	Type 1	White-Tailed Deer, Mule Deer, Elk, Antelope, Upland Birds, & Waterfowl	D/E 319; Ant 319	Vehicles restricted to designated routes with walk-in-only hunting from designated parking areas. No camping.
13	Giem Ranches (Loren & Carol)	N. of Wisdom	4,311	8/15-1/1	Type 1	White-Tailed Deer, Mule Deer, Elk, Antelope, Moose & Upland Birds	D/E 321 & 331; Ant 318; Moose 302 & 326	Hunter registration at sign-in box required daily.

Region 3 individual BMA maps/rules available by mail, call (406) 577-7888 or e-mail fwpr3bmp@mt.gov or website at fwpr.mt.gov/bma

REGION 3 BLOCK MANAGEMENT AREAS

BMA No.	BMA Name	General Location (Nearest Town)	Acres	Dates Open to Hunting	BMA Type 1 or Type 2	Primary hunting opportunities	Hunting Districts	Additional Information
15	Harrington Ranch	W. of Dillon	11,130	8/15-1/15	Type 2	White-Tailed Deer, Mule Deer, Elk, Antelope, Fall Black Bear, Upland Birds, & Waterfowl	D/E 329 & 331; Ant 329 & 310; Moose 301 & 324; BMU 316	3 Units each limited to 3 parties per day. See individual BMA map for details. No camping. Not Open for Late Muzzleloader Season.
21	Snowline Grazing Association	S. of Lima	21,913	8/15-1/1	Type 1	White-Tailed Deer, Mule Deer, Elk, Antelope, Moose & Upland Birds	D/E 303 & 322; Ant 301 & 322; Moose 300 & 322	Walk-in only hunting from designated parking areas. No camping.
22	Lee Martinell Company	W. of Dell & Centennial Valley	9,387	8/15/1/15	Home Unit & west Landon Camp Unit Type 2; East Landon Camp & Mayberry Units type 1	White-Tailed Deer, Mule Deer, Elk, Antelope, Moose, Upland Birds, & Waterfowl	D/E 322; Ant 322; Moose 332, 334, 330	Walk-in-only hunting. Hunter numbers may be limited on the Dell Unit. No camping. Not Open for Late Muzzleloader Season.
23	Sauerbier Ranch	Alder Area & Sweetwater Unit	8,993	8/15-1/15	Home Unit Type 2; Sweetwater Unit Type 1	White-Tailed Deer, Mule Deer, Elk, Antelope, Moose, Upland Birds, & Fall Black Bear	D/E 322; Ant 322; Moose 330; BMU 317	Alder Unit-Walk-in hunting from designated parking area. Reservations and written permission slip is required. Sweetwater Unit-Walk-in-only hunting from designated open routes. Camping requires separate written permission from landowner. Not Open for Late Muzzleloader Season.
24	Ruby-Dell Ranch	S. Alder Ruby River Area & Sweetwater Unit	14,886	8/15-1/15	Type 1	White-Tailed Deer, Mule Deer, Elk, Antelope, Moose & Upland Birds	D/E 322; Ant 322; Moose 330	Walk-in-only hunting from designated open roads or parking areas. Camping requires separate written permission from landowner.
27	Matador Cattle Company	S. of Dillon	44,186	9/1-12/1	Type 1	White-Tailed Deer, Mule Deer, Elk, Antelope, Moose & Upland Birds	D/E 322; Ant 322; Moose 332 & 334	Foot or horseback hunting from designated open roads. Access from Blacktail, Northth & South Centennial, Basin Cr., Little Sage, and Sage Cr. Roads. All roads subject to closure for fire danger or operational reasons. Some pastures will be closed if livestock is present. No camping. Daily sign in required to hunt. See individual map for sign-in locations. Not Open for Late Muzzleloader Season

Region 3 individual BMA maps/rules available by mail, call (406) 577-7888 or e-mail fwpr3bmp@mt.gov or website at fwpr.mt.gov/bma



REGION 3 BLOCK MANAGEMENT AREAS

BMA No.	BMA Name	General Location (Nearest Town)	Acres	Dates Open to Hunting	BMA Type 1 or Type 2	Primary hunting opportunities	Hunting Districts	Additional Information
29	Welborn Ranch	W. of Dell	400	8/15-1/1	No Permission Required	Mule Deer, Elk, Antelope, Moose & Upland Birds	D/E 302; Ant 300; Moose 300	Walk-in-only hunting from designated open roads.
30	Bob Anderson Ranch	SW of Livingston	894	9/1-5/31	Type 1	White-Tailed Deer, Mule Deer, Elk, Fall & Spring Black Bear, Wolf & Upland Birds (No Turkey)	D/E 314; BMU 341; Wolf 3	Walk-in-only hunting from country road. Landowner wants to visit with first time hunters. No camping. Smoking or fires allowed.
31	Stutterheim Ranch	Clyde Park	1,852	8/15-1/1	Type 2	White-Tailed Deer, Mule Deer, Elk & Upland Birds	D/E 315	Walk-in-only hunting from designated parking areas. No camping, fires, or smoking. Hunters limited to 6 hunters or 2 parties/day. Reservations are not required for bird or archery hunters.
35	Tash T Diamond	Dillon	401	9/1-12/31	Type 2	White-Tailed Deer, Mule Deer, Elk, Antelope, Moose, Fall Black Bear Wolf, Mtn. Lion, Upland Birds, & Waterfowl	D/E 329 & 331; Ant 318 & 329; Moose 301 & 324; Lion 302 & 321; BMU 316; Wolf 3	Hunter limits of 1 party/day on Millpoint and Buffalo units.
36	Weingartner Ranch	NW of Helena	637	9/1-5/31	Type 1	White-Tailed Deer, Mule Deer, Elk, Fall & Spring Black Bear, Spring Turkey, Winter Wolf & Upland Birds	D/E 343; BMU 300; Wolf 3	Walk-in-only hunting. No horse hunting. No camping.
40	Vincent Ranch	N. of Helena	644	9/1-1/1	Type 1	White-Tailed deer, Mule Deer, Elk, Fall Black Bear & Upland Birds	D/E 343; BMU 300	Walk-in hunting from designated roads.
41	Chevallier Ranch	N. of Helena	11,721	9/1-1/1	Type 1	White-Tailed Deer, Mule Deer, Elk, Antelope, Upland Birds, & Wolves	D/E 339; Ant 381; Wolf 3	BMA Closed to Archery Hunting. Walk-in-only hunting from designated roads.

Region 3 individual BMA maps/rules available by mail, call (406) 577-7888 or e-mail fwpr3bmp@mt.gov or website at fwpr.mt.gov/bma

REGION 3 BLOCK MANAGEMENT AREAS

BMA No.	BMA Name	General Location (Nearest Town)	Acres	Dates Open to Hunting	BMA Type 1 or Type 2	Primary hunting opportunities	Hunting Districts	Additional Information
42	Grady Ranch Co.	N. of Helena	13,508	9/1-1/1	No Permission Required	White-Tailed Deer, Mule Deer, Elk, Antelope, Fall black bear, Upland Birds & Waterfowl	D/E 343; Ant 381; BMU 300	Walk-in or horseback hunting from designated open roads. Current BLM rules apply.
43	Grady Livestock	N. of Helena	2,797	9/1-12/1	Type 1	White-Tailed Deer, Mule Deer, Elk & Upland Birds	D/E 343	Walk-in or horseback hunting from designated open roads. Not Open for Late Muzzleloader Season
45	Sieben Ranch & North Hills Access	N. of Helena	3,473	9/1-12/1	No Permission Required	White-Tailed Deer, Mule Deer, Elk, Antelope, Fall Black Bear & Upland Birds	D/E 339, 388 & 421; Ant 381, 388; BMU 300	Walk in or horse hunting from designated open roads. Certified weed free hay required for horses. No camping. Please observe all safety zones.
46	Beaverpond Holdings LLC	N. of Helena	2,553	9/1-1/1	Type 2	White-Tailed Deer, Mule Deer, Elk, Fall Black Bear & Upland Birds	D/E 339; BMU 300	Horses must be on certified weed free hay. Please park so no main or side roads are blocked in case of emergency. No camping. See individual BMA map for permission times.
47	Potter Ranch	S. of Helena	2,025	9/1-1/1	Type 2	White-Tailed Deer, Mule Deer, Elk, Antelope & Fall Black Bear	D/E 380 ; Ant 380; BMU 301	Vehicle travel restricted to signed roads with designated parking areas. Limited to 10 hunters/day. Veterans preference given to Veterans on Nov 11. No upland bird hunting.
48	4R Ranch & Cattle (Gustafson Ranch)	S. of Helena	657	8/15-1/1	Type 2	White-Tailed Deer, Mule Deer, Elk, Fall Black Bear, Moose & Upland Birds	D/E 380; BMU 301; Moose 380	Walk-in-only hunting areas. Stay on designated roads.
49	Shindoll Ranch	E. of Townsend	4,871	8/15-5/31	Type 2	White-Tailed Deer, Mule Deer, Elk, Fall Bear, Fall & Spring Turkey & Upland Birds	D/E 391; BMU 319	Walk-in-only hunting. Contact landowner for game retrieval. No camping.
50	Winston Ranch	SE of Helena	8,041	8/15-1/1	Type 2	White-Tailed Deer, Mule Deer, Elk, Antelope, Fall Black Bear, Waterfowl & Upland Birds	D/E 380; Ant 380; BMU 301	Vehicles restricted to designated roads. Observe no shooting zone.

Region 3 individual BMA maps/rules available by mail, call (406) 577-7888 or e-mail fwpr3bmp@mt.gov or website at fwpr.mt.gov/bma



REGION 3 BLOCK MANAGEMENT AREAS

BMA No.	BMA Name	General Location (Nearest Town)	Acres	Dates Open to Hunting	BMA Type 1 or Type 2	Primary hunting opportunities	Hunting Districts	Additional Information
51	Skytop Ranch	Boulder	13,181	9/1-1/1	Type 1	White-tailed Deer, Mule Deer, Elk, Fall Black Bear & Upland Birds	D/E 380, 335 & 318; BMU 301	Foot or horseback hunting from designated open roads. No camping.
52	Hensley Ranch	S. of Helena	3,562	8/15-1/15	Type 1	White-Tailed Deer, Mule Deer, Elk, Antelope, Fall Black Bear & Waterfowl	D/E 391; Ant 390; BMU 319	Walk-in-only hunting. No hunting in pastures occupied by livestock or near ranch buildings. No camping. Landowner may place hunter limits on property at any time. No upland bird hunting.
53	Tomahawk Ranch	Whitehall	14,551	8/15-12/1	Type 1	White-Tailed Deer, Mule Deer, Elk & Antelope. No Bird Hunting	D/E 350 & 370; Ant 350	Walk-in-only hunting from designated open roads. No off road motorized vehicle travel allowed. No camping. No upland bird hunting.
55	South Elkhorn BMA	E. of Boulder	2,131	8/15-1/1	Type 1	White-Tailed Deer, Mule Deer, Elk, Antelope, Fall Black Bear & Upland Birds	D/E 380; Ant 371; BMU 301	Walk-in-only hunting from designated open roads. No off road motorized vehicle travel allowed. Current BLM travel plan applies. No camping. Not Open for Late Muzzleloader Season.
57	Williams BMA	Radersburg & Toston	27,654	8/15-1/15	Type 1	White-Tailed Deer, Mule Deer, Elk, Antelope, Fall Black Bear, Waterfowl & Upland Birds	D/E 380; Ant 371 & 380; BMU 301	Walk-in-only hunting from designated parking areas & open roads. No camping, no open fires. Some areas restricted to bird and archery hunting. See individual map 57 for details.
58	Carlson Ranch	W. of Boulder	2,797	9/1-1/1	Type 1	White-Tailed Deer, Mule Deer, Elk, Fall Black Bear, Upland Birds & Waterfowl	D/E 318 & 350; BMU 301	Walk-in-only hunting from designated roads. No camping in meadows or hayfields.
60	Paul Smith Ranch	Boulder	824	8/15-1/1	Type 1	White-Tailed Deer, Mule Deer, Elk & Antelope. No Moose or Bear Hunting.	D/E 380; Ant 370 & 371	This BMA allows archery hunting. Walk-in-only hunting. No coyotes, bear, or moose hunting. Not Open for Late Muzzleloader Season.
61	Compton Ranch	Boulder	3,062	8/15-1/1	Type 1	White-tailed Deer, Mule Deer, Elk, Antelope, Moose, Fall Black Bear, Wolf, Waterfowl & Upland Birds	D/E 370 & 380; Ant 370 & 371; BMU 301; Moose 350 & 380; Wolf 3	Walk-in-only hunting. Wednesdays & Thursdays- disabled hunters may drive on established roads. No camping. Not Open for Late Muzzleloader Season.

REGION 3 BLOCK MANAGEMENT AREAS

BMA No.	BMA Name	General Location (Nearest Town)	Acres	Dates Open to Hunting	BMA Type 1 or Type 2	Primary hunting opportunities	Hunting Districts	Additional Information
64	Hahn Ranch	SE of Helena	137	8/15-1/1	Type 1	White-Tailed Deer, Mule Deer, Elk, Fall Black Bear, Antelope & Upland Birds	D/E 380; Ant 380; BMU 301	Walk-in-only hunting from designated parking areas. Some pastures may be closed if livestock are present. No camping. Not Open for Late Muzzleloader Season.
68	Fitzgerald Ranch	N. of Whitehall & Wise River	7,270	8/15-1/1	Type 2	White-Tailed Deer, Mule Deer, Elk, Antelope, Fall Black Bear & Upland Birds	D/E 350 & 370; Ant 350; BMU 301	Walk-in-only hunting. Pastures occupied by livestock will be closed to hunting. Not Open for Late Muzzleloader.
69	Kountz Ranch	S. of Whitehall & N. of Butte	17,477	8/15-1/15	Type 2	White-Tailed Deer, Mule Deer, Elk, Antelope, Fall Black Bear, Waterfowl & Upland Birds	D/E 318, 320, & 340; Ant 340 & 320; BMU 301 & 317	Walk-in-only hunting from designated open roads. Please wash undercarriage of vehicle prior to hunting or weed control. Ranch will be limited to the first 500 hunters to obtain permission for the season. No camping.
71	Dragging Y Cattle Company	SW of Dillon	11,283	9/2-1/1	Type 1	White-Tailed Deer, Mule Deer, Elk, Antelope, Moose, Fall Black Bear & Upland Birds	D/E 302 & 329; Ant 300 & 329; Moose 301 & 300; BMU 316	Walk-in hunting from designated roads or parking area. Please observe safety zones. Not Open for Late Muzzleloader Season.
76	320 Ranch	N. of Belgrade	1,760	9/1-12/1	Type 2	White-Tailed Deer, Mule Deer, Elk, Antelope & Upland Birds	D/E 312; Ant 311	Walk-in-only hunting from designated parking areas or open roads. No camping. No fires. Limited to 6 hunters/day. Horseback hunting is not possible on the Horseshoe Hills property. BMA Closed after general rifle season.
78	S.G. Miller Ranch	Clyde Park	1,791	8/15-1/1	Type 2	White-Tailed Deer, Mule Deer, Elk, Antelope & Upland Birds	D/E 315; Ant 338 & 339	Walk-in-only hunting from designated parking areas. No camping. No smoking. Limit of 10 hunters/day. Reservations required prior to sign in at box. Not Open for Late Muzzleloader Season.
80	Dunn Canyon Cattle Co.	Boulder	6,066	9/1-1/1	Type 2 for first 7 days of General Firearm & then Type 1	White-Tailed Deer, Mule Deer, Elk, Antelope & Upland Birds	D/E 380; Ant 371; BMU 301	Walk in hunting from public road. First 7 days of general season require landowner slip. See individual BMA map. Not Open for Late Muzzleloader Season.

Region 3 individual BMA maps/rules available by mail, call (406) 577-7888 or e-mail fwpr3bmp@mt.gov or website at fwpr.mt.gov/bma

REGION 3 BLOCK MANAGEMENT AREAS

BMA No.	BMA Name	General Location (Nearest Town)	Acres	Dates Open to Hunting	BMA Type 1 or Type 2	Primary hunting opportunities	Hunting Districts	Additional Information
81	Cox Ranch	Winston	3,164	8/15-1/1	Type 1	White-Tailed Deer, Mule Deer, Elk, Antelope, Upland Birds & Waterfowl	D/E 380; Ant 380	Walk-in-only hunting from public road. Landowner will assist in game retrieval. No camping. Disabled hunters will be allowed vehicular access on Wednesdays.
83	Masolo Ranch	Townsend	1,449	8/15-1/1	Type 1	White-Tailed Deer, Mule Deer, Elk, Antelope, Fall Black Bear & Upland Birds	D/E 380; Ant 380; BMU 301	Walk-in-only hunting from designated roads. No off road vehicle travel. No camping. No coyote hunting. Ranch limited roster to 6 hunters prt day. Not Open for Late Muzzleloader Season.
85	Little Indian Creek	Clyde Park	479	8/15-1/1	Type 2	White-Tailed Deer, Mule Deer, Elk & Upland Birds	D/E 315	Walk in hunting from designated parking areas. NO CAMPING, NO HORSES, NO FIRES OR SMOKING. Hunters limited to 6 hunters or 2 parties/day.
86	Windmill Flats BMA	Clyde Park	293	8/15-1/1	Type 1	White-Tailed Deer, Mule Deer, Elk & Upland Birds	D/E 315	Walk-in-hunting from designated parking areas. No camping, fires or smoking.
87	Salvagni Ranch	Whitehall	160	9/1-1/1	Type 1	White-Tailed Deer, Waterfowl & Upland Birds	D/E 320	Walk-in-only hunting from designated parking areas. No camping. No smoking. Limit of 10 hunters/day. Reservations required prior to sign in at box. Not Open for Late Muzzleloader Season.
88	Tom Dawson Ranch	Boulder	552	8/15-1/1	Type 1	White-Tailed Deer, Mule Deer, Elk, Antelope, Fall Black Bear, Wolf, Mountain Lion, Waterfowl & Upland Birds	D/E 370; Ant 370; BMU 301; MTN Lion 350; Wolf 3	Walk-in-hunting from designated open roads.
92	Franchi Ranch	Boulder	1,022	8/15-1/15	Type 1	White-Tailed Deer, Mule Deer, Elk, antelope, Moose, Fall Black Bear, Mountain Lion, Wolf, Waterfowl & Upland Birds	D/E 370 & 380; Ant 370 & 371; BMU 301; Moose 350 & 380; MTN Lion 350 & 380; Wolf 3	Walk-in-only hunting. No camping. Not Open for Late Muzzleloader Season.

Region 3 individual BMA maps/rules available by mail, call (406) 577-7888 or e-mail fwpr3bmp@mt.gov or website at fwpr.mt.gov/bma

REGION 3 BLOCK MANAGEMENT AREAS

BMA No.	BMA Name	General Location (Nearest Town)	Acres	Dates Open to Hunting	BMA Type 1 or Type 2	Primary hunting opportunities	Hunting Districts	Additional Information
93	Prickly Pear Simmental Ranch	Helena	3,043	8/15-5/31	Type 1 8/15-1/1; Type 2 1/1-5/31	White-Tailed Deer, Mule Deer, Elk, Fall & Spring Black Bear, Moose, Wolf & Upland Birds	D/E 380; BMU 301; Moose 380; Wolf 3	Vehicle travel limited to designated roads. BLM road use rules apply. No camping allowed. See individual BMA map for spring permission rules.
94	Alaska Ranch	Sheridan	1,052	9/1-1/1	Type 1	Mule Deer, Elk, Antelope	D/E 320; Ant 320	Permission by sign-in box. Not Open for Late Muzzleloader Season.
96	Olliffe Ranch	S. of Ennis	1,925	8/15-1/1	Type 1	White-Tailed Deer, Mule Deer, Elk, Antelope & Upland Birds	D/E 360; Ant 360	Walk-in hunting from designated parking area. No littering. No camping. No fires. Not Open for Late Muzzleloader Season.
97	Sarrazin Ranch	Clyde Park	2,602	8/15-5/31	Home Unit Type 2; Willow CR. Unit Type 1	White-Tailed Deer, Mule Deer, Elk, Antelope, Fall & Spring Turkey & Upland Birds	D/E 315; Ant 339	Walk-in-only hunting from designated parking areas. No camping. No fires or smoking. No littering. Hunters limited to 6 hunters/day on Home Unit. See individual map for each unit permission details.
98	Christiansen Ranch	N. of Wisdom	5,963	8/15-1/1	Type 1	White-Tailed Deer, Mule Deer, Elk, antelope, Moose, Fall Black Bear & Upland Birds	D/E 319 & 331; Ant 318; Moose 326 & 302; BMU 316	Walk-in hunting from designated parking area. Main Squaw Creek Road will be open at landowner discretion. Not Open for Late Muzzleloader Season.
99	Boulder Valley Ranch	Boulder Valley	3,134	9/1-1/1	Type 1	White-Tailed Deer, Mule Deer, Elk, Fall Black Bear & Upland Birds	D/E 370; BMU 301	Daily sign-in required to hunt. Keep coupon stub on person while hunting. Walk-in hunting from designated open roads or parking areas. Please report violations. No camping-No fires.
100	Split Diamond Ranch	N. of Whitehall & Wise River	3,198	8/15-1/1	Type 1	White-Tailed Deer, Mule Deer, Elk, Antelope & Fall Black Bear	D/E 350; Ant 350; BMU 301	Walk-in hunting from designated roads. No camping. No horses.
102	Higgins Ranch	N. of Wilsall	10,315	8/15-2/15	Type 1 for Big Game; Type 2 for Upland & Waterfowl	White-Tailed Deer, Mule Deer, Elk, Antelope, Upland Birds & Waterfowl	D/E 315, 393, 580; Ant 338 & 586	Walk-in hunting from designated open roads or parking areas. Special exceptions may be made for senior citizens and disabled hunters. Waterfowl and upland birds hunters limited to 2 parties/week. Reservations taken only 1 week prior to hunt date. No camping.

Region 3 individual BMA maps/rules available by mail, call (406) 577-7888 or e-mail fwpr3bmp@mt.gov or website at fwpr.mt.gov/bma



REGION 3 BLOCK MANAGEMENT AREAS

BMA No.	BMA Name	General Location (Nearest Town)	Acres	Dates Open to Hunting	BMA Type 1 or Type 2	Primary hunting opportunities	Hunting Districts	Additional Information
104	Lueck Ranch	S. of Alder Unit & Sheridan Unit	906	8/15-1/15	Ruby River Unit Type 1; Home Unit Type 2	White-Tailed Deer, Mule Deer, Elk, Antelope, Moose, Fall Black Bear, Fall Turkey, Waterfowl & Upland Birds	D/E 320 & 322; Ant 320 & 322; Moose 330 & 320; BMU 317	Walk-in-hunting from designated open roads or parking areas. Home Unit limited to archery hunting only.
105	Johnson Bros.	N. of Jackson	2,490	8/15-1/15	Type 2	White-Tailed Deer, Mule Deer, Elk, Antelope, Moose, Fall Black Bear, Upland Birds & Waterfowl	D/E 321; Ant 318; Moose 323; BMU 316	Walk-in-only hunting. Limited to 10 hunters or 2 parties/day. Veterans preference on Veterans Day. Not Open for Late Muzzleloader Season
106	Sixmile BMA	N. of Toston	980	9/1-2/15	Type 2	White-Tailed Deer, Mule Deer, Elk, Antelope, Fall Black Bear & Upland Birds	D/E 390; Ant 390; BMU 319	Walk-in-hunting from county rd through DNRC section. See individual BMA map/rules for permission details. No camping.
107	Three Dollar Bridge	S. of Ennis	7,719	8/15-1/1	Type 2 for Areas 1-6; Type 1 for Park & Sign Unit	White-Tailed Deer, Mule Deer, Elk & Antelope	D/E 322; Ant 360	Walk-in hunting from designated parking areas. Hunters will be limited to 2 hunters per party per unit. See individual BMA map for details. Not Open for Late Muzzleloader Season.
109	Davis Bar Triangle "T" Ranch	S. of Townsend	2,227	8/15-1/1	Type 1	White-Tailed Deer, Mule Deer, Elk, Antelope, Moose, Fall Black Bear	D/E 390 & 391; Ant 390; Moose 390; BMU 319	Walk-in hunting from designated open roads or parking areas. No camping. **Portions of BMA do not allow bird hunting (see individual BMA map for details).
112	Braach Ranch	Sheridan	1,134	8/15-1/1	Type 2	White-Tailed Deer, Mule Deer, Elk, Antelope, Fall Black Bear, Fall Turkey & Upland Birds	D/E 320; Ant 320; BMU 317	Walk-in hunting from designated roads or parking area. Please observe safety zones. Limited to 4 hunters/day. No camping.

Region 3 individual BMA maps/rules available by mail, call (406) 577-7888 or e-mail fwpr3bmp@mt.gov or website at fwpr.mt.gov/bma

REGION 3 BLOCK MANAGEMENT AREAS

BMA No.	BMA Name	General Location (Nearest Town)	Acres	Dates Open to Hunting	BMA Type 1 or Type 2	Primary hunting opportunities	Hunting Districts	Additional Information
114	Plymale BMA	East of Canyon Ferry Lake	2,280	8/15-2/15	Type 1	White-Tailed Deer, Mule Deer, Elk, Antelope, Fall Black Bear, Fall Turkey, Upland Birds & Waterfowl	D/E 391; Ant 390; BMU 319	Walk-in-hunting from designated open roads or parking areas. No camping. BMA will be limited to 12 hunters first 2 days of general rifle season. See individual map for permission details.
117	Buhler Land & Cattle	Lima	1,285	9/1-1/1	Type 1	White-Tailed Deer, Mule Deer, Elk, Antelope & Upland Birds	D/E 303; Ant 301	Hunters may be limited if public safety becomes a concern. No camping allowed.
119	Bruce Peterson Ranch	Sheridan	4,100	9/1-1/15	Lower Unit Type 2; Upper Unit Type 1	White-Tailed Deer, Mule Deer, Elk, Antelope, Upland Birds & Waterfowl	D/E 320; Ant 320	Walk-in-hunting from designated open roads or parking areas. No off road travel permitted. No camping. Please report violations.
121	Moose Creek BMA	Melrose	3,441	8/15-1/1	Type 1	White-Tailed Deer, Mule Deer, Elk, Antelope, Fall Black Bear, Waterfowl & Upland Birds. N Moose Hunting.	D/E 331 & 340; Ant 310 & 340; BMU 316 & 317	Walk-in hunting from designated open roads or parking areas. No off road travel permitted. Hunters must register at sign in box daily prior to hunting. No camping or fires.
122	Gehring Ranch	Silver Cty	1,270	9/1-1/1	Type 1	White-Tailed Deer, Mule Deer, Elk, Antelope, Fall Black Bear, Fall Turkey & Upland Birds	D/E 339; Ant 381; BMU 300	Walk-in hunting from designated parking area. Hunters must sign in at box prior to hunting. Not Open for Late Muzzleloader Season.
123	Barrick Golden Sunlight Mine	Piedmont Unit-S, of Whitehall; Candlestick Unit-Cardwell	4,213	9/1-1/15	Type 1	White-Tailed Deer, Mule Deer, Elk, Moose, Upland Birds, Fall Turkey & Waterfowl	D/E 311, 320 & 380; Moose 311, 320, & 380	Walk-in hunting from designated roads or parking areas. Hunters must register at sign in box daily prior to hunting. Piedmont Unit-Weapon Restriction to shotgun, traditional handgun, muzzleloader and archery. Candlestick Unit- Please observe safety zones.

Region 3 individual BMA maps/rules available by mail, call (406) 577-7888 or e-mail fwpr3bmp@mt.gov or website at fwpr.mt.gov/bma

REGION 3

REGION 3 BLOCK MANAGEMENT AREAS

BMA No.	BMA Name	General Location (Nearest Town)	Acres	Dates Open to Hunting	BMA Type 1 or Type 2	Primary hunting opportunities	Hunting Districts	Additional Information
124	Crow Creek	Toston	406	9/1-1/15	Type 1	White-Tailed Deer, Mule Deer, Antelope & Upland Birds	D/E 380; Ant 371	Walk-in hunting from designated parking area. Hunters must sign in at box prior to hunting. BMA limited to shotgun, muzzleloader, archery or traditional handgun only.
126	XC Ranch BMA	Boulder Valley	3,772	8/15-1/1	Type 1	White-Tailed Deer, Mule Deer, Elk, Antelope & Upland Birds	D/E 370; Ant 370	Daily sign-in required to hunt. Walk-in-hunting from designated open roads or parking areas. Please report violations. No camping.
127	Sayler Ranch	Elk Park	860	9/1-1/1	Type 1	White-Tailed Deer, Mule Deer, Elk, Fall Black Bear, Wolf & Upland Birds	D/E 350; Moose 350; BMU 301; Wolf 390	Daily roster sign-in required to hunt. Walk-in-hunting from designated open roads or parking areas.
131	Hidden Hollow BMA	Townsend	3,560	9/1-2/15	Type 1	White-Tailed Deer, Mule Deer, Elk, Antelope, Moose, Fall Black Bear, Wolf, Waterfowl & Upland Birds	D/E 390 & 391; Ant 390; Moose 390; BMU 319; Wolf 3	Daily roster sign-in required to hunt. Walk-in-hunting from designated open roads or parking areas.
132	Potter Basin SS BMA	Clyde Park	1,875	9/1-1/1	Type 1	White-Tailed Deer, Mule Deer, Elk, Antelope & Upland Birds	D/E 315; Ant 338	Walk-in-only hunting from designated parking areas. No camping. No fires or smoking. No littering. Not Open for Late Muzzleloader Season.
133	Beavertown BMA	North of Boulder	1,124	9/1-1/1	Type 1	White-tailed Deer, Mule Deer, Elk, Fall Black Bear & Upland Birds	D/E 335 & 380; BMU 301	Daily roster sign-in required to hunt. Walk-in-hunting from designated open roads or parking areas.
134	Lockhart Meadows	North of Boulder	680	9/1-1/1	Type 1	Mule Deer, Elk & Upland Birds. No moose or bear hunting.	D/E 318	Daily roster sign-in required to hunt. Walk-in-hunting from designated open roads or parking areas. No Moose hunting- see rules. Not Open for Late Muzzleloader Season.
136	Bear Creek Ranch	Ennis	770	8/15-1/1	Type 2	White-Tailed Deer, Mule Deer, Elk, Antelope & Upland Birds	D/E 360 & Ant 360	Walk-in-only hunting. Limited to 4 hunters per day. See individual map for reservation details. Not Open for Late Muzzleloader Season.

Region 3 individual BMA maps/rules available by mail, call (406) 577-7888 or e-mail fwpr3bnp@mt.gov or website at fwpr.mt.gov/bma

REGION 3 BLOCK MANAGEMENT AREAS

BMA No.	BMA Name	General Location (Nearest Town)	Acres	Dates Open to Hunting	BMA Type 1 or Type 2	Primary hunting opportunities	Hunting Districts	Additional Information
137	Harrison Lake Ranch	Harrison	1,432	9/1-2/15	Type 1	White-Tailed Deer, Mule Deer, Elk, Antelope, Wolf, Waterfowl & Upland Birds	D/E 311 & 320; Ant 311; Wolf 3	Sign-in at box for Harrison Lake Unit. Walk-in hunting from designated open roads. Reservations required. See individual BMA map for details.
139	Lazy U Cross Ranch	Alder	2,872	9/1-1/1	Type 1 & Type 2	White-Tailed Deer, Mule Deer, Elk, Antelope, Waterfowl & Upland Birds	D/E 320; Ant 320	2 types of units. Daily sign-in required to hunt. See individual BMA map for details. Walk-in hunting from designated open roads or parking areas.
140	Kokoruda Ranch	South of Helena	460	9/1-1/1	Type 2	White-Tailed Deer, Mule Deer, Elk, Fall Black Bear, Fall Turkey & Upland Birds	D/E 380; BMU 301	See individual map for permission instructions.
142	Baum Ranches	Helena	302	8/15-1/1	Type 1	White-tailed Deer, Mule Deer, Elk, Fall Black Bear & Upland Birds	D/E 380 & BMU 301	Daily registration at sign-in box required to hunt. Walk-in only.
143	Fleecer Cattle Co.	South of Butte	5,430	10/10-12/1	Type 2	White-tailed Deer, Mule Deer, Elk & Antelope	D/E 319; Ant 319	Dates for permission are limited- See individual map for dates & plan ahead to obtain a slip to this BMA.
144	Ruby Mountain Hay & Grain	Twin Bridges	2,224	9/1-1/1	Type 1	White-Tailed Deer, Mule Deer, Elk, Antelope & Upland Birds	D/E 322; Ant 322	Daily registration at sign in box required to hunt. Some units require landowner permission- See individual map/rules.
145	Bar None Ranch	Toston	1,563	9/1-1/1	Type 2	White-Tailed Deer, Mule Deer, Elk, Antelope, Fall Turkey, Waterfowl & Upland Birds	D/E 390; Ant 390	Hunters must make reservation to hunt. See individual map & rules for details.
146	Mulvey Gulch & Murphy Ranches	Boulder Valley	14,093	8/15-1/1	Type 1	White-Tailed Deer, Mule Deer, Elk, Antelope, Moose, Fall Black Bear & Upland Birds	D/E 380; Ant 371; BMU 301; Moose 380	Daily registration at sign-in box required to hunt.

Region 3 individual BMA maps/rules available by mail, call (406) 577-7888 or e-mail fwpr3bmp@mt.gov or website at fwpr.mt.gov/bma

REGION 3

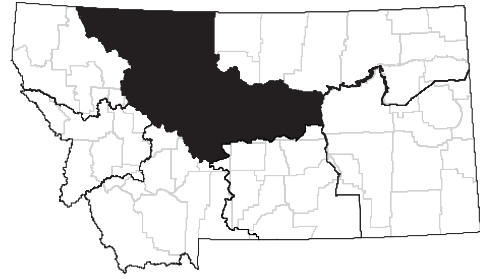
REGION 3 BLOCK MANAGEMENT AREAS

BMA No.	BMA Name	General Location (Nearest Town)	Acres	Dates Open to Hunting	BMA Type 1 or Type 2	Primary hunting opportunities	Hunting Districts	Additional Information
147	Darlington Ranch	NW of Three Forks	640	8/15-1/1	Type 1	Mule Deer, Elk, Antelope & Upland Birds	D/E 380; Ant 371	Daily registration at sign in box required to hunt. Some units require landowner permission- See individual map/rules.
148	Broom Tree BMA	Silver Star	2,560	9/1-1/1	Type 1	Mule Deer, Elk, Antelope, Moose & Upland Birds	D/E 340; Ant 340; Moose 340	Daily registration at sign-in box required to hunt.
151	Cowan Springs BMA	NW of Three Forks	1,162	8/15-1/1	Type 2	White-Tailed Deer, Mule Deer, Elk, Antelope & Upland Birds	D/E 380; Ant 371	Hunters must make reservation to hunt. See individual map & rules for details.
152	Bar Double T BMA	SW of Dillon	2,027	8/15-1/1	Type 1	Elk & Antelope	D/E 329; Ant 300	Daily registration at sign-in box required to hunt.
153	Maurer Creek	S. of Dillon	1,446	9/1-1/1	Type 1	White-Tailed Deer, Mule Deer, Elk, Antelope & Upland Birds	D/E 322; Ant 322	Daily registration at sign-in box required to hunt. Walk-in only.
154	Durgan Ranch	S. of Livingston	358	10/19-2/15	Type 1	White-Tailed Deer, Mule Deer, Elk, No Bird Hunting	D/E 314	Daily registration at sign-in box. Be aware of cattle presence- see individual map for further details. All carcasses must be placed in burn pile designated on map.
155	Grasshopper Herding Association	Polaris	955	9/1-1/1	Type 1	White-Tailed Deer, Mule Deer, Elk, Antelope, Bear, & Moose	D/E 331; Ant 310 & 318; Bear 316; Moose 324	Daily registration at sign-in box. Possible closure due to livestock-See rules for further information.

Region 3 individual BMA maps/rules available by mail, call (406) 577-7888 or e-mail fwpr3bmp@mt.gov or website at fwpr.mt.gov/bma

Region 4

2023 Block Management Program



In 2023, there are 157 **Block Management Areas** (BMA's) that provide access to 1,261,736 acres of private land. Hunters will find Region 4 Block Management Areas to be diverse in habitat, available game animals, and hunting opportunity.

Comprised predominantly of the Northwestern Glaciated Plains and Great Plains, the landscape transitions from sagebrush steppe, prairie grasslands, and agricultural production acreage at low elevations to montane grassland and conifer-dominated forest at higher elevations.

Region 4 produced 20% of the state's annual mule deer harvest; 28% of the state's whitetail deer harvest; 19% of the state's elk harvest; and 13% of the state's antelope harvest in the 2018 season. Additionally, the region supports robust populations of upland game birds, waterfowl/migratory birds, black bears, bighorn sheep, moose, and mountain goats.

HOW TO OBTAIN MAPS AND RULES

BMA maps are available August 10th. Hunters are encouraged to utilize our website at: <https://fwp.mt.gov/bma> to download and print maps or download and store georeferenced maps on smart device applications. Hunters may request a direct mailing from the Region 4 Access Program; however, these are limited to **5 maps** per request. Contact Information for maps/rules mailings:

- Phone – (406) 454-5862
- E-mail – fwpr4bmp@mt.gov
- Mail – 4600 Giant Springs Rd.; Great Falls, MT 59405

BEAR AWARENESS

Hunters should assume grizzly bear presence throughout the region and are encouraged to carry bear spray. Take precautions while out hunting and report any incidents or bear spray deployments. Additional information for hunting safely in bear country please reference page 7 of this guide.

ADDITIONAL HUNTING OPPORTUNITIES IN REGION 4

FEDERAL AND STATE PUBLIC LANDS

In Region 4, there are over 4.6 million acres of public ownership (Bureau of Land Management, Forest Service, State Lands, and National Wildlife Refuge). This assortment of public land constitutes a land base composition of 18% federal land and 7% State of Montana Department of Natural Resources and Conservation (DNRC) land. These parcels of public land are accessible via public roads or navigable waterways, adjacent public land, and adjacent private land with landowner permission.

FWP ADMINISTERED LANDS

FWP administers **Wildlife Management Areas** (WMAs) throughout the region; each of which provides a cumulative 109,770 acres of hunting opportunity. WMAs in the region include:

- **Beartooth WMA:** 35,174 acres, northeast of Wolf Creek
- **Beckman WMA:** 6,639 acres, northeast of Denton
- **Blackleaf WMA:** 10,754 acres, west of Bynum
- **Ear Mountain WMA:** 3,047 acres, west of Choteau
- **Freezout Lake WMA:** 11,333 acres, north of Fairfield
- **Judith River WMA:** 9,408 acres, south of Utica
- **Marias River WMA:** 8,865 acres, southwest of Shelby
- **Smith River WMA:** 3,527 acres, north of White Sulphur Springs
- **Sun River WMA:** 21,023 acres, west of Augusta

Hunters should be aware of seasonal WMA closures to protect wintering wildlife and consult individual maps for additional WMA rules and regulations. WMA maps are available online at <https://fwp.mt.gov/gis/maps/huntplanner/>

FWP also administers numerous **Fishing Access Sites** (FASs) and **State Parks** (SPs) throughout the region that provide some hunting opportunities. These sites include:

- **Spite Hill FAS:** 13.5 acres, centerfire and rimfire rifles prohibited
- **Eagle Island FAS:** 22 acres, no weapons restrictions
- **Pelican Point FAS:** 94 acres, archery, shotgun, pistol, and muzzleloader only
- **Wing Dam FAS:** 25 acres, centerfire and rimfire rifles prohibited
- **Little Muddy Creek FAS:** 3 acres, no weapons restrictions
- **Dunes FAS:** 61 acres, centerfire and rimfire rifles prohibited
- **Ulm Bridge FAS:** 171 acres, centerfire and rimfire rifles prohibited
- **Big Bend FAS:** 17 acres, centerfire and rimfire rifles prohibited
- **White Bear FAS:** 41 acres, archery only
- **Truly Bridge FAS:** 3 acres, centerfire and rimfire rifles prohibited
- **Lower Smith River FAS:** 4 acres, no weapons restrictions
- **Carter Ferry FAS:** 20 acres, archery only
- **Bynum Reservoir FAS:** 70 acres, no weapons restrictions
- **Eureka Reservoir FAS:** 35 acres, no weapons restrictions
- **Arod Lake FAS:** 41 acres, no weapons restrictions
- **Nilan Reservoir FAS:** 10 acres, no weapons restrictions
- **Pishkun Reservoir FAS:** 1649 acres, no weapons restrictions
- **Fort Shaw FAS:** 3 acres, no weapons restrictions
- **Medicine River FAS:** 11 acres, archery only
- **Largent's Bend FAS:** 169 acres, centerfire and rimfire rifles prohibited
- **Willow Creek Reservoir FAS:** 1395 acres, no weapons restrictions
- **Fort Logan FAS:** 194 acres, no weapons restrictions
- **Newlan Creek Res. FAS:** 156 acres, centerfire and rimfire rifles prohibited
- **Spring Creek FAS:** 78 acres, waterfowl hunting only
- **Carroll Trail FAS:** 66 acres, centerfire and rimfire rifles prohibited
- **Reed and Bowles FAS:** 50 acres, centerfire and rimfire rifles prohibited
- **Hruska FAS:** 52 acres, centerfire and rimfire rifles prohibited
- **Lower Carter Pond FAS:** 7 acres, archery and waterfowl hunting only
- **Upper Carter Pond FAS:** 5 acres, archery and waterfowl hunting only

- **Martinsdale Reservoir FAS:** 336 acres, no weapons restrictions
- **Ackley Lake SP:** 42 acres, archery and shotgun hunting only
- **First Peoples Buffalo Jump SP:** 2228 acres, archery / shotgun hunting only
- **Giant Springs SP:** 733 acres, archery and shotgun hunting only
- **Sluice Boxes SP:** 1323 acres, no restrictions
- **Tower Rock SP:** 148 acres, archery hunting only

Hunters planning on hunting **Fishing Access Sites** and **State Parks** should thoroughly review individual site rules and maps. Additional restrictions and area closures may be applicable. FAS and SP maps are available online at <https://fwp.mt.gov/gis/maps/huntplanner/>

OTHER PUBLIC HUNTING OPPORTUNITIES

FWP has enrolled 9 Region 4 landowners in **Public Access Land Agreements** (PALAs). Collectively, these agreements provide access to 88,735 acres of previously inaccessible or under-accessible public lands.

- **AJ Kuhry Ranch PALA:** 7,045 acres (BLM)
- **APR- PN Ranch PALA:** 3,136 acres (DNRC)
- **Boone and Crockett Ranch PALA:** 57,300 acres (USFS)
- **Wherley Ranch PALA:** 362 acres (BLM)
- **M&V Farm and Ranch PALA:** 3,732 (DNRC/BLM)
- **Williams Ranch PALA:** 640 (DNRC)
- **Broken Spoke Ranch PALA:** 520 (BOR)
- **Fisher Coulee PALA:** 10,000 (BLM, CMR)
- **Jackson Place PALA:** 6,000 (BLM)

Hunters planning on hunting **Public Access Land Agreements** should obtain and review individual maps for access dates, travel restrictions, and additional rules. PALA maps are available online at <https://fwp.mt.gov/gis/maps/huntplanner/>.

FWP manages hunter-use on **Conservation Easements** (CEs) totaling 42,518 acres in Region 4.

- **Bird Creek Ranch CE:** 2,292 acres, hunting administered through BMA#51
- **Chokecherry Bend CE:** 801 acres, hunting administered through BMA#49
- **Harris Land and Cattle CE:** 10,013 acres, reservations required
- **Moline Ranch CE:** 4,901 acres, hunting administered through BMA#8
- **Pheasant Bend CE:** 294 acres, hunting administered through BMA#1
- **Riverdale Ranch CE:** 850 acres, hunting administered through BMA#50
- **Everson Bench CE:** 2,550 acres, hunting administered through BMA#204
- **Coffee Creek CE:** 800 acres, hunting administered through BMA#70
- **North Shore CE:** See Regional Office for Map and Rules
- **Fargo Coulee CE:** 2,698 acres, See Regional Office for Map and Rules
- **Birdtail Hills CE:** 4,089 acres, hunting administered through BMA#147
- **Whiskey Ridge CE:** 4,630 acres, hunting administered through BMA#195
- **Wolf Creek CE:** 1,883 acres, hunting administered through BMA#138
- **Randall Coulee CE:** 2,900 acres, hunting administered through BMA#34
- **Bay Ranch CE:** 3,817 acres, hunting administered through BMA#68

Hunters planning on hunting **Conservation Easements** should obtain and review individual maps for additional rules and permission requirements. CE maps are available online at <https://fwp.mt.gov/gis/maps/huntplanner/>.

REGION 4

REGION 4 BLOCK MANAGEMENT AREAS

BMA No.	BMA Name	General Location	Acres	Dates Open to Hunting	BMA Type	Primary Hunting Opportunities	Hunting District	Additional Information
1	Pheasant Bend	S - Ulim	289	1 Sep - 15 Jan / 15 April - 31 May	1	Deer / Turkey / Waterfowl / Upland bird	445 A 450	Open for Spring Turkey
2	Blakeslee	W - Winnett	3,114	15 Aug - 1 Jan	1	Deer / Antelope / Upland bird	410 A 481	
3	Golden Spur	NE - Conrad	1,090	15 Aug - 1 Jan	1	Deer / Antelope / Upland bird	400 A 404	
4	Black Butte	S - Roy	2,465	15 Aug - 15 Feb	2	Elk / Deer / Antelope / Upland bird	412 A 480	Not open for late muzzleloader hunting season
5	Haywire Cattle Co.	N - Winnett	4,318	15 Aug - 1 Jan	1	Elk / Deer / Antelope / Upland bird	410 A 481	
6	N Bar F	E - Ledger	1,120	1 Sep - 1 Jan	2	Deer / Antelope / Upland bird / Waterfowl	400 A 404	
7	Tin Can	NE - Winnett	640	1 Sep - 1 Jan / 15 April - 31 May	1	Deer / Elk / Turkey	410 A 481	Open for Spring Turkey Not open for late muzzleloader hunting season
8	Moline Ranch	E - Geraldine	4,929	15 Aug - 1 Jan	2	Deer / Antelope / Elk / Upland bird / Waterfowl	471 A 471	New map in 2023
9	Duck Creek	NE - Grass Range	1,407	15 Aug - 1 Jan	1	Deer / Antelope Upland bird / Waterfowl	410 A 481	
10	Marias River	E - Tiber Reservoir	63,288	15 Aug - 1 Jan	1	Deer / Antelope Upland bird / Waterfowl	400 A 404	
11	Pugsley Ranch	E - Tiber Reservoir	20,368	15 Aug - 1 Jan	2	Deer / Antelope Upland bird / Waterfowl	400 A 404	
12	Flat Creek	NE - Geraldine	2,883	15 Aug - 1 Jan	1	Deer / Antelope / Upland bird	471 A 471	

To receive BMA Maps through the mail, please call (406) 454-5862 or email fwpr4bmp@mt.gov. Requests processed Monday to Friday excluding holidays.

REGION 4 BLOCK MANAGEMENT AREAS

No.	BMA Name	General Location (nearest town)	Acres	Dates Open to Hunting	BMA Type 1 and/or 2	Primary Hunting Opportunities	Hunting District	Additional Information
13	Sweet Grass Hills	Whitlash	43,121	1 Sep - 1 Jan	1 & 2	Elk / Deer / Antelope / Upland bird	401 A 401	Not open for late muzzleloader hunting season
14	Holiday West	E - Brady	1,660	15 Aug - 1 Jan	1	Deer / Antelope / Upland bird	400 / 404 A 404	
15	Tomscheck	W - Sunburst	7,353	1 Sep - 1 Jan	1	Deer / Antelope / Upland bird	401 A 401	Coyote trapping may occur later in season.
16	AP- PN Ranch	N - Winifred	20,203	1 Sep - 1 Jan / 15 April - 31 May	2	Deer / Antelope / Upland bird	417 / 426 / 471 A 471 / 480	NO ELK or SAGE GROUSE HUNTING Open for Spring Turkey
17	CL&A	NE - Choteau	5,752	1 Sep - 1 Jan	1 & 2	Deer / Antelope / Upland bird	404 A 404	
18	Fairhaven Colony	SW - Great Falls	21,396	15 Aug - 1 Jan	1	Deer / Antelope / Upland bird / Waterfowl	421 A 440	New map in 2023
19	McDowell Ranch	E - Whitlash	6,023	1 Sep - 1 Jan	2	Deer / Antelope	401 A 401	NO UPLAND GAMEBIRD or WATERFOWL HUNTING Not open for late muzzleloader hunting season
20	New Rockport Colony	E - Conrad	12,611	1 Sep - 1 Jan	2	Deer / Antelope / Upland bird	404 A 404	Coyote trapping may occur later in season.
21	Big Rose Colony	N - Shelby	13,046	15 Aug - 1 Jan	1	Deer / Antelope / Upland bird	401 / 403 A 401	
22	Teton River	W - Carter	2,906	1 Sep - 1 Jan / 15 April - 31 May	1	Deer / Antelope / Upland bird	404 A 404	Open for Spring Turkey
23	King Coulee	N - Denton	1,307	15 Aug - 1 Jan	1	Deer / Antelope / Upland bird	426 A 471	
24	Ployhar Farms	N - Denton	256	15 Aug - 1 Jan	1	Deer / Antelope / Upland bird	426 A 471	
25	Liberty Colony	N - Shelby	8,358	15 Aug - 1 Jan	1	Deer / Antelope / Upland bird	400 / 401 A 401 / 404	

To receive BMA Maps through the mail, please call (406) 454-5862 or email fwpr4bnp@mt.gov. Requests processed Monday to Friday excluding holidays.



REGION 4 BLOCK MANAGEMENT AREAS

No.	BMA Name	General Location (nearest town)	Acres	Dates Open to Hunting	BMA Type 1 and/or 2	Primary Hunting Opportunities	Hunting District	Additional Information
26	Gernaat Land & Livestock	S - Valier	3,399	1 Sep - 1 Jan	2	Deer / Antelope / Upland bird	406 A 404	
27	Lone Man Coulee	S - Valier	22,439	1 Sep - 1 Jan	1	Deer / Antelope Upland bird	406 A 404	Rule change 2023 Not open for late muzzleloader hunting season
28	Miller Colony	NW - Choteau	3,282	1 Sep - Jan	1	Deer / Antelope / Upland bird / Waterfowl	404 A 404	
29	Little Muddy Creek	E- Great Falls	906	1 Sep - 1 Jan / 15 April - 31 May	2	Deer / Upland bird / Waterfowl / Turkey	445 A 440	Open for Spring Turkey
30	Swinging H Cattle Co.	NE - Winnett	20,792	1 Sep - 1 Jan	1	Elk / Deer / Antelope / Upland bird	410 A 481	Not open for late muzzleloader hunting season
31	Blood Creek	NE - Winnett	1,328	1 Sep - 1 Jan	1	Elk / Deer	410 A 481	
32	Chain Buttes	E - Roy	155,287	1 Sep - 1 Jan	1	Elk / Deer / Antelope Upland bird	410 A 481	New map in 2023
33	East Indian Buttes	N - Bohemian Corner	76,324	1 Sep - 1 Jan	1	Elk / Deer / Antelope / Upland bird	410 A 481	New map in 2023
34	Davis / Gilfeather	NE - Winnett	4,600	1 Sep - 1 Jan	1	Elk / Deer / Upland bird / Turkey	410 A 481	
35	Promised Land Farm	N - Great Falls	3,000	15 Aug - 1 Jan	1	Deer / Antelope / Upland bird / Waterfowl	404 A 404	New 2023
36	Chimney Rock	N - Winnett	8,776	1 Sep - 1 Jan	1	Elk / Deer / Upland bird	410 A 481	
38	Cottonwood Creek	S - Lewistown	2,925	1 Sep - 1 Jan	2	Elk / Deer / Black Bear Upland bird	411 A 420	Not open for late muzzleloader hunting season

To receive BMA Maps through the mail, please call (406) 454-5862 or email fwpr4bmb@mt.gov. Requests processed Monday to Friday excluding holidays.

REGION 4 BLOCK MANAGEMENT AREAS

No.	BMA Name	General Location (nearest town)	Acres	Dates Open to Hunting	BMA Type 1 and/or 2	Primary Hunting Opportunities	Hunting District	Additional Information
40	Winnett - South	S - Winnett	1,268	15 Aug - 1 Jan	1	Deer / Antelope / Upland bird	411 A 420	
41	Pike Creek	S - Winnett	1,120	1 Sep - 1 Jan	1	Deer / Upland bird / Antelope	411 A 420	
42	Roat Ranch	S - Grass Range	1,640	1 Sep - 15 Feb / 15 April - 31 May	2	Elk / Deer / Black Bear / Turkey	411 A 420	Willing to accommodate elderly &/or limited mobility hunters. Open for Spring Turkey/Bear
43	Silo	S - Ulm	374	15 Aug - 1 Jan	1	Deer / Antelope / Upland bird	445 A 440	New 2023
44	Greenleaf	E - Fairfield	191	15 Aug - 1 Jan	2	Deer / Antelope / Upland bird / Waterfowl	404 A 404	New 2023
45	Warm Springs	N - Lewistown	629	1 Sep - 15 Feb	2	Elk / Deer / Antelope / Upland bird	412 A 480	
46	Big Stone Colony	S - Great Falls	9,876	1 Sep - 1 Jan	1	Deer / Antelope / Upland bird	413 A 430	Coyote trapping may occur later in season.
47	Bold Ranch	SE - Winifred	8,150	15 Aug - 1 Jan	2	Elk / Deer / Antelope / Upland bird / Waterfowl	417 A 480	New 2023
48	Pleasant Valley Colony	S - Belt	9,698	15 Aug - 1 Jan	1	Deer / Antelope / Upland bird	413 A 430	Coyote trapping may occur later in season.
49	Chokecherry Bend	SW - Great Falls	718	1 Sep - 1 Jan / 15 April - 31 May	2	Deer / Antelope / Upland bird / Turkey	445 A 440	Open for Spring Turkey
50	Riverdale Ranch	SW - Great Falls	850	1 Sep - 1 Jan / 15 April - 31 May	2	Deer / Antelope / Upland bird / Turkey	445 A 440	Rule change 2023 Open for Spring Turkey
51	Bird Creek Ranch	E - Cascade	2,292	1 Sep - 1 Jan	2	Deer / Antelope / Upland bird	445 A 450	
52	Leveque Ranch	SW - Great Falls	2,200	1 Sep - 1 Jan	2	Deer / Antelope	445 A 450	NO UPLAND GAMEBIRD HUNTING

To receive BMA Maps through the mail, please call (406) 454-5862 or email fwpr4bmp@mt.gov. Requests processed Monday to Friday excluding holidays.



REGION 4

REGION 4 BLOCK MANAGEMENT AREAS

No.	BMA Name	General Location (nearest town)	Acres	Dates Open to Hunting	BMA Type 1 and/or 2	Primary Hunting Opportunities	Hunting District	Additional Information
53	Mortgag Ranch	SW - Great Falls	1,400	1 Sep - 1 Jan	1	Deer / Antelope / Upland bird	445 A 450	Rule Change 2023
54	Spring Valley Simmental	SW - Great Falls	1,978	1 Sep - 1 Jan	2	Deer / Antelope	445 A 450	NO UPLAND GAMEBIRD HUNTING
55	Springdale Ranch	W - Hobson	80	1 Sep - 1 Jan	1	Deer / Antelope / Upland bird	418 A 430	
56	Mathews Ranch	W - Buffalo	3,461	1 Sep - 1 Jan	1	Deer / Antelope	418 A 430	Acraege / rule change in 2023
57	Twin Sisters	W - Buffalo	15,229	1 Sep - 1 Jan	1	Elk / Deer / Upland bird	418 A 430	
58	B & H Ranch	W - Buffalo	7,080	1 Sep - 1 Jan	1	Deer / Antelope / Upland bird	418 A 430	
59	Twin Hills Colony	N - Carter	1,020	15 Aug - 1 Jan	1	Deer / Antelope Upland bird / Waterfowl	404 A 404	New 2023
60	Coffee Creek	S - Coffee Creek	1,760	1 Sep - 1 Jan	2	Deer / Antelope / Upland bird	419 A 471	Not open for late muzzleloader hunting season
61	South Fork	S - White Sulphur Springs	720	1 Sep - 15 Feb	1	Elk / Deer / Antelope / Upland bird	452 A 490	New 2023
62	T. Hill Ranch	NW - Stanford	3,142	1 Sep - 1 Jan	1	Deer / Antelope / Upland bird	419 A 471	
64	B. Neumann (Kimball Place)	S - Stanford	1,398	1 Sep - 1 Jan / 16 May - 31 May	1	Elk / Deer / Black Bear	448 / 420 A 430	Partial opening for Spring Bear
64	B. Neumann (Main Ranch)	W - Stanford	3,743	15 Aug - 1 Jan	1	Deer / Antelope / Upland bird	413 / 419 A 430 / 471	
65	RTM	W - Hobson	4,100	1 Sep - 1 Jan	1 & 2	Deer / Antelope / Upland bird	419 / 418 A 430 / 471	Not open for late muzzleloader hunting season
67	Judith River	S - Utica	1,200	1 Sep - 1 Jan	1	Elk / Deer Antelope / Upland bird	420 A 430	Access to Judith River WMA closes December 1 Not open for late muzzleloader hunting season

To receive BMA Maps through the mail, please call (406) 454-5862 or email fwpr4bmp@mt.gov. Requests processed Monday to Friday excluding holidays.

REGION 4 BLOCK MANAGEMENT AREAS

No.	BMA Name	General Location (nearest town)	Acres	Dates Open to Hunting	BMA Type 1 and/or 2	Primary Hunting Opportunities	Hunting District	Additional Information
68	Deadman	N - Wolf Creek	3,800	1 Oct - End of Rifle	2	Elk / Deer Antelope	421 A 440	Not open for late muzzleloader hunting season
70	Pheasants Forever	NE - Denton	800	1 Sep - 1 Jan	1	Deer / Antelope / Upland bird	426 A 471	
71	Tureck	E - Square Butte	5,000	1 Sep - 1 Jan	2	Elk / Deer Antelope / Upland bird	419 / 426 447 A 471	Not open for late muzzleloader hunting season
72	Armington	S - Belt	1,612	1 Sep - 1 Jan	1	Deer / Antelope / Upland bird	413 A 430	
74	Geyser South	S - Geyser	994	1 Sep - 1 Jan	2	Deer / Antelope / Upland bird	413 A 430	
76	2 Wolf Creeks	SW - Stanford	6,320	1 Sep - 1 Jan	1	Deer / Antelope / Upland bird	413 / 419 448 A430 / 471	
77	Boone & Crockett T.R.M. Ranch	SW - Dupuyer	6,072	1 Sep - 1 Jan	2	Elk / Deer / Upland bird	441 A 441	Rule Change 2023
78	Birch Creek Colony	SW - Valier	12,860	1 Sep - 1 Jan	1	Deer/ Antelope Upland bird / Waterfowl	406 / 441 A 404 / 441	
79	Freezout Lake	NW - Fairfield	7,590	1 Sep - 1 Jan	1	Deer/ Antelope Upland bird / Waterfowl	444 A 444	
81a	Sieben Live Stock Co. Main Ranch & Taylor Field	S - Cascade	63,725	VARIABLES, See Map	2	Elk / Deer / Antelope	445 / 446 A 450 / 490	Reservations required & only taken on one day. Not participating in elk shoulder seasons/muzzleloader.
81b	Sieben Live Stock Co. Martien Place & Elk Ridge	N - York	3,485	VARIABLES, See Map	1 & 2	Elk / Deer / Upland bird	446 A 490	Reservations required for one area. Not participating in elk shoulder seasons/muzzleloader
82	Rader	W - White Sulphur Springs	2,694	1 Sep - 1 Jan	1	Elk / Deer Antelope	446 A 490	Not participating in elk shoulder seasons.

To receive BMA Maps through the mail, please call (406) 454-5862 or email fwpr4bmp@mt.gov. Requests processed Monday to Friday excluding holidays.



REGION 4 BLOCK MANAGEMENT AREAS

No.	BMA Name	General Location (nearest town)	Acres	Dates Open to Hunting	BMA Type 1 and/or 2	Primary Hunting Opportunities	Hunting District	Additional Information
83	9 Bar Diamond	S - Fort Benton	5,485	1 Sep - 15 Feb	2	Elk/Deer/ Antelope/Upland bird / Mtn Lion / Black Bear	447 A 471	
85	Dawson Ranch (North)	NE- Belt	4,079	1 Sep - 1 Jan	2	Deer Antelope / Upland bird	447 A 471	
86	Dawson Ranch (South)	WSW - Raynesford	5,255	1 Sep - 1 Jan / 15 April - 31 May	2	Deer / Antelope / Upland bird	413 A 430	Open for Spring Bear
88	Many Hills Ranch	SSW - Highwood	2,121	1 Sep - 1 Jan	1	Deer / Antelope / Upland bird	405 A 471	
93	Checkerboard Creek	E - White Sulphur Springs	2,272	1 Sep - 1 Jan	2	Elk / Deer / Antelope	452 A 490	
95	Boyce Bros.	NW - Winifred	7,870	1 Sep - 1 Jan	2	Elk / Deer / Antelope	417 A 480	NO SAGE GROUSE HUNTING Not open for late muzzleloader hunting season
96	Duce Creek	E - Whitlash	15,160	1 Sep - 1 Jan	1	Deer / Antelope Upland bird	401 A 401	Not open for late muzzleloader hunting season
102	Plenty Water	E - Sunburst	15,853	1 Sep - 1 Jan	1	Deer / Antelope Upland bird	401 A 401	
104	2 Calf	N - Winifred	7,016	1 Sep - 1 Jan	1	Deer / Antelope Upland bird	417 A 480	New map in 2023
106	Surenough Pass	S - Forest Grove	240	1 Sep - 15 Feb	1	Elk / Deer / Black Bear	411 A 420	
109	Bole Bench / Teton Ridge	E - Choteau	11,613	1 Sep - 1 Jan	1	Deer / Antelope Upland bird	404 A 404	
112	Vimy Ridge	S - Loma	4,970	1 Sep - 1 Jan / 15 April - 31 May	1	Deer / Antelope Upland bird / Turkey	400 A 404	Open for Spring Turkey
113	Milford Colony	SE - Augusta	12,075	15 Aug - 1 Jan	1	Deer / Antelope Upland bird	444 / 422 A 444	Not open for late muzzleloader hunting season

To receive BMA Maps through the mail, please call (406) 454-5862 or email fwpr4bma@mt.gov. Requests processed Monday to Friday excluding holidays.

REGION 4 BLOCK MANAGEMENT AREAS

No.	BMA Name	General Location (nearest town)	Acres	Dates Open to Hunting	BMA Type 1 and/or 2	Primary Hunting Opportunities	Hunting District	Additional Information
114	Browning Ranch	N - Mosby	4,520	1 Sep - 1 Jan	410 - 1 700 - 2	Elk / Deer / Antelope / Turkey / Upland Bird	410 / 700 A 481 / 700	
116	Little Valley Ranch	S - Valier	1,294	1 Sep - 1 Jan	1	Deer / Upland bird	406 A 404	Not open for late muzzleloader hunting season
117	Paradise Ranch	NW - Lewistown	1,560	1 Sep - 1 Jan	2	Deer / Upland bird	412 A 480	NO ANTLERED WHITE-TAILED DEER HUNTING
119	Bair Ranch (East & West)	N - Martinsdale	31,747	1 Sep - 1 Jan	2	Elk / Deer / Antelope / Upland bird	416 / 452 540 A 490 / 546	Written permission only provided on certain days at certain times. Not open for late muzzleloader hunting season
121	M & V Farm & Ranch	E - Tiber Reservoir	16,350	15 Aug - 1 Jan	2	Deer / Antelope Upland bird / Waterfowl	400 A 404	
122	Dugout Coulee	E - Conrad	7,635	15 Aug - 1 Jan	1	Deer / Antelope / Upland bird	400 A 404	
125	Willshaw Flats	E - Sunburst	5,762	15 Aug - 1 Jan	1	Deer / Antelope / Upland bird	401 A 401	
132	AJ Kuhry Ranch	NE - Grassrange	4,520	1 Sep - 1 Jan	1	Deer / Antelope / Upland bird	410 A 481	
133	Eagle Creek Colony	NE - Shelby	13,605	1 Sep - 1 Jan	2	Deer / Antelope / Upland bird	401 A 401	
134	Elk Ridge Farms	NE - Shelby	8,172	1 Sep - 1 Jan	1	Deer / Antelope / Upland bird	401 A 401	
137	Cascade Colony	S - Fort Shaw	21,883	15 Aug - 1 Jan	1	Deer / Antelope Upland bird / Waterfowl	421 A 440	
138	Bear Springs Bench	SE - Denton	3,480	1 Sep - 1 Jan	1	Deer / Antelope / Upland bird	426 A 471	
140	Indian Creeks Fork	NE - Moccasin	553	1 Sep - 1 Jan	1	Deer / Antelope / Upland bird	419 A 471	
141	Desert Claims Farms	E - Conrad	5,666	1 Sep - 1 Jan	1	Deer / Antelope / Upland bird	400 A 404	

To receive BMA Maps through the mail, please call (406) 454-5862 or email fwpr4bma@mt.gov. Requests processed Monday to Friday excluding holidays.

REGION 4

REGION 4 BLOCK MANAGEMENT AREAS

No.	BMA Name	General Location (nearest town)	Acres	Dates Open to Hunting	BMA Type 1 and/or 2	Primary Hunting Opportunities	Hunting District	Additional Information
142	White Rock	SW - Hobson	6,100	1 Sep - 1 Jan	1	Deer / Antelope / Upland bird	418 A 430	
143	TV Tower	N - Winnett	1,560	1 Sep - 1 Jan	1	Deer / Antelope / Upland bird	410 A 481	
145	McCarthy Creek	S - Geyser	2,552	1 Sep - 1 Jan	1	Deer / Antelope / Upland bird	413 / 419 A 430 / 471	
146	Rocky Point	NE - Roy	4,120	1 Sep - 1 Jan	1	Deer / Antelope / Upland bird	417 A 480	Not open for late muzzleloader hunting season
147	Birdtail Butte	S - Simms	4,089	1 Sep - 15 Feb	1	Elk / Deer / Antelope / Upland bird	421 A 440	
149	Rimrock Colony	W - Sunburst & NW - Shelby	10,103	1 Sep - 1 Jan	1	Deer / Antelope / Upland bird	403 A 401	
151	Townsend Ranch	White Sulphur Springs	8,075	1 Sep - 15 Feb	1	Elk / Deer / Antelope	416 / 446 / 452 A 490	*No Shoulder Season in HD 416*
152	Murphy Coulee	SE - Winifred	10,078	1 Sep - 1 Jan	1	Deer / Antelope / Upland bird	417 A 480	New map in 2023
154	OKA Butte	Judith Gap	4,500	1 Sep - 1 Jan	2	Deer / Antelope / Upland bird	418 / 540 A 430 / 546	
157	Hillcrest Colony (Vaughn)	W - Great Falls	413	1 Sep - 1 Jan	1	Deer / Antelope / Upland bird	421 A 440	
157	Hillcrest Colony (Great Falls)	W - Great Falls	1,087	1 Sep - 1 Jan	1	Deer / Antelope / Upland bird / Waterfowl	421 A 440	
157	Hillcrest Colony (H.Q.)	NE - Vaughn	6,191	1 Sep - 1 Jan	1	Deer / Antelope / Upland bird	404 A 404	
157	Hillcrest Colony (Shannon Bridge)	N - Great Falls	320	1 Sep - 1 Jan	1	Deer / Antelope / Upland bird	404 A 404	
158	Taplin Rose Farms	E - Oilmont	1,150	1 Sep - 1 Jan	1	Deer / Antelope / Upland bird	401 A 401	

To receive BMA Maps through the mail, please call (406) 454-5862 or email fwpr4bma@mt.gov. Requests processed Monday to Friday excluding holidays.

REGION 4 BLOCK MANAGEMENT AREAS

No.	BMA Name	General Location (nearest town)	Acres	Dates Open to Hunting	BMA Type 1 and/or 2	Primary Hunting Opportunities	Hunting District	Additional Information
159	Farbo Farms	W - Sweetgrass	2,380	1 Sep - 1 Jan	1	Deer / Upland bird	403 A 401	
160	Twin Springs Inc	E - Sweetgrass	803	1 Sep - 1 Jan	1	Deer / Antelope / Upland bird	401 A 401	
161	Lazy H	W - Carter	3,511	1 Sep - 1 Jan / 15 April - 31 May	2	Deer / Antelope / Upland bird	404 A 404	Coyote trapping may occur later in season. Open for Spring Turkey
163	J Bar J	N - Winnett	7,720	1 Sep - 1 Jan	1	Elk / Deer / Antelope / Upland bird	410 A 481	
165	Hillside Colony	W - Sweetgrass	13,258	1 Sep - 1 Jan	1	Deer / Antelope / Upland bird	403 A 401	
167	Elk Creek Colony	SE - Augusta	4,744	1 Sep - 15 Feb	1	Deer / Antelope / Upland bird	444 / 421 A 444 / 440	
168	Kevin Rim	W - Kevin	12,164	1 Sep - 1 Jan	1	Deer / Antelope / Upland bird	403 A 401	
171	Double A	W - Conrad	1,820	1 Sep - 1 Jan	1	Deer / Antelope / Upland bird	406 A 404	Rule change 2023 Not open for late muzzleloader hunting season
173	HFI	E - Choteau	3,074	1 Sep - 1 Jan	1	Deer / Antelope / Upland bird	404 A 404	
174	Lane Ranch / Elk Ridge Ltd	SE - Cascade	12,522	Sep Archery - Dec Muzzleloader	1	Antelope / Deer / Elk	445 A 450	NO UPLAND GAMEBIRD HUNTING
175	New Dorsey	S - White Sulphur Springs	3,615	1 Sep - 15 Jan CLOSED 1st week of rifle season	1	Antlerless Elk & Antelope ONLY	580 A 590	Not open for late muzzleloader hunting season
176	O Lazy F	NE - Conrad	640	1 Sep - 1 Jan	1	Antelope / Deer / Upland bird	400 A 404	
177	Catlin Ranch	S - White Sulphur Springs	8,437	1 Sep - 15 Feb	1	Elk / Antelope	451 / 452 A 490	NO MULE DEER, WATERFOWL, or UPLAND GAMEBIRD HUNTING Not open for late muzzleloader hunting season

To receive BMA Maps through the mail, please call (406) 454-5862 or email fwpr4bmp@mt.gov. Requests processed Monday to Friday excluding holidays.



REGION 4

REGION 4 BLOCK MANAGEMENT AREAS

No.	BMA Name	General Location (nearest town)	Acres	Dates Open to Hunting	BMA Type 1 and/or 2	Primary Hunting Opportunities	Hunting District	Additional Information
178	Birch Creek	NW - White Sulphur Springs	17,672	1 Sep - 15 Feb	1	Deer / Elk / Antelope	446 A 490	Not open for late muzzleloader hunting season
179	Bossele Ridge	S - Dutton	1,515	1 Sep - 1 Jan	1	Deer / Antelope / Upland bird	404 A 404	
180	Coyote Bench	Denton	4,008	1 Sep - 1 Jan	1 & 2	Deer / Antelope / Upland bird	419 / 426 A 471	
184	Willow Ridge Ranch	N-Galata	7,133	1 Sep - 1 Jan	1	Deer / Antelope / Upland bird	401 A 401	
185	Springdale Colony	SW - White Sulphur Springs	9,768	1 Sep - 15 Feb	1	Elk / Deer / Antelope	446 A 490	Not open for late muzzleloader hunting season
187	Tiber Coulee	W-Chester	1,257	1 Sep - 1 Jan	1	Upland bird / Antelope	400 A 404	
189	H & F Farm	W- Collins	1,504	1 Sep - 1 Jan	1	Deer / Antelope / Upland bird	404 A 404	
190	Double Creek Farms	S - Power	1,404	1 Sep - 1 Jan	1	Deer / Antelope / Upland bird	404 A 404	New map in 2023
192	Hill Top Colony	SE - Great Falls	9,210	15 Aug - 1 Jan	1	Deer / Antelope / Upland bird / Waterfowl	413 A 430	
193	Pheasants Forever - Teton River	N - Dutton	266	1 Sep - 1 Jan / 15 April - 31 May	1	Deer / Turkey / Upland bird	404 A 404	Open for Spring Turkey.
194	Sunnybrook Colony	E-Tiber Reservoir	15,462	15 Aug - 1 Jan	1	Deer / Antelope / Upland bird / Waterfowl	400 A 404	New 2023
195	Taffy Creek	N- Winifred	4,827	1 Sep - 1 Jan / 15 April - 31 May	1 & 2	Deer / Turkey Antelope / Big Horn Sheep	417 / 426 A 480	Open for Spring Turkey. Not open for late muzzleloader hunting season
196	AP 2-Crow Ranch	N - Winnett	7,335	1 Sep - 1 Jan / 15 April - 31 May	2	Elk / Deer / Antelope	410 A 481	NO SAGE GROUSE HUNTING Open for Spring Turkey.

To receive BMA Maps through the mail, please call (406) 454-5862 or email fwpr4bmp@mt.gov. Requests processed Monday to Friday excluding holidays.

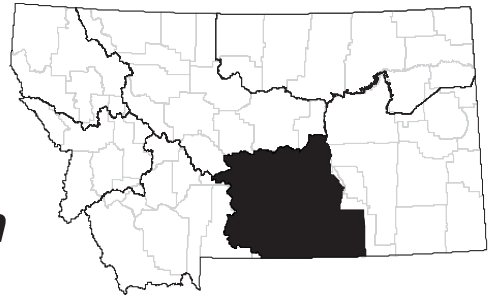
REGION 4 BLOCK MANAGEMENT AREAS

No.	BMA Name	General Location (nearest town)	Acres	Dates Open to Hunting	BMA Type 1 and/or 2	Primary Hunting Opportunities	Hunting District	Additional Information
197	Rockport Colony	W - Pendroy	13,895	1 Sept - 1 Jan	1	Deer / Antelope / Upland bird	441 A 441	
198	Grass Lands Colony	S- Great Falls	9,357	1 Sept - 1 Jan	1	Deer / Antelope / Upland bird	413 A 430	
199	Gruel Ranch	S - Ulm	5,000	1 Sep - 1 Jan	1	Deer / Waterfowl	413 / 445 A 430 / 450	NO PHEASANT HUNTING Not open for late muzzleloader hunting season
200	Olson Farms	W - Cascade	2,640	1 Sep - 1 Jan	1	Deer / Antelope / Upland Bird	421 A 440	
201	Whitlash	Whitlash	1,675	15 Aug - 1 Jan	2	Deer / Antelope / Upland Bird	401 A 401	
202	Diamond	S- Dutton	310	1 Sep - 1 Jan	1	Deer / Antelope / Upland Bird	404 A 404	
203	Surprise Creek Colony	W - Stanford	11,920	15 Aug - 1 Jan	1	Deer / Antelope	413 / 419 A 430 / 471	NO UPLAND GAMEBIRD HUNTING
204	Everson Bench	N - Denton	2,550	1 Sep - 1 Jan	1	Deer / Antelope / Upland Bird	426 A 471	
205	B&L Farms	E - Power	459	1 Sep - 1 Jan	1	Deer / Antelope / Upland Bird	404 A 404	
206	D.Kronebusch & Son	N - Conrad	2,063	15 Aug - 1 Jan	1	Deer / Antelope / Upland Bird	400 / 406 A 404	
208	Thurman Field	S- Cascade	1,173	15 Aug - 1 Jan	2	Deer / Antelope / Upland Bird	445 A 450	New rules in 2023
209	Carter	N - Highwood	3,273	15 Aug - 1 Jan	1	Deer / Antelope / Upland Bird	405 A 471	
210	Camrose Colony	E- Ledger	3,990	15 Aug - 1 Jan	1	Deer / Antelope / Upland Bird	400 A 404	
211	Tiber View	E- Ledger	5,986	15 Aug - 1 Jan	1	Deer / Antelope / Upland Bird	400 A 404	
212	Evergreen Farms	E- Ledger	7,072	15 Aug - 1 Jan	1	Deer / Antelope / Upland Bird	400 A 404	

To receive BMA Maps through the mail, please call (406) 454-5862 or email fwpr4bmp@mt.gov. Requests processed Monday to Friday excluding holidays.

Region 5

2023 Block Management Program



ABOUT REGION FIVE'S HUNTING ACCESS PROGRAM

In 2023, there are 105 Block Management Areas (BMAs) that will provide access to approximately 505,602 acres of private, state, and federal lands. Like others, Region 5 (R5) has Type 1 and Type 2 BMAs (discussed near the front of this Guide), which give hunters flexibility in gaining permission. About half are Type 1 and half are Type 2 in R5. Regardless of permission type, please keep in mind that BMAs are comprised wholly or partially of private lands. As a hunter you have the privilege to access these lands and your behavior will play a significant role in the future of Montana's hunting heritage. Good luck and be safe!

HOW TO OBTAIN MAPS FOR R5

Maps may be downloaded at fwp.mt.gov/bma requested in person at the FWP R5 Headquarters at 2300 Lake Elmo Drive in Billings, by e-mailing fwpr5bmp@mt.gov or by calling (406) 247-2940.

HOW TO OBTAIN PERMISSION TO HUNT

Each BMA rules/map lists the method and steps for obtaining permission to hunt on that particular area. Please abide by times for calling landowners, if listed. If times are not listed, please be considerate and call at reasonable hours. Landowners are not required to and may not return phone calls. While obtaining permission to hunt BMAs within R5, please keep the following Administrative Rules/policies in mind:

- **Use only current year BMA rules/maps.** R5 produces new rules/maps each year to address rule, boundary, or permission method changes. Also, there is some turnover in BMAs from year to year so a previous BMA may no longer be enrolled.
- **Reservations may not be made before August 22nd** (abide by the date shown on the individual BMA map/rules as it may be later than this). If a BMA takes reservations, a hunter may only have one reservation on that BMA at any one time. After the dates of the reservation pass, a hunter may make another reservation to hunt that BMA. Hunters may have reservations on more than one BMA as long as they are not for the same hunting dates. Reservations can be up to three days but must be for consecutive days. Individuals from the same hunting party may not make reservations for consecutive three-day blocks in an attempt to book more than three days for their party. Hunters may hunt more than one BMA in a day but are prohibited from making reservations to hunt on more than one limited-hunter BMA per day.
- **Cancellations.** If you make reservations on a BMA and are unable to hunt, please inform the landowner of this as soon as possible. Also inform them if you are successful early in your hunt and will not be hunting all the days you have permission for. Failure to do so may result in the loss of hunting privileges on that BMA for the remainder of the hunting season. Be courteous and give others an opportunity to hunt.

OTHER HUNTING OPPORTUNITIES IN SOUTH-CENTRAL MONTANA

About 7% of the land base in FWP Region 5 is enrolled in the Block Management Program. That leaves a great deal of land and associated hunting opportunities to explore. Hunters are encouraged to look at these opportunities and not limit their days afield only to BMAs.

- **Private lands not enrolled in Block Management.** Remember to ask for permission before hunting private lands and abide by landowners' instructions.
- **US Forest Service.** Region 5 has portions of two National Forests (Custer Gallatin and Helena-Lewis & Clark) within its boundaries. Nearly all these lands are open to public hunting.
- **Bureau of Land Management.** Most BLM lands are open to hunting and are scattered throughout Region 5. The biggest blocks can be found in the northeast and southern portions of the Region.
- **State School Trust (DNRC).** DNRC lands (school sections) are scattered throughout our Region and usually in parcels of 640 acres or less. Hunting is allowed on most lands and is subject to DNRC rules. Hunters should read and be familiar with these rules before hunting.
- **Other. US Fish and Wildlife Service and National Park Service.** Hunting is allowed on some of these lands and is subject to the regulating Agency's rules. Please contact them before hunting.

Public Access Land Agreement (PALA) and Unlocking Public Lands (UPL) opportunities include:

- **Cottonwood Creek PALA, east of Silesia:** 480 acres BLM, open July 1-June 30
- **Sunset Colony PALA, north of Roundup:** 1280 acres DNRC, open October 1-March 31
- **Maxwell 05-21-01 UPL, north of Melstone:** 646 acres DNRC, open May 1-December 31

PALA and UPL maps available online at <https://fwp.mt.gov/gis/maps/huntPlanner/>

FWP administers Wildlife Management Areas (WMA) throughout the region, each of which provides hunting opportunities. WMAs in the region include:

- **Cooney SP, west of Boyd:** 3,250 acres
- **Grant Marsh WMA, north of Hardin:** 530 acres
- **Haymaker WMA, northwest of Harlowton:** 1,325 acres
- **Silver Run WMA, south of Red Lodge:** 640 acres
- **Yellowstone WMA, northeast of Worden:** 4,600 acres
- **Big Snowy WMA, North of Ryegate:** 5,677 acres

WMA maps available online at <https://fwp.mt.gov/gis/maps/huntPlanner/>

FWP also administers numerous Fishing Access Sites (FAS) and State Parks (SP) throughout the region that provide hunting opportunities. These sites include:

- **Arapooish FAS, north of Hardin:** 95 acres, open to shotgun for waterfowl and upland game birds only
- **Beaver Lodge FAS, north of Red Lodge:** 60 acres, no weapons restrictions
- **Big Rock FAS, south of Big Timber:** 70 acres, archery only
- **Bighorn FAS, south of Hardin:** 72 acres, open to shotgun for waterfowl and upland game birds only
- **Bluewater Springs FAS, northeast of Bridger:** 90 acres, register with hatchery personnel, no weapons restrictions
- **Boulder Forks FAS, south of Big Timber:** 73 acres, archery and/or shotgun only
- **Bratten FAS, west of Reed Point:** 93 acres, no weapons restrictions

- **Bridger Bend FAS, south of Belfry:** 12 acres, archery and/or shotgun only
- **Broadview Pond FAS, Broadview:** 53 acres, archery and/or shotgun only
- **Buffalo Jump FAS, Nye:** 6 acres, archery and/or shotgun only
- **Buffalo Mirage FAS, west of Laurel:** 16 acres, archery and/or shotgun only
- **Bull Springs FAS, north of Red Lodge:** 33 acres, archery and/or shotgun only
- **Bundy Bridge FAS, west of Pompey's Pillar:** 4 acres, archery and/or shotgun only
- **Captain Clark FAS, west of Custer:** 148 acres, no weapons restrictions
- **Castle Rock FAS, north of Nye:** 80 acres, no weapons restrictions south of river, archery and/or shotgun only north of river
- **Clarks Fork Yellowstone FAS, south of Bridger:** 172 acres, archery only for big game, shotgun only for waterfowl/upland game birds, firearms closure within 150 yards of Ridgeway Drive
- **Cliff Swallow FAS, west of Absarokee:** 160 acres, no weapons restrictions, safety zone in developed area
- **Deadman's Basin FAS, east of Shawmut:** 101 acres, no weapons restrictions
- **Duck Creek Bridge FAS, west of Billings:** 27 acres, archery and/or shotgun only
- **Fireman's Point FAS, south of Columbus:** 162 acres, archery and/or shotgun only
- **General Custer FAS, north of Hardin:** 34 acres, no weapons restrictions
- **Grant Marsh FAS, north of Hardin:** 141 acres, no weapons restrictions
- **Grey Bear FAS, west of Big Timber:** 25 acres, archery and/or shotgun only, safety zone in developed area
- **Gritty Stone FAS, north of Worden:** 14 acres, archery and/or shotgun only
- **Holmgren FAS, west of Columbus:** 71 acres, no weapons restrictions
- **Homestead Isle FAS, west of Laurel:** 191 acres, no weapons restrictions
- **Horsethief Station FAS, north of Red Lodge:** 84 acres, no weapons restrictions, safety zone in developed area
- **Mallard's Landing FAS, south of Hardin:** 43 acres, open to shotgun for waterfowl and upland game birds only
- **Manuel Lisa FAS, east of Custer:** 38 acres, no weapons restrictions
- **Moraine FAS, north of Nye:** 60 acres, no weapons restrictions
- **Otter Creek FAS, Big Timber:** 29 acres, archery and/or shotgun only
- **Pelican FAS, Greycliff:** 122 acres, no weapons restrictions
- **Selkirk FAS, east of Martinsdale:** 265 acres, no weapons restrictions
- **Two Leggins FAS, south of Hardin:** 30 acres, open to shotgun for waterfowl and upland game birds only
- **Voyagers Rest FAS, north of Worden:** 20 acres, archery and/or shotgun only
- **Water Birch FAS, north of Red Lodge:** 77 acres, no weapons restrictions, safety zone in developed area
- **Whitebird FAS, south of Columbus:** 23 acres, archery and/or shotgun only

FAS maps available online at <https://fwp.mt.gov/gis/maps/huntPlanner/>

FOR MORE INFORMATION REGARDING FWP REGION 5, CONTACT:

**MT Fish, Wildlife & Parks
2300 Lake Elmo Drive
Billings, MT 59105
(406) 247-2940**

REGION 5 BLOCK MANAGEMENT AREAS

No.	BMA Name	General Location (nearest town)	Acres	Dates Open to Hunting	BMA Type 1 and/or 2	Primary Hunting Opportunities	Hunting District	Additional Information
1	Fifty 10 Ranch	West of Melstone	7,600	9/1-1/1	1	Antelope	D/E 535 Ant 536	Vehicles allowed on designated roads only. Not open for late muzzleloader season hunting.
2	Ostermiller Ranch	Southeast of Rapelje	3,200	9/1-1/1	1	Antelope/Mule deer Upland birds	D/E 515 Ant 576	Vehicles allowed on established roads unless muddy or fire danger.
7	Brewington Ranch	East of Judith Gap	2,030	9/1-1/1	1	Antelope M/WT deer	D/E 535 Ant 516	Vehicles allowed on designated roads only.
8	Springwater Colony	Northeast of Harlowton	14,619	9/1-2/15 and 4/15-5/31	2	Antelope M/WT deer	D/E 515/535/540 Ant 516/546	Vehicles allowed on designated open roads to parking areas.
10	Gabrian Ranch	West of Red Lodge	940	9/1-1/1	2	Eik* M/WT deer	D/E 525	Walk-in or horseback from designated parking areas. *Eik hunting allowed archery and general seasons only. Not open for late muzzleloader season hunting.
12	Jim Lane Ranch	Southeast of Harlowton	12,320	9/1-1/1	1	Antelope M/WT deer	D/E 515 Ant 576	Upland bird/pheasant hunting not allowed. Walk-in only, access from county roads.
14	P Bar Triangle Ranch	Northeast of Molt	1,920	9/1-1/1	2	Antelope/M deer Upland birds	D/E 515 Ant 576	Walk-in, vehicles allowed on designated roads. Allowing veterans preference on Veterans Day.
15	J G Ranch	Roscoe	2,000	8/15-2/15	1	Eik M/WT deer	D/E 525	Walk-in, vehicles allowed on ranch roads with landowner permission only.
16	Pole Creek	Northwest of Roundup	23,057	8/15-2/15	1	Antelope	D/E 535 Ant 516	Walk-in only, vehicles allowed on designated roads only.
17	Guthrie Ranch	North of Absarokee	4,189	8/15-2/15	1	Antelope M/WT deer Upland birds	D/E 575 Ant 556	Walk-in only from county roads.
18	Downs Ranch	North of Roundup	6,438	9/1-1/1	2	Antelope Mule deer Upland birds	D/E 535 Ant 536	Vehicles allowed on established roads and stubble. Allowing veterans preference on Veterans Day.
21	Diamond Quarter Circle Ranch	North of Melstone	5,840	9/1-1/1	2	Antelope M/WT deer Upland birds	D/E 535/701 Ant 536/701	Vehicles allowed on designated roads only. No ATVs, UTVs or motorcycles allowed. Not open for late muzzleloader season hunting.
22	Currant Creek	North of Lavina	19,673	9/1-1/1	1	Antelope Mule deer Upland birds	D/E 535 Ant 516	Mostly walk-in only from county roads. Vehicles allowed on some established ranch roads (see map/rules).

To receive maps & permission information through the mail, please call (406) 247-2940 or email fwpr5bmp@mt.gov requests processed Monday to Friday.

REGION 5 BLOCK MANAGEMENT AREAS

No.	BMA Name	General Location (nearest town)	Acres	Dates Open to Hunting	BMA Type 1 and/or 2	Primary Hunting Opportunities	Hunting District	Additional Information
25	Solf Ranch	East of Winnett	13,280	8/15-2/15	1	Antelope/Elk M/WT deer Upland birds Waterfowl	D/E 410/535 Ant 481/536	Vehicles allowed on established roads only.
27	Gage Dome	Northeast of Roundup	71,291	8/15-1/1	1	Antelope Mule deer Upland birds Waterfowl	D/E 535 Ant 536	Vehicles allowed on designated open roads.
29	Galloway Creek Ranch	Southeast of Judith Gap	2,880	9/1-1/1	1	Antelope M/WT deer Upland birds	D/E 535 Ant 516	Walk-in only from county roads.
30	Graves Ranch	North of Roundup	23,720	9/1-1/1	1	Antelope Mule deer	D/E 535 Ant 516	Vehicles allowed on designated roads. Not open for late muzzleloader season hunting.
33	Johnke Ranch	South of Winnett	1,600	9/1-1/1	1 & 2	Antelope M/WT deer Upland birds	D/E 535 Ant 536	Vehicles allowed on established roads only.
34	Anderson	Northwest of Roundup	3,120	9/1-1/1	1	Antelope Upland birds	D/E 535 Ant 516	Vehicles allowed on designated road and parking areas only. No coyote hunting.
39	Colby Ranch	Southwest of Harlowton	1,850	9/1-1/1	2	Antelope M/WT deer Upland birds	D/E 580 Ant 586	Walk-in only, vehicles may be parked along county road or in parking areas. Not open for late muzzleloader season hunting.
42	Sasse Ranch	Southwest of Lavina	2,400	8/15-2/15 and 4/15-5/31	1	Antelope M/WT deer	D/E 515 Ant 576	Vehicles allowed on established roads only.
43	Kirch Ranch	East of Nye	1,360	9/1-2/15 and 4/15-5/31	2	Elk	D/E 525/575	Deer hunting not allowed. Vehicles allowed on established roads as instructed by landowner
44	Smith Ranch	West of Shawmut	3,957	9/1-1/1 and 4/15-5/31	2	Antelope M/WT deer Waterfowl	D/E 515/535 Ant 576	Vehicles allowed on established roads. Allowing veterans preference on Veterans Day.
45	Jim Hanson Ranch	Northeast of Melville	1,400	8/15-2/15	2	Antelope Mule deer	D/E 515 Ant 576	Walk-in only, access from county roads. Hunter check out required. Not open for late muzzleloader season hunting.
47	Grand Duke Ranch	Southeast of Harlowton	1,453	9/1-1/1	2	Antelope Mule deer	D/E 515 Ant 576	Vehicles allowed on designated ranch roads only.

To receive maps & permission information through the mail, please call (406) 247-2940 or email fwpr5bmp@mt.gov requests processed Monday to Friday.

REGION 5 BLOCK MANAGEMENT AREAS

No.	BMA Name	General Location (nearest town)	Acres	Dates Open to Hunting	BMA Type 1 and/or 2	Primary Hunting Opportunities	Hunting District	Additional Information
54	Ferster Ranch	South of Absarokee	1,800	8/15-2/15 and 4/15-5/31	1 & 2	Antelope M/WT deer	D/E 525/575 Ant 556	Walk-in only from parking areas or county roads.
55	Arthun Ranch	West of Silesia	4,314	9/1-1/1	1	Mule deer Upland birds	D/E 575 Ant 556	Walk-in from county roads or ranch headquarters.
58	Steamboat Rock	Northwest of Roundup	3,360	8/15-2/15	1	Antelope Upland birds	D/E 535 Ant 516	Vehicles allowed on established roads for game retrieval.
59	Bermes	East of Molt	2,240	9/1-1/1 and 4/15-5/31	1	Antelope M/WT deer Upland birds	D/E 515 Ant 576	Walk-in only, vehicles allowed on designated roads for game retrieval with landowner permission.
60	Willems Ranch	Southwest of Harlowton	640	9/1-1/1	1	Antelope White-tailed deer	D/E 580 Ant 586	Walk-in only from parking areas. Not open for late muzzleloader season hunting.
61	McKenna Ranch	East of Winnett	1,145	8/15-1/1	1	Antelope M/WT deer Upland birds	D/E 535 Ant 536	Walk-in from county road. Vehicular game retrieval for disabled hunters with prior landowner permission only.
62	Melville Ranch	Northwest of Hardin	3,853	9/1-1/1	2	Antelope M/WT deer Upland birds	D/E 590 Ant 526	Vehicles allowed on established roads. Not open for late muzzleloader season hunting.
63	Diamond X Farms	North of Huntley	451	9/1-1/15	2	WT deer Upland Birds Waterfowl	D/E 590	Walk-in only. Vehicles may be parked in designated areas. Allowing veterans preference on Veterans Day.
69	Broken Box Ranch	West of Lavina	2,737	8/15-1/1	1	Antelope M/WT deer Upland birds Waterfowl	D/E 515/535 Ant 516/576	Walk-in, vehicles may be used on established roads for game retrieval only.
70	Mountain View Colony	East of Broadview	11,016	9/1-1/1	1	Antelope M/WT deer	D/E 590 Ant 576	Vehicles allowed on established roads except in walk-in areas. Not open for late muzzleloader season hunting.
71	MJ Jansen Livestock Inc	Southwest of Lavina	7,655	8/15-2/15 and 4/15-5/31	1	Antelope Elk M/WT deer	D/E 515 Ant 576	No hunting on Thursdays. Walk-in, access from county roads, vehicle use allowed for game retrieval with landowner permission only.
73	Yanzick Ranch	West of Absarokee	785	9/1-2/15 and 4/15-5/31	2	M/WT deer	D/E 575	Vehicles allowed on established roads only. Allowing veterans preference on Veterans Day.

To receive maps & permission information through the mail, please call (406) 247-2940 or email fwpr5bmp@mt.gov requests processed Monday to Friday.



REGION 5 BLOCK MANAGEMENT AREAS

No.	BMA Name	General Location (nearest town)	Acres	Dates Open to Hunting	BMA Type 1 and/or 2	Primary Hunting Opportunities	Hunting District	Additional Information
74	Herbel Ranch	North of Hardin	1,536	8/15-2/15 and 4/15-5/31	2	Antelope/Elk M/WT deer Upland birds	D/E 590 Ant 526	Walk-in only, landowner permission required to use vehicle for game retrieval. Not open for late muzzleloader season hunting.
75	Conover Ranch	East of Broadview	1,280	9/1-1/1	1	Antelope Upland birds	D/E 590 Ant 576	Vehicles may be parked along established roads.
76	Grewell Ranch	Southeast of Silesia	1,960	9/1-1/1 and 4/15-5/31	2	M/WT deer Upland birds	D/E 502	Walk-in only; vehicles allowed as designated by landowner.
81	Leo Schraudner Ranch	South of Lavina	2,563	9/1-1/1	1	Antelope M/WT deer	D/E 515 Ant 576	Walk-in only, access from county roads.
82	Lee Ranch	East and north of Judith Gap	5,028	8/15-2/15	1	Antelope M/WT deer Upland birds	D/E 411/418/535 Ant 420/430/516	Walk-in only, vehicles allowed on designated roads and parked at designated areas. Not open for late muzzleloader season hunting.
83	Heyd Ranch	East of Worden	383	9/1-1/15	1	M/WT deer Upland birds Waterfowl	D/E 590	Walk-in only from parking areas at sign-in roster boxes.
85	Blatter Ranch	Southwest of Ryegate	1,280	9/1-1/1	2	Antelope Mule deer	D/E 515 Ant 576	Upland bird hunting not allowed. Walk-in only, vehicles allowed on county road to parking area. Allowing veterans preference on Veterans Day.
86	VanOosten Ranch	Northeast of Reedpoint	10,240	8/15-2/15	2	Antelope Elk/Mule deer Upland birds	D/E 515 Ant 576	Vehicles allowed on designated roads. ATV/UTVs allowed for game retrieval only.
90	Reversed R Livestock	Southeast of Judith Gap	4,480	9/1-1/1	2	Antelope M/WT deer Upland birds	D/E 535 Ant 516	Vehicles allowed on roads as designated by landowner. Allowing veterans preference on Veterans Day.
97	Miller Ranch	North of Columbus	5,340	9/1-1/1 and 4/15-5/31	1	Antelope Mule deer Upland birds	D/E 515 Ant 576	Walk-in only from county roads. No ATVs, UTVs or motorcycles allowed.
99	Lee Lane Ranch	Northeast of Molt	11,040	8/15-1/1	1	Antelope Mule deer Upland birds	D/E 515 Ant 576	Walk-in only, vehicles may be parked in parking areas.
100	Golden Valley Colony	South of Ryegate	18,648	9/1-2/15 and 4/15-5/31	2	Antelope M/WT deer Upland birds	D/E 515 Ant 576	Vehicles allowed on established roads only. No ATVs, UTVs or motorcycles allowed.

To receive maps & permission information through the mail, please call (406) 247-2940 or email fwpr5bmp@mt.gov requests processed Monday to Friday.

REGION 5 BLOCK MANAGEMENT AREAS

No.	BMA Name	General Location (nearest town)	Acres	Dates Open to Hunting	BMA Type 1 and/or 2	Primary Hunting Opportunities	Hunting District	Additional Information
104	K Garfield Ranch	West of Lavina	1,809	8/15-1/1	1	Antelope M/W/T deer Upland birds	D/E 515/535 Ant 516/576	Walk-in to hunt. Vehicles allowed on established roads for game retrieval only.
107	Marsh Ranch	Southeast of Rapelje	3,028	8/15-1/1	1	Antelope Mule deer Upland birds Waterfowl	D/E 515 Ant 576	Vehicles allowed on established roads.
115	JS Morgan Ranch	Southeast of Bridger	3,320	9/1-1/1	1	Mule deer Upland birds	D/E 502/555	Walk-in only from county and open roads. No ATVs, UTVs or motorcycles allowed. Not open for late muzzleloader season hunting.
117	Comanche Flats	Southe of Broadview	18,492	8/15-1/1	1	Antelope Mule deer Upland birds	D/E 515 Ant 576	Walk-in if muddy. Vehicles allowed on roads as designated by landowner.
123	Hereim Ranch	Southeast of Judith Gap	960	9/1-1/1	1	Antelope White-tailed deer	D/E 535 Ant 516	Walk-in only from county roads. No ATVs, UTVs or motorcycles allowed. Not open for late muzzleloader season hunting.
124	CH Ranch	West of Silesia	1,980	9/1-1/1	1	M/W/T deer Upland birds	D/E 502/575	Walk-in only from county roads. Possible vehicular game retrieval.
126	Carter Ranch	Southwest of Fishtail	557	8/15-2/15	2	M/W/T deer	D/E 525/575	Walk-in from county roads. Not open for late muzzleloader season hunting.
134	Kombol Ranch	Northwest of Roundup	5,391	8/15-2/15	1	Antelope	Ant 516	Walk-in only from county roads. No ATVs, UTVs or motorcycles allowed. Not open for late muzzleloader season hunting.
136	Lannen Ranch	Northeast of Fishtail	930	9/1-1/1	1	M/W/T deer Turkey	D/E 525/575	Walk-in from ranch headquarters. Not open for late muzzleloader season hunting.
137	Daniel Ranch	Fishtail	950	9/1-1/1	2	M/W/T deer Turkey	D/E 575	Walk-in only from ranch headquarters. No ATVs, UTVs or motorcycles allowed.
140	Adams Ranch	Northeast of Melville	3,200	9/1-1/1	2	Elk* M/W/T deer	D/E 515	Walk-in only from county roads. No ATVs, UTVs or motorcycles allowed. *Elk hunting allowed archery and general seasons only. Not open for late muzzleloader season hunting.
141	Hedgesville	Northeast of Shawmut	3,664	9/1-1/1	1	Antelope Mule deer Upland birds	D/E 535 Ant 516	Walk-in only from county roads.
142	Nihill	Southeast of Judith Gap	3,080	9/1-1/1	1	Antelope M/W/T deer	D/E 535 Ant 516	Walk-in only from county roads.

To receive maps & permission information through the mail, please call (406) 247-2940 or email fwpr5bmp@mt.gov requests processed Monday to Friday.

REGION 5 BLOCK MANAGEMENT AREAS

No.	BMA Name	General Location (nearest town)	Acres	Dates Open to Hunting	BMA Type 1 and/or 2	Primary Hunting Opportunities	Hunting District	Additional Information
145	Auer	Southeast of Broadview	3,400	8/15-1/1	1	Antelope M/W/T deer	D/E 590 Ant 576	Walk-in only from established roads.
146	Beaver Creek	Southeast of Absarokee	760	9/1-1/1 and 4/15-5/31	1	Antelope M/W/T deer Upland birds	D/E 575 Ant 556	Walk-in from county road.
152	Lazy Cross Ranch	East of Molt	640	8/15-1/1	1	Antelope Mule deer Upland birds	D/E 515 Ant 576	Walk-in only from county roads. No ATVs, UTVs or motorcycles allowed.
154	C Lazy E Ranch	Southeast of Silesia	1,800	9/1-1/1	1	Mule deer Upland birds	D/E 502	Walk-in only from county roads. No ATVs, UTVs or motorcycles allowed.
158	Warner Farm	Southeast of Judith Gap	718	9/1-2/15	2	Antelope Mule deer Upland birds	D/E 535 Ant 516	Walk-in only from county roads. No ATVs, UTVs or motorcycles allowed. Not open for late muzzleloader season hunting.
160	Wallum Ranch	Northeast of Shawmut	3,000	9/1-1/1	1	Antelope M/W/T deer Upland birds	D/E 535 Ant 516	Walk-in only from county roads. No ATVs, UTVs or motorcycles allowed.
162	Acton	Southeast of Broadview	2,860	8/15-1/1	1	Antelope Mule deer Upland birds	D/E 590 Ant 576	Vehicles allowed on established roads. No ATVs, UTVs or motorcycles allowed.
163	Miller/Jackstone	Absarokee	8,432	9/1-1/1 and 4/15-5/31	2	Antelope M/W/T deer Upland birds	D/E 575 Ant 556	Walk-in only from county roads. No ATVs, UTVs or motorcycles allowed. Allowing veterans preference on Veterans Day.
164	Erickson Farms	East of Broadview	4,640	8/15-1/1	1	Antelope Mule deer Upland birds	D/E 590 Ant 576	Walk-in only from county roads. No ATVs, UTVs or motorcycles allowed.
165	KY Ranch	East of Edgar	5,016	9/1-1/1 and 4/15-5/31	1	Antelope M/W/T deer Upland birds	D/E 502 Ant 556	Walk-in only from county roads. No ATVs, UTVs or motorcycles allowed.
166	Billingsley Ranch	East of Edgar	3,700	9/1-1/1	1	Antelope Mule deer Upland birds	D/E 502 Ant 556	Walk-in only from county roads. No ATVs, UTVs or motorcycles allowed.
168	Dannenberg Ranch	Southeast of Rapelje	3,840	9/1-1/1	1	Antelope M/W/T deer Upland birds Waterfowl	D/E 515 Ant 576	Walk-in only from established roads. No ATVs, UTVs or motorcycles allowed. Not open for late muzzleloader season hunting.

To receive maps & permission information through the mail, please call (406) 247-2940 or email fwpr5bmp@mt.gov requests processed Monday to Friday.

REGION 5 BLOCK MANAGEMENT AREAS

No.	BMA Name	General Location (nearest town)	Acres	Dates Open to Hunting	BMA Type 1 and/or 2	Primary Hunting Opportunities	Hunting District	Additional Information
169	Griffith Ranch – Shawmut	South of Shawmut	3,003	8/15-2/15	2	Antelope Mule deer Upland birds	D/E 515 Ant 576	Walk-in only from county roads. No ATVs, UTVs or motorcycles allowed. Allowing veterans preference on Veterans Day.
170	Griffith Ranch – Hopley	Northwest of Harlowton	2,598	8/15-2/15	1	Antelope Elk Mule deer	D/E 540 Ant 546	Walk-in only from county roads or parking areas. No ATVs, UTVs or motorcycles allowed.
173	Martin/Walker	Northwest of Harlowton	2,560	8/15-1/1	1	Antelope Mule deer Upland birds	D/E 540 Ant 546	Walk-in only from county roads. No ATVs, UTVs or motorcycles allowed.
177	McKeith	South of Reedpoint	734	9/1-1/1	1	Mule deer	D/E 575 Ant 556	Walk-in only from county roads.
178	Olson Brothers	North of Two Dot	5,434	8/15-2/15 and 4/15-5/31	1	Antelope Elk Upland birds	D/E 540 Ant 546	No off-road travel. Walk-in from open roads or parking areas.
180	Rosh Farms	West of Custer	237	9/1-1/15 and 4/15-5/31	2	White-tailed deer Upland birds Waterfowl	D/E 590	Walk-in only from parking areas.
181	Hiner Ranch	Northwest of Harlowton	1,030	8/15-2/15 and 4/15-5/31	1	Antelope Elk Mule deer	D/E 540 Ant 546	Walk-in only from parking areas. No overnight camping.
184	Pfliger-Eng	Southwest of Ryegate	1,920	9/1-1/1	1	Antelope Mule deer	D/E 515 Ant 576	Walk-in only from county roads.
187	Buffalo Trail	Southwest of Broadview	1,280	8/15-1/1	1	M/W/T deer Upland birds	D/E 515 Ant 576	Walk-in from county roads.
188	Bart Erickson Farms	West of Broadview	1,120	8/15-1/1	1	Antelope M/W/T deer	D/E 515 Ant 576	Walk-in from county roads. Not open for late muzzleloader season hunting.
190	T/H Ranch	West of Ryegate	750	8/15-1/1	1	Antelope Mule deer Upland birds	D/E 535 Ant 516	Walk-in from county roads.
192	L Diamond V Ranch	South of Harlowton	640	8/15-1/1	1	Antelope M/W/T deer Upland birds	D/E 515 Ant 576	Walk-in from parking areas.
193	Carlson	South of Ryegate	2,262	9/1-1/1	1	Antelope Mule Deer Upland birds	D/E 515 Ant 576	Walk-in from county roads.

To receive maps & permission information through the mail, please call (406) 247-2940 or email fwpr5bmp@mt.gov requests processed Monday to Friday.



REGION 5 BLOCK MANAGEMENT AREAS

No.	BMA Name	General Location (nearest town)	Acres	Dates Open to Hunting	BMA Type 1 and/or 2	Primary Hunting Opportunities	Hunting District	Additional Information
194	Ed Lode Ranch	West of Judith Gap	2,240	8/15-2/15	1	Antelope Elk*	D/E 540 Ant 546	Game bird hunting not allowed. *Elk presence will be sporadic and weather dependent. Not open for late muzzleloader season hunting. Walk-in only from county roads or parking areas.
195	Martin Ranch	North of Two Dot	2,883	8/15-1/1	1	Antelope	D/E 540 Ant 546	Walk-in only from county road or parking area.
196	Raths Ranch Roundup	Northwest of Roundup	2,967	8/15-1/1	1	Antelope Mule Deer	D/E 535 Ant 516	Vehicles allowed on county and open BLM roads only. No vehicular travel on private lands. Not open for late muzzleloader season.
197	Raths Ranch Lavina	Northwest of Lavina	11,646	8/15-1/1	1	Antelope/M Deer	D/E 535 Ant 516	Pheasant hunting not allowed. Walk-in from county or designated open roads. Not open for late muzzleloader season.
198	East Bench	East of Roberts	2,288	9/1-2/15 and 4/15-5/31	1	M/WT deer Upland birds	D/E 502 Ant 556	Walk-in from designated parking areas only.
199	Black Butte	Northeast of Edgar	1,195	9/1-2/15 and 4/15-5/31	1	Mule deer Upland birds	D/E 502 Ant 556	Walk-in from designated parking areas only.
200	Brown's Coulee	East of Judith Gap	2,672	9/1-1/1	1	Antelope White-tailed deer Upland birds	D/E 535 Ant 516	Walk-in only from county roads.
201	Sawmill Gulch	West of Judith Gap	4,775	8/15-2/15	1	Antelope	D/E 540 Ant 546	Vehicles allowed on established roads. No off-road vehicular travel.
202	Mud Creek	South of Shawmut	1,280	8/15-1/1	1	Antelope	D/E 515 Ant 576	Vehicles allowed on designated open roads to parking areas.
203	Sunset Colony	Northeast of Roundup	10,917	8/15-2/15 and 4/15-5/31	1	Antelope Mule deer Upland birds	D/E 535 Ant 536	Vehicles allowed on designated open roads.
205	Brad Schraudner Ranch	Southwest of Lavina	1,955	9/1-2/15	1	Antelope M/WT deer	D/E 515 Ant 576	Walk-in only, access from county roads.
206	Little Granny Ranch	West of Two Dot	521	8/15-1/1	1	Antelope White-tailed deer	D/E 580 Ant 586	Walk-in only, access from county road.

REGION 5 BLOCK MANAGEMENT AREAS

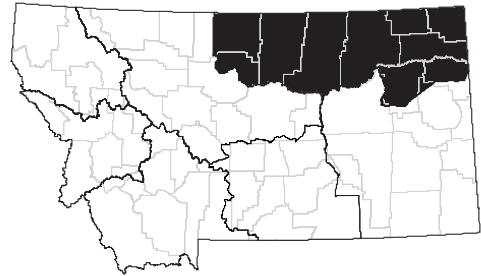
No.	BMA Name	General Location (nearest town)	Acres	Dates Open to Hunting	BMA Type 1 and/or 2	Primary Hunting Opportunities	Hunting District	Additional Information
207	Bill Hanser Ranch	West of Broadview	5,464	8/15-2/15	1	Antelope Mule deer Upland birds	D/E 515 Ant 576	Walk-in from county roads or designated open road.
208	Bootprint Ranch East	Northeast of Roundup	3,424	8/15-2/15 and 4/15-5/31	1	Antelope/Elk Mule deer Upland birds	D/E 535 Ant 516/536	Walk-in only from county roads or highway.
209	Bootprint Ranch West	West of Roundup	1,277	8/15-2/15 and 4/15-5/31	1	Antelope/Elk Mule deer	D/E 535 Ant 516	Walk-in only from county road.
210	Frey	East of Broadview	1,199	9/1-1/1	1	Antelope Mule deer Upland birds	D/E 590 Ant 576	Walk-in only from county roads. Not open for late muzzleloader season hunting.
213	Sand Creek Ranch	North of Bridger	342	9/1-2/15	2	Antelope/Elk Mule deer	D/E 502 Ant 556	Hunting will be limited to 2 hunters/day. Advanced reservation required.
215	Windy Wheatland and Grain	Judith Gap	2,911	8/15-1/1	1	Antelope/Elk Waterfowl	D/E 535 Ant 516	Walk-in only from county roads or designated parking areas. Be advised; BMA on active wind farm.



To receive maps & permission information through the mail, please call (406) 247-2940 or email fwpr5bmp@mt.gov requests processed Monday to Friday.

Region 6

2023 Block Management Program



Region 6 has 457 properties enrolling 1,270,334 acres making up 209 Block Management Areas (BMAs) and providing enhanced access to well over 700,000 public land acres. These areas offer excellent opportunity to hunt whitetail and mule deer, elk, antelope, upland game birds, turkey, and waterfowl. Please be sure to read the county information below for 2023 hunting outlooks and the BMA tables for specific hunting opportunities. In 2020 there were changes to Region 6 Hunting Districts, which may affect some of your usual hunting spots and the valid licenses or permits pertaining to those BMAs. Please refer to the 2023 Montana FWP Hunting Regulations for the updated Hunting Districts.

Most of our BMAs are open from September 1 to January 1, but some open early for the antelope archery only season. Spring Turkey 2024 is offered on some properties, please use the hunt planner in the Spring for a list of those opportunities. Some landowners, including those not enrolled in Block Management, may be able to accommodate hunters with special needs. Hunters are encouraged to contact our regional FWP Office to determine if opportunities exist to meet specific needs.

Two kinds of BMAs are available in Region 6, classified as Type 1 and Type 2 BMAs. In this region, Type 1 BMAs are areas in which hunters administer their own permission by using daily sign-in boxes. Type 2 BMAs are areas in which written permission is given to the hunters by landowners, MFWP, or call reservation center.

Hunters can obtain specific BMA maps and rules on site at sign-in box locations or at landowner residences. Region 6 maps of all BMAs are available online at <https://fwp.mt.gov/hunt/access/blockmanagement> and click on the BMA Map tab below. The Region 6 Hunting Access Guide, detailing all Region 6 BMAs, is available through MFWP offices or online beginning the middle of August. Hunters can use this guide to compare BMAs on the included regional map, with the correlating BMA description charts to compare size, geographical location, and hunting opportunities desired.

Other hunting access opportunities exist within the region as well. There are 13 Wildlife Management Areas (WMA) open to hunting. For WMA rules and regulations please visit the Wildlife Management Area website at <https://fwp.mt.gov/conservation/wildlife-management-areas>. Other hunting access opportunities in Region 6 are Access Public Lands (APL), Unlocking Public Lands (UPL), and Public Access Land Agreements (PALA). These other opportunities are listed in the last table of the Region 6 information and can also be found on the MFWP Hunt Planner Map under other access information tab. Maps associated with these projects will show up when you click the project and click view next to the PDF Map text, when the pop-up box appears.

The Region 6 Block Management staff encourages you to share your experience on specific BMAs by sending comment cards, pictures, or letters to the Glasgow office, or by dropping off comment or survey cards in sign-in boxes. We share these with landowners to show your appreciation, or to help improve the program. You can also reach us with questions, letters, or comments about Region 6 Access Programs at region6.access@mt.gov.

TABLE OF CONTENTS

Blaine County	83 - 86
Choteau County.....	86
Daniels County.....	87 - 88
Dawson County.....	88
Garfield County.....	88
Hill County.....	89
McCone County	90 - 92
Phillips County	92 - 97
Richland County	97 - 100
Roosevelt County	100 - 101
Sheridan County	101 - 103
Valley County	103 - 107
Other Access Programs	108 - 110

Blaine County

The majority of Blaine County is made up of private land. Significant blocks of BLM are in the north and southeast portions of the county. There are 32 BMAs with 249,576 acres enrolled in the Block Management program in this county.

Mule deer numbers are above the long-term average in the northern part of the county, but below the long-term average in the southern part of the county. White-tailed deer are found in highest densities along the Milk River and throughout the Bears Paw Mountains. White-tailed deer populations are above average. Antelope numbers are currently still below average.

Upland bird numbers are generally below average due to recent drought conditions throughout most of the county. Sharp-tailed grouse occur throughout much of the county but are often found in higher numbers near brushy coulees in the Bears Paw and prairie habitats. Sage grouse populations are very limited throughout most of northern Blaine County due to the limited habitat but can be found in better numbers in sagebrush habitats just north of the Missouri River Breaks. Sage grouse numbers are slightly below average. Partridge can be found throughout the county. Partridge populations have fared better than other upland birds and are at or slightly below the long-term average. Pheasants can be found in moderate densities in areas near the Milk River and are currently below average.

Ducks and geese are found throughout the county. Wetland conditions are good in most parts of the county this year, which should result in improved waterfowl hunter opportunity this fall.

Chouteau County

The majority of Chouteau County is comprised of private land. Significant blocks of BLM lands are located along the Missouri River. There are 3 BMAs with approximately 15,093 acres of land enrolled in the program within the county.

There can be good population densities of mule deer in the uplands near the Missouri and Marias Rivers, and south of the Bears Paw Mountains. There is quality white-tailed deer habitat along the Missouri and Marias River bottoms and associated CRP acreage. Mule deer numbers are currently below average in this area. White-tailed deer populations are above the long-term average. Antelope occur in moderate densities near Big Sandy and numbers are slightly below average.

Upland bird numbers are expected to still be below average this fall due to past drought conditions, although production this spring was good. There are usually better densities of sharp-tailed grouse in the foothills of the Bears Paw Mountains and patchy populations of partridge throughout the county. Pheasants are found mostly along riparian areas and nearby CRP. Limited sage grouse populations can be found in sagebrush habitats north of the Missouri Breaks.

There are decent duck and goose hunting opportunities along the Missouri River.

Daniels County

Daniels County is comprised of about 70% private land and 30% state and federal owned land. There are 12 BMAs with 88,149 acres enrolled in the program.

White-tailed deer populations are near average levels. Mule deer populations are currently above long-term average. Antelope populations are near average levels.

Sharp-tailed grouse and pheasant populations are above average and habitat conditions and brood production are expected to be good. Hunters should be prepared to adapt their hunting practices depending on land use and habitat conditions. Partridge populations are spotty but fair in suitable habitat.

Waterfowl can be found throughout the county on stock ponds and along the Poplar River. Wetland conditions are below average with many smaller wetlands dry or drying down with summer heat.

Hill County

The majority of Hill County is comprised of private land. There are 9 BMAs with 32,155 acres enrolled in the program, within the county.

Mule deer populations have been stable and are currently above the long-term average. White-tailed deer can be found in higher densities along the Milk River, throughout the Bears Paw area, and areas near private land agriculture. White-tailed deer numbers are currently above average. Antelope habitat is more limited, but antelope populations have been faring well and have been above average in agricultural areas.

Upland bird numbers are expected to be below average this fall due to past drought conditions although production this spring was good. Sharp-tailed grouse can be found in higher densities in brushy coulees near the Bears Paw Mountains and on the prairies. Sage grouse are extremely rare due to the limited amount of habitat available. Partridge can be found throughout the county, but distribution can be spotty. Pheasants are found in moderate densities in areas along the Milk River and adjacent tributaries.

Ducks and geese are found throughout the county. Wetland conditions are poor in most parts of the county this year, which will likely result in patchy waterfowl distribution and reduced waterfowl hunter opportunity this fall.

McCone County

The east half of McCone County is mainly privately owned. BLM acreage increases in the west. The Charles M. Russell National Wildlife Refuge is located on the extreme west border. There are 17 BMAs with 98,973 acres enrolled in the program in the Region 6 Portion of the county. There are also some BMAs located in the county that are administered by Region 7.

Mule deer are found throughout the county especially in rougher country and populations are above the long-term averages. White-tailed deer numbers are improving from recent years but are currently below average.

The antelope populations are now above their long-term averages. They can be found throughout the county, utilizing native prairie as well as agricultural fields.

Sharp-tailed grouse numbers are expected to be good and can be found in rough/brushy country. Hungarian partridge are found in spotty populations. The best areas to find pheasants are along the Missouri River, in CRP and associated riparian areas.

Waterfowl can be found throughout the county at stock ponds and along the Missouri River. Wetland conditions and waterfowl numbers are lower this year due to drought conditions.

Phillips County

The majority of Phillips County is private land with substantial amounts of public land also occurring throughout the county. The Charles M. Russell (CMR) National Wildlife Refuge (NWR) is located along the south edge of Phillips County and borders Fort Peck Reservoir. Bowdoin NWR, as well as several small Waterfowl Production Areas (WPAs) and MFWP Wildlife Management Areas (WMAs), are also found here. There are 41 BMAs with 344,493 acres of private land and enhanced access to public lands.

There is good mule deer and antelope habitat across the county and the mule deer population is above long-term average, however antelope populations throughout the county are slightly below their long-term average. Mule deer have recovered in many areas and are generally found in the prairie, badlands and breaks habitats, while antelope occupy more gently sloped prairie and agriculture habitat. White-tailed deer are located along the Milk River bottom and in areas associated with private land agriculture in North and South Phillips. Current whitetail populations are below their long-term average.

Elk are primarily found in the southern portions of the county in the Missouri River Breaks and Larb Hills. All elk hunting is by special permit only in these areas. Hunters having an elk permit should be prepared to hike at least a mile away from roads and have some means to retrieve their elk (game cart, pack, horses, etc.) since most elk quickly seek secure habitat away from roads and trails. Elk numbers are currently strongest in HD 622.

Upland bird numbers are expected to be below average this fall with reduced adult numbers going into nesting. Though Phillips County has had more spring precipitation than previous years, drought conditions are still likely negatively affecting nesting and early brood rearing success. Upland game bird numbers can vary throughout the county due to localized habitat and weather conditions that influence brood survival through fall. Pheasant hunting opportunities are best along the Milk River and associated drainages, but access is limited on private land and heavy hunting pressure can occur on public lands, including Bowdoin National Wildlife Refuge, WPAs, and WMAs. Sage grouse numbers are higher in the southern half of the county, while sharp-tailed grouse and Hungarian partridge can be found throughout the county. Wetland conditions are expected to be moderate to poor across Phillips County due to lower than average snow accumulation throughout the previous winter. Many small and medium sized wetland basins are currently dry. Larger wetlands and reservoirs are low, but still holding water and will provide some waterfowl hunting opportunity across the area.

Richland County

The majority of Richland County is privately owned. Hunting access is fair, except along the Missouri River where access is more restricted. There are 12 BMAs with 61,994 acres enrolled in the program in the Region 6 part of the county. There are additional BMAs located in the south and east portions of the county administered by Region 7.

White-tailed deer are distributed throughout the county, but populations are currently below average levels, particularly in the eastern portion of the county and along the Missouri river. Mule deer numbers are above average and can be found throughout the county within suitable habitats. Antelope populations continue to remain near average can be found throughout the county.

Sharp-tailed grouse numbers are good throughout the county, while partridge are found scattered throughout the county. Habitat conditions have been good, and the county is currently in recovering from drought conditions. The county is likely still producing a fair number of upland game birds due to the quality brood rearing habitats throughout the county. The pheasant and turkey populations are good and are strongest along the Missouri and Yellowstone River bottoms. Hunters should be prepared to adapt their hunting practices to locate game bird species.

Waterfowl can be found throughout the county in stock ponds and along the Yellowstone and Missouri Rivers. Expect fair waterfowl opportunities.

Roosevelt County

The majority of Roosevelt County is comprised of private land, with good hunting access, except for along the Missouri River. This county has 9 BMAs with 58,112 acres enrolled in the program.

White-tailed deer are distributed throughout the county, but populations are currently below average levels, particularly in the eastern portion of the county and along the Missouri river. There are good numbers of mule deer found in rough topography adjacent to the Missouri River and moving up into the CRP and drainages. The county contains limited antelope habitat but still supports scattered antelope herds.

Sharp-tailed grouse and pheasant populations are currently above average levels. Spring and summer habitat conditions should produce average to good numbers of young birds. Overall, habitat conditions are good for upland game birds. Hunters should be prepared to adapt their hunting practices depending on land use and habitat conditions. Partridge populations are expected to be fair. Turkey populations are limited to the Missouri River bottom and adjacent uplands.

Waterfowl hunting opportunities are fair. Wetland conditions are below average with many smaller wetlands dry or drying down with summer heat.

Sheridan County

The majority of Sheridan County is comprised of private land. Parts of the Medicine Lake National Wildlife Refuge and numerous Waterfowl Production Areas are open to public hunting. Contact the refuge headquarters for further information (406-783-2305). In the county, there are 23 BMAs with 77,893 acres of land enrolled in Block Management.

White-tailed deer populations are below average levels in the southern portion of the county, with levels closer to average in the northern part of the county. Mule deer populations are currently above long-term average and remain strong in areas of higher quality habitat. Antelope populations are scattered throughout the county, but fair numbers can be found throughout the agricultural areas.

Sharp-tailed grouse and pheasant populations are currently above average levels. Spring and summer habitat conditions should produce average to good numbers of young birds. Overall, habitat conditions are good for upland game birds. Hunters should be prepared to adapt their hunting practices depending on land use and habitat conditions. Partridge populations are expected to be fair.

Waterfowl hunting opportunities are available throughout the county, but waterfowl tend to group up on larger wetlands and lakes as the summer progresses and wetlands dry up. Waterfowl numbers are fair in areas with more stable wetlands. Wetland conditions are below average with many smaller wetlands dry or drying down with summer heat.

Valley County

The majority of Valley County is private land. Substantial amounts of public land are located throughout the county. The Charles M. Russell National Wildlife Refuge is in the southern portion of the county. Two Wildlife Management Areas (WMAs) are located near Hinsdale. In the Block Management Program, there are 51 BMAs with 243,896 acres of private land and public land with enhanced access in Valley County.

Mule deer populations occur across the county. Due to drought over the last few years and suppressed habitat conditions, mule deer numbers have dropped to near average levels in the southern half of the county and below average in the northern half of the county.

White-tailed deer can be found throughout Valley County, especially along the Milk River and associated creek drainages. Whitetail numbers are below their long-term average, but they can still be found in lower numbers throughout their habitat.

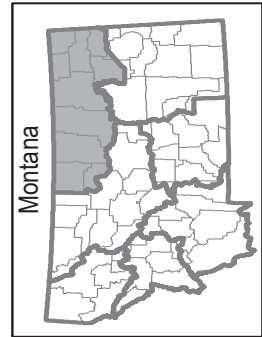
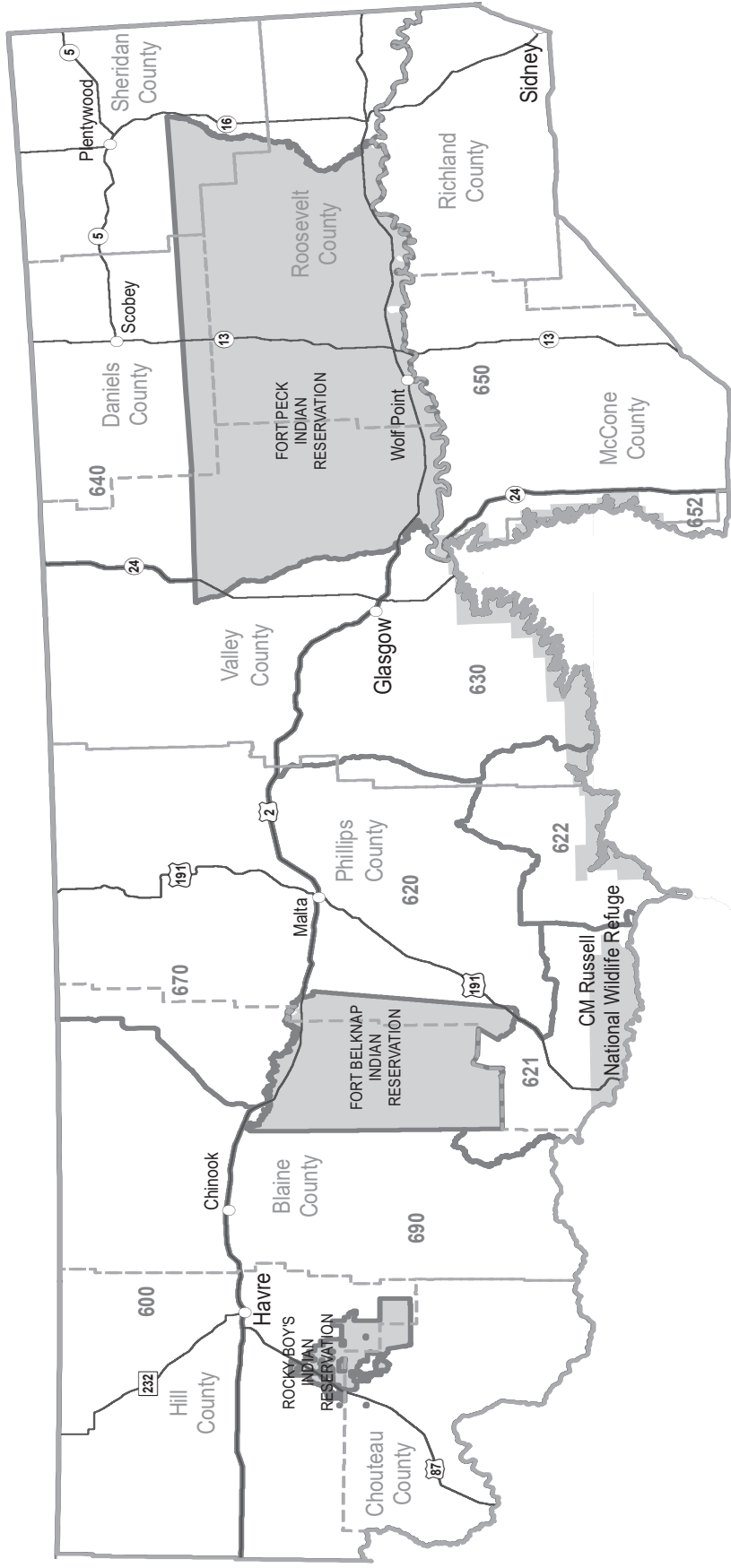
Antelope can be found throughout the county, with totals this year that are above the long-term average.

Most elk are found in the Missouri River Breaks and all elk hunting is by special permit or limited license only in these areas. Elk numbers are near population objectives in HD 630.

Sharp-tail grouse numbers are expected to be average this fall and are found mainly in the northern part of the county and in the Missouri Breaks. Sage grouse numbers this year are expected to be low from drought in previous years and are best found in large blocks of sagebrush habitat. Hungarian partridge populations are spotty. Pheasant populations are expected to be near average. Pheasants are typically found within the Milk River valley and can also be found in CRP and other associated riparian habitats outside the river valley.

Waterfowl can be found throughout the county in stock ponds and along the Milk and Missouri Rivers. Waterfowl hunting opportunities will be fair with adequate wetland conditions this year.

REGION 6



Deer/Elk/Lion Hunting District
County

The legend shows a solid line with a wavy pattern representing the Deer/Elk/Lion Hunting District boundary, and a dashed line representing the County boundary.

REGION 6 BLOCK MANAGEMENT AREAS - BLAINE COUNTY

BMA No.	BMA Name	General Location	Acres	Dates Open To Hunting	BMA Type	Primary Hunting Opportunities	Hunting District	Additional Information & BMA Restrictions
2	Shooting Star	South of Chinook	1,295	9/1-1/1	1	WT/M Deer Upland Birds Antelope Waterfowl	D/E 690 ANT 690	Walk-in hunting from designated parking areas only.
8	Halseth	South of Chinook	2,408	9/1-1/1	1	WT/M Deer Upland Birds Antelope Waterfowl	D/E 690 ANT 690	Walk-in hunting only from public roads.
9	Paulsen Land Corp.	South of Chinook	1,921	9/1-1/1	1	WT/M Deer Upland Birds Antelope Waterfowl	D/E 690 ANT 690	No driving on farm ground.
10	Williamson Ranch	South of Chinook	13,113	9/1-2/15	2	WT/M Deer Upland Birds Antelope Waterfowl	D/E 690 ANT 690	Permission granted by Cowan & Son website www.cowanhunting.com Online reservations start 8/22. 20 hunters per week.
11	Gordon Cattle Co.	North of Chinook	9,217	8/15-1/1	1	WT/M Deer Upland Birds Antelope Waterfowl	D/E 600 ANT 600	No permission required after close of general for hunting. Not open for muzzleloader season.
13	Hofeldt Ranches	South of Chinook	2,884	9/1-1/1	1	WT/M Deer Upland Birds Antelope Waterfowl	D/E 600/690 ANT 600/690	Box B closed after general season closes.
14	Skyline Farms	South of Chinook	1,451	9/1-1/1	1	WT/M Deer Upland Birds Antelope Waterfowl	D/E 690 ANT 690	Walk-in hunting only. Not open for late muzzleloader season hunting.
15	North Blaine	North of Chinook	68,542	8/15-1/1	1	WT/M Deer Upland Birds Antelope Waterfowl	D/E 600 ANT 600	No permission required after close of general season for upland bird hunting only. Not open for late muzzleloader season hunting.
17	Pursley	North of Chinook	10,309	9/1-1/1	1	WT/M Deer Upland Birds Antelope Waterfowl	D/E 600 ANT 600	Pastures with cows will be closed and signed as closed. Boxes A, B, & D closed after close of general season.

Contact FWP Region 6 office at 406-228-3700 or via email region6.access@mt.gov for additional information.

REGION 6 BLOCK MANAGEMENT AREAS - BLAINE COUNTY

BMA No.	BMA Name	General Location	Acres	Dates Open To Hunting	BMA Type	Primary Hunting Opportunities	Hunting District	Additional Information & BMA Restrictions
19	S Bar B Ranch	South of Chinook	20,765	8/15-1/1 (Maybe closed 10/9-10/15 for cattle operations)	2	WT/M Deer Upland Birds Antelope Waterfowl	D/E 690 ANT 690	Written permission on site (7 am- 7 pm) 406-357-3572. 10 hunters per day. Hunters may be assigned pastures.
20	Richard Stuker	North of Chinook	5,411	9/1-1/1	1	WT/M Deer Upland Birds Antelope Waterfowl	D/E 600 ANT 600	Walk-in only from designated parking by houses
21	Thorstad	South of Chinook	2,173	9/1-12/1	2	WT/M Deer Elk Waterfowl	D/E 690 ANT 690	Permission granted at the Havre Area Office during office hours. **No Upland Game Bird Hunting** Not open for late muzzleloader season hunting.
24	HHH	East of Havre	6,056	9/1-1/1	1	WT/M Deer Upland Birds Antelope	D/E 600/690 ANT 600/690	No Shooting Area located around buildings. No smoking outside vehicle.
25	Woody Island Coulee	North of Harlem	19,027	9/1-1/1	2	WT/M Deer Upland Birds Antelope Waterfowl	D/E 600/670 ANT 600/670	Permission granted in shop located at ranch headquarters. Allowing Veterans preference on Veterans Day.
35	Chapman Ranch	NE of Chinook	1,291	9/1-1/1	1	WT/M Deer Upland Birds Antelope Waterfowl	D/E 600 ANT 600	No permission required after close of general season for upland bird hunting only. Not open for late muzzleloader season hunting.
40	Tim Cowan	East of Turner	4,480	9/1-1/1	1	WT/M Deer Upland Birds Antelope Waterfowl	D/E 670 ANT 670	Coyote hunters welcome, do not sign-in for coyote hunting. No permission required after close of general season for upland bird hunting only.
42	AP Ragland Bench	East of Big Sandy	639	9/1-1/1	1	WT/M Deer Elk Upland Birds Antelope Waterfowl	D/E 690 ANT 690	Close All Gates. Park at designated parking areas. Not open for late muzzleloader season hunting.
111	Annis Ranch	North of Chinook	1,844	9/1-1/1	1	WT/M Deer Upland Birds Antelope Waterfowl	D/E 600 ANT 600	No permission required after close of general season for upland bird hunting only.

Contact FWP Region 6 office at 406-228-3700 or via email region6.access@mt.gov for additional information.

REGION 6 BLOCK MANAGEMENT AREAS - BLAINE COUNTY

BMA No.	BMA Name	General Location	Acres	Dates Open To Hunting	BMA Type	Primary Hunting Opportunities	Hunting District	Additional Information & BMA Restrictions
135	Paradise Valley	South of Harlem	2,327	9/1-1/1	1	WT/M Deer Upland Birds Antelope Waterfowl	D/E 690 ANT 690	Walk-in hunting only from sign-in box. No Rifle Hunting in weapon restriction area.
138	Jergeson Ranch	South of Chinook	1,115	9/1-1/1	1	WT/M Deer Upland Birds Antelope Waterfowl	D/E 690 ANT 690	Stay on designated trails only. No driving when muddy.
140	Fred Miller	West of Harlem	1,164	9/1-1/1	1	WT/M Deer Upland Birds Antelope Waterfowl	D/E 600 ANT 600	Stay on main trails. No off road travel. No driving north of sign-in box when roads are muddy.
143	Harold Miller	West of Harlem	6,145	8/15-1/1	1	WT/M Deer Upland Birds Antelope Waterfowl	D/E 600 ANT 600	Walk-in only from south entrance (Miller Rd) when roads are muddy. Do not drive off access road. No permission required after close of general season for upland bird hunting only.
145	Lybeck	West of Chinook	4,500	9/1-1/1	1	WT/M Deer Upland Birds Antelope Waterfowl	D/E 600 ANT 600	Walk-in Hunting only from designated parking areas. Do not drive off main road and no driving in fields. No driving on muddy roads.
160	Joe Brummer	West of Harlem	3,708	8/15-1/1	1	WT/M Deer Upland Birds Antelope Waterfowl	D/E 600 ANT 600	No off road travel. No driving when roads are wet. No permission required after close of general season for upland bird hunting only.
181	Biebinger Ranch	South of Chinook	13,530	9/1-2/15	2	WT/M Deer Elk Antelope	D/E 690 ANT 690	Permission granted by Cowan & Son website www.cowanhunting.com Online reservations start 8/22. 20 hunters per week.
183	BKB Ranch	South of Chinook	12,882	9/1-2/15	2	WT/M Deer Upland Birds Antelope Waterfowl	D/E 690 ANT 690	Permission granted by Cowan & Son website www.cowanhunting.com Online reservations start 8/22. 20 hunters per week.
184	Lois Ramberg	North of Chinook	3,886	9/1-1/1	1	WT/M Deer Upland Birds Antelope Waterfowl	D/E 600/690 ANT 600/690	No shooting zone around ranch buildings. Not open for late muzzleloader season hunting.

Contact FWP Region 6 office at 406-228-3700 or via email region6.access@mt.gov for additional information.



REGION 6 BLOCK MANAGEMENT AREAS - BLAINE COUNTY

BMA No.	BMA Name	General Location	Acres	Dates Open To Hunting	BMA Type	Primary Hunting Opportunities	Hunting District	Additional Information & BMA Restrictions
185	Conrad Farms	South of Chinook	6,127	9/1-1/1	1	WT/M Deer Upland Birds Antelope Waterfowl	D/E 690 ANT 690	Keep gates closed. Stay on established roads. No off road travel. Not open for late muzzleloader season hunting.
187	Wine Cup	South of Chinook	1,990	9/1-2/15	2	WT/M Deer Elk	D/E 690 ANT 690	Permission granted by Cowan & Son website www.cowanhunting.com Online reservations start 8/22. 20 hunters per week.
220	Spencer Cow Camp	South of Chinook	2,086	9/1-2/15	1	Mule Deer Elk Upland Birds Bighorn Sheep	D/E 621/690 ANT 620/690	Stay on established roads. Walk in hunting only.
222	Hartland Colony	North of Chinook	16,769	9/1-1/1	1	WT/M Deer Upland Birds Waterfowl	D/E 600 ANT 600	No Driving in fields. Do not disturb traps or their contents. No permission required after close of general season for upland bird hunting only.
225	JK	East of Havre	521	9/1-1/15	1	Upland Birds Waterfowl	D/E 690 ANT 690	Walk-in hunting from designated parking areas only. Upland birds and Waterfowl only. Not open for late muzzleloader season hunting.

REGION 6 BLOCK MANAGEMENT AREAS - CHOUTEAU COUNTY

BMA No.	BMA Name	General Location	Acres	Dates Open To Hunting	BMA Type	Primary Hunting Opportunities	Hunting District	Additional Information & BMA Restrictions
6	Mack Ranch	North of Big Sandy	9,920	9/1-1/1	2	WT/M Deer Antelope Upland Birds	D/E 690 ANT 690	Permission granted by Cowan & Son website www.cowanhunting.com Online reservations start 8/22. 20 hunters per week.
173	Coal Banks	South of Big Sandy	1,152	9/1-1/1	1	WT/M Deer Antelope Upland Birds	D/E 690 ANT 690	Designated trails and parking areas. Not open for late muzzleloader season hunting.
190	Big Sandy Creek	North of Big Sandy	4,021	9/1-1/1	1	WT/M Deer Antelope Upland Birds	D/E 690 ANT 690	Walk -in hunting only from designated parking areas.

Contact FWP Region 6 office at 406-228-3700 or via email region6.access@mt.gov for additional information.

REGION 6 BLOCK MANAGEMENT AREAS - DANIELS COUNTY

BMA No.	BMA Name	General Location	Acres	Dates Open To Hunting	BMA Type	Primary Hunting Opportunities	Hunting District	Additional Information & BMA Restrictions
70	Gilbertson North Unit	East of Flaxville	2,300	9/1-1/1	2	WT/M Deer Antelope Upland Birds	D/E 640 ANT 640	For permission contact house, 17 mi South on Hwy 251 or 15 mi S on Navajo Rd & 2 mi E on E Pleasant Prairie Rd (Call 406-779-3507 Leave Message). Allowing Veterans preference on Veterans Day.
70	Gilbertson South Unit	South of Redstone	1,275	9/1-1/1	2	WT/M Deer Antelope Upland Birds	D/E 640 ANT 640	Same as above.
70	Gilbertson West Unit	South of Flaxville	1,038	9/1-1/1	2	WT/M Deer Antelope Upland Birds	D/E 640 ANT 640	Same as above.
78	Madoc	SE of Scobey	21,997	9/1-1/1	1	WT/M Deer Upland Birds	D/E 640 ANT 640	Stay on established roads and trails.
88	Redfield	South of Four Buttes	841	9/1-1/1	1	WT/M Deer Antelope Upland Birds	D/E 640 ANT 640	Walk-in hunting.
99	Silver Lake	North of Four Buttes	320	9/1-1/1	1	WT/M Deer Antelope Upland Birds	D/E 640 ANT 640	Walk-in hunting.
120	Eagles Nest	East of Flaxville	18,418	9/1-1/1	1	WT/M Deer Antelope Upland Birds Waterfowl	D/E 640 ANT 640	Walk-in hunting.
121	High Plains	West of Flaxville	11,330	9/1-1/1	1	WT/M Deer Antelope Upland Birds Waterfowl	D/E 640 ANT 640	Walk-in hunting from designated trails and parking areas.
192	Southland	North of Flaxville	3,467	9/1-1/1	2	WT/M Deer Antelope Upland Birds	D/E 640 ANT 640	Walk-in hunting only. No off-road travel. Written permission at ranch house.
194	Combine Coulee	West of Whitetail	19,244	9/1-1/1	1	WT/M Deer Antelope Upland Birds	D/E 640 ANT 640	Walk-in hunting from designated parking areas only.
198	Odegard Land & Livestock	North of Whitetail	3,003	9/1-1/1	1	WT/M Deer Antelope Upland Birds	D/E 640 ANT 640	Walk-in hunting from designated parking areas only.

Contact FWP Region 6 office at 406-228-3700 or via email region6.access@mt.gov for additional information.

REGION 6 BLOCK MANAGEMENT AREAS - DANIELS COUNTY

BMA No.	BMA Name	General Location	Acres	Dates Open To Hunting	BMA Type	Primary Hunting Opportunities	Hunting District	Additional Information & BMA Restrictions
202	West Fork	West of Peerless	2,323	9/1-1/1	1	WT/M Deer Antelope Upland Birds	D/E 640 ANT 640	Walk-in hunting from designated parking areas only. Not open for late muzzleloader season hunting.
223	Whiskey Buttes	East of Four Buttes	1,953	9/1-1/1	1	WT/M Deer Antelope Upland Birds	D/E 640 ANT 640	Walk-in hunting from designated parking areas only. Not open for late muzzleloader season hunting.
224	Murphy Ranch	SW of Four Buttes	640	9/1-1/1	1	WT/M Deer Antelope Upland Birds	D/E 640 ANT 640	Walk-in hunting only. No off-road travel. Not open for late muzzleloader season hunting.

REGION 7 BLOCK MANAGEMENT AREAS LOCATED IN REGION 6 - DAWSON COUNTY

BMA No.	BMA Name	General Location	Acres	Dates Open To Hunting	BMA Type	Primary Hunting Opportunities	Hunting District	Additional Information & BMA Restrictions
107	Cedar Breaks Ranch	Richey	4,761	8/15-1/1	1	Mule/WT Deer Antelope Upland Birds	703 650	No limit. Located north of Richey approx. 10 mi. along CR 308. Walk-in hunting from designated parking areas only. Not open for late muzzleloader season hunting. *Also in Region 6.
122	Tieszen Ranch	Southeast of Richey	2,388	8/15-1/1 & Spring Turkey Season	1	Mule/WT Deer Antelope Upland Birds Turkey	703 650	Walk-in hunting from designated parking areas only. From Richey go southeast on Hwy 254 approx. 5 mi. to Rd 506. Sign-in boxes are 2 mi. east and west off Hwy 254. *Also in Region 6. Open for 2023 Spring Turkey season.

REGION 7 BLOCK MANAGEMENT AREAS LOCATED IN REGION 6 - GARFIELD COUNTY

BMA No.	BMA Name	General Location	Acres	Dates Open To Hunting	BMA Type	Primary Hunting Opportunities	Hunting District	Additional Information & BMA Restrictions
16	Pat Gibbs Ranch	West of Flowing Wells	13,160	8/15-1/1	1	Mule/WT Deer Antelope Turkey Waterfowl	700 652	Walk-in hunting from designated parking areas only. Sign-in box located 2.3 miles north of the junction of Hwy 200 and Rd. 462. *Also in Region 6.
20	Hoverson Ranch	West of Flowing Wells	6,400	8/15-1/1	1	Mule Deer Antelope	700 701 652	Sign-in box located approximately 1 mile north of the junction of Hwy 200 and Van Norman Rd. *Also in Region 6.

REGION 6 BLOCK MANAGEMENT AREAS - HILL COUNTY

BMA No.	BMA Name	General Location	Acres	Dates Open To Hunting	BMA Type	Primary Hunting Opportunities	Hunting District	Additional Information & BMA Restrictions
1	Faber Springer	South of Havre	3,003	9/1-1/1	1	WT/M Deer Upland Birds Elk	D/E 690 ANT 690	Sign-in box will have 10 permission slips per day. *Elk hunting allowed for Archery and General Rifle Seasons only.
3	Phalen Ranch	South of Chinook	8,827	9/1-2/15	2	WT/M Deer Elk	D/E 690 ANT 690	Permission granted by Cowan & Son website www.cowanhunting.com Online reservations start 8/22. 20 hunters per week.
16	Lone Tree	North of Gildford	2,121	9/1-1/1	2	WT/M Deer Upland Birds Waterfowl	D/E 600 D/E 600	Reservations by calling 406-376-3238. Allowing Veterans preference on Veterans day.
18	Boyum Farms	East of Havre	1,013	9/1-1/1	1	WT/M Deer Upland Birds Antelope Waterfowl	D/E 690 ANT 690	Motorized vehicle use is restricted to designated access routes, public roads and parking areas.
107	Spring Coulee	South of Havre	1,358	9/1-1/1	1	Antelope WT/M Deer Upland Birds	D/E 690 ANT 690	No Campfires. Walk-in Only.
116	Gregoire	South of Havre	4,894	9/1-1/1	1	WT/M Deer Upland Birds	D/E 690 ANT 690	No campfires. No Driving past or parking near buildings. **Box B closed after general season closes
130	East Fresno	West of Havre	2,619	9/1-1/1	1	WT/M Deer Upland Birds	D/E 600 D/E 600	Walk-in Hunting Only.
136	Grand Coulee	South of Havre	1,003	9/1-1/1	1	Antelope WT/M Deer Upland Birds	D/E 690 ANT 690	Walk-in Hunting Only. No Campfires.
189	Herron	South of Havre	3,615	9/1-1/1	1	WT/M Deer Upland Birds Waterfowl	D/E 690 ANT 690	Walk-in Hunting only from designated parking areas.
201	Black Butte	North of Gildford	3,702	9/1-1/1	2	WT/M Deer Upland Birds Waterfowl	D/E 600 D/E 600	Permission can be obtained by phone. Call Tom 406-344-3160 or John 406-262-4081. Between 6:30 AM to 8 PM.

Contact FWP Region 6 office at 406-228-3700 or via email region6.access@mt.gov for additional information.

REGION 6 BLOCK MANAGEMENT AREAS - MCCONE COUNTY

BMA No.	BMA Name	General Location	Acres	Dates Open To Hunting	BMA Type	Primary Hunting Opportunities	Hunting District	Additional Information & BMA Restrictions
60	Rorvik McCone Unit	South of Fort Peck	922	9/1-1/1	1	Mule Deer Upland Birds Antelope	D/E 650 ANT 650	Hunters must stay on established roads and trails. No off-road travel.
69	BBK	South of Fort Peck	17,016	9/1-1/1	1	WT/M Deer Upland Birds Antelope	D/E 652 ANT 650	No off-road travel. *Box B closed after close of general season. Not open for late muzzleloader season hunting.
71	Bridges	South of Fort Peck	1,354	9/1-1/1	1	Mule Deer Upland Birds Antelope	D/E 650/652 ANT 650	No off road travel. Not open for late muzzleloader season hunting.
72	Quarter Circle DB Ranch	South of Fort Peck	6,099	9/1-1/1	1	Mule Deer Upland Birds Antelope	D/E 650 ANT 650	Walk-in hunting only from designated parking areas along Shade Creek Road.
73	Remuda Twitchell	SE of Fort Peck	8,014	9/1-1/1	1	Mule Deer Upland Birds Antelope	D/E 650 ANT 650	Walk-in hunting only from designated parking areas. Leave gates as they are found. *Box D closed after close of general season. Not open for late muzzleloader season hunting.
74	Mothershead Land and Livestock Inc.	West of Circle	4,430	8/15-1/1	1	Mule Deer Upland Birds Antelope	D/E 650/652 ANT 652	Includes formally enrolled State Lands-permission required.
75	Lingle	South of Fort Peck	1,749	9/1-1/1	1	Mule Deer Upland Birds Antelope	D/E 650 ANT 650	Hunters must stay on established roads and trails. No off-road travel.
122	Tom Scheatz	West of Circle	5,660	9/1-1/1	1	Mule Deer Upland Birds Antelope Waterfowl	D/E 650/652 ANT 650	Walk-in hunting only. Observe safety zone at house. No trespass or hunting with in safety zone.
123	Engen	South of Wolf Point	640	9/1-1/1	1	WT/M Deer Upland Birds Antelope	D/E 650 ANT 650	Walk-in hunting only. Not open for late muzzleloader season hunting.
127	Blevins Ranch	South of Fort Peck	1,691	9/1-1/1	1	WT/M Deer Upland Birds Antelope	D/E 650 ANT 650	Walk-in hunting only from designated parking area. Game retrieval on designated road only.
137	Vine Wright	South of Wolf Point	14,321	9/1-1/1	1	WT/M Deer Upland Birds Antelope	D/E 650 ANT 650	Walk-in hunting only.

Contact FWP Region 6 office at 406-228-3700 or via email region6.access@mt.gov for additional information.

REGION 6 BLOCK MANAGEMENT AREAS - MCCONE COUNTY

BMA No.	BMA Name	General Location	Acres	Dates Open To Hunting	BMA Type	Primary Hunting Opportunities	Hunting District	Additional Information & BMA Restrictions
156	CW Cattle Co.	South of Fort Peck	10,611	9/1-1/1	1	Mule Deer Upland Birds Antelope	D/E 650/652 ANT 650	No off road travel. Stay on established roads. No open fires on private land. **Box A Closed after close of general season.
157	Ten Deer Creek	North of Flowing Wells	9,465	9/1-1/1	1	Mule Deer Upland Birds Antelope	D/E 650/652 ANT 650	Hunting from designated access trails and parking areas.
158	Prairie Elk	South of Wolf Point	7,420	9/1-1/1	1	WT/M Deer Upland Birds Antelope	D/E 650 ANT 650	Walk-in hunting only. No Pheasant hunting.
159	Painted Skull	South of Fort Peck	2,795	9/1-1/1	1	Mule Deer Upland Birds Antelope	D/E 650 ANT 650	Walk-in hunting from designated parking areas.
188	Flaten Ranch	South of Fort Peck	6,466	9/1-1/1	1	WT/M Deer Upland Birds Antelope	D/E 650 ANT 650	Walk-in hunting from designated parking areas. Not open for late muzzleloader season hunting.
193	Christiansen Farms	North of Circle	320	9/1-1/1	1	WT/M Deer Upland Birds Antelope	D/E 650 ANT 650	Walk-in hunting only. No permission required after close of general season for upland bird hunting only.

REGION 7 BLOCK MANAGEMENT AREAS LOCATED IN REGION 6 - MCCONE COUNTY

BMA No.	BMA Name	General Location	Acres	Dates Open To Hunting	BMA Type	Primary Hunting Opportunities	Hunting District	Additional Information & BMA Restrictions
68	Brown/Noland	Circle	862	8/15-1/1	1	Mule/WT Deer Antelope Upland Birds Waterfowl	650	Sign-in boxes located along Buffalo Creek Rd approx. 1.25 mi. east of Hwy 13 and approx. 4 miles SW of Circle along Hwy 200. Walk-in hunting from designated parking areas. *All in Region 6.
69	Del Gackle Ranch	Brockway	2,628	8/15-1/1	1	Mule/WT Deer Antelope Upland Birds Waterfowl	701 703 650	Sign-in boxes located northwest of Brockway along Hwy 200 approx. 2.5 mi. or southwest of Brockway along Hwy 253 approx. 1.5 mi. *Also in Region 6.
70	Haglund Ranch Inc.	Brockway	3,840	8/15-1/1	1	Mule/WT Deer Antelope Upland Birds Waterfowl	701 650	Sign-in box located 1.5 mi. south of Hwy 200 along Chalk Butte Rd. Walk-in hunting from designated parking areas or county roads. Includes formally enrolled State Lands - permission required. *Also in Region 6.

Contact FWP Region 6 office at 406-228-3700 or via email region6.access@mt.gov for additional information.

REGION 6

REGION 7 BLOCK MANAGEMENT AREAS LOCATED IN REGION 6 - MCCONE COUNTY

BMA No.	BMA Name	General Location	Acres	Dates Open To Hunting	BMA Type	Primary Hunting Opportunities	Hunting District	Additional Information & BMA Restrictions
77	Larson Ranch	Brockway	7,519	8/15-1/1	1	Mule/WT Deer Antelope Upland Birds	701 650 652	Walk-in hunting from county roads. Sign-in boxes located along Skull Creek Road approx. 4 mi. west of Chalk Butte Rd, also 1/2 mi. west and also 5.5 mi. east of Flowing Wells along Hwy 200. Includes formally enrolled State Lands - permission required. *Also in Region 6.
83	Ed Brost	Brockway	2,939	8/15-1/1	1	Mule Deer Antelope Upland Birds	701 703 650	Sign-in boxes located approx. 1 mi. south of Hwy 200 on the east side of Rt 253 on 5th Ave and also along Hwy 200 approx. 3 mi. west of the junction of Hwy 200 and 253. *Also in Region 6.
88	Vida East	East of Vida	12,172	8/15-1/1	1	Mule/WT Deer Antelope Upland Birds Waterfowl	650	Sign-in box located 5 mi. east of Vida along Vida East Rd. Walk-in hunting from county roads only. *All in Region 6.
95	Wolff Ranch	Brockway	6,330	8/15-1/1	1	Mule/WT Deer Antelope Upland Birds	701 650	Sign-in boxes located along Beauty Valley Rd. approx. 4.8 mi. north of Hwy 200 or SW of Brockway approx. 21 mi. along Wolff Rd. Drive on established trails and roads only. Do not drive on trails or roads if wet. *Also in Region 6

REGION 6 BLOCK MANAGEMENT AREAS - PHILLIPS COUNTY

BMA No.	BMA Name	General Location	Acres	Dates Open To Hunting	BMA Type	Primary Hunting Opportunities	Hunting District	Additional Information & BMA Restrictions
22	Little Big Warm	South of Malta	12,925	9/1-1/1	1	Mule Deer Upland Birds Antelope	D/E 620 ANT 620	Be aware of the Archery/Shotgun only area. Drive on existing trails on the north section, otherwise stay on designated trails. No camping on Private property. Leave Gates as found.
23	MDH Ranch	North of Malta	971	9/1-1/1	1	Mule Deer Upland Birds Antelope	D/E 670 ANT 670	No off-road travel. No Camping on deeded land.
26	AB/AP	East of Zortman	6,889	9/1-2/15	1	Elk Mule Deer Upland Birds Antelope	D/E 622 ANT 620	Walk-in only with vehicles allowed only on designated roads and trails. Camping allowed at Corrals. Not open for late muzzleloader season hunting.

Contact FWP Region 6 office at 406-228-3700 or via email region6.access@mt.gov for additional information.

REGION 6 BLOCK MANAGEMENT AREAS - PHILLIPS COUNTY

BMA No.	BMA Name	General Location	Acres	Dates Open To Hunting	BMA Type	Primary Hunting Opportunities	Hunting District	Additional Information & BMA Restrictions
27	Haug Ranch	East of Malta	5,336	8/15-1/1	1	Mule Deer Upland Birds Antelope	D/E 670 ANT 670	Stay on established roads. No off-road travel permitted.
28	Horse Camp Coulee	North of Malta	3,944	9/1-1/1	1	Mule Deer Upland Birds Antelope	D/E 670 ANT 670	No off-road travel. No Camping on deeded land.
29	North Phillips	North of Malta	20,379	8/15-1/1	1	WT/M Deer Upland Birds Antelope	D/E 670 ANT 670	Stay on main road. No off road travel.
30	DU Schurr Ranch	East of Malta	1,211	9/1-1/1	2	Antelope WT/M Deer Upland Birds Waterfowl	D/E 620 ANT 620	Hunt Days are Weekends Only. 4 hunters per day. Reservations taken starting 8/22. Mon-Wed 8AM-12PM. 406-492-2002 Allowing Veterans preference on Veterans Day. Not open for late muzzleloader season hunting.
31	DU Korsbeck	South of Dodson	1,701	9/1-1/1	1	WT/M Deer Upland Birds Antelope Waterfowl	D/E 620 ANT 620	Walk-in hunting from designated parking areas. Not open for late muzzleloader season hunting.
32	Hanson Ranch	North of Saco	1,330	9/1-1/1	1	WT Deer Upland Birds Waterfowl	D/E 600 ANT 600	No camping on deeded land Archery, shotgun, and muzzleloader only. Not open for late muzzleloader season hunting.
33	J5 Ranch	South of Malta	9,563	9/1-1/1	1	Antelope WT/M Deer Upland Birds Waterfowl	D/E 620 ANT 620	No off-road travel. Walk-in hunting only from county roads, parking areas and designated access trails shown on the map. Leave gates as they are found. No camping on private land and no fires.
34	Veseth Livestock Co.	South of Malta	16,875	9/1-1/1	1	Antelope WT/M Deer Upland Birds Waterfowl	D/E 620/621/622 ANT 620	No off-road travel. Walk-in hunting only from county roads, parking areas and designated access trails shown on the map. Leave gates as they are found. No camping on private land and no fires. Be careful when parking.
36	Virginia Koss	South of Malta	3,280	9/1-2/15	1	Elk Mule Deer Upland Birds Antelope	D/E 620/622 ANT 620	No off road travel.

Contact FWP Region 6 office at 406-228-3700 or via email region6.access@mt.gov for additional information.

REGION 6 BLOCK MANAGEMENT AREAS - PHILLIPS COUNTY

BMA No.	BMA Name	General Location	Acres	Dates Open To Hunting	BMA Type	Primary Hunting Opportunities	Hunting District	Additional Information & BMA Restrictions
37	Pintail Flat	South of Dodson	1,766	9/1-1/1	1	Antelope WT/M Deer Upland Birds Waterfowl	D/E 620/622 ANT 620	Walk-in Only from designated parking areas.
38	Shettel	North of Dodson	1,198	9/1-1/1	1	WT/M Deer Upland Birds Antelope	D/E 600 ANT 600	Do not block roads, park off of roads. No permission required after close of general season for upland bird hunting only. Not open for late muzzleloader season hunting.
39	Milk River Land and Cattle	South of Malta	13,004	9/1-1/1	1	Mule Deer Upland Birds Antelope	D/E 620 ANT 620	No off-road travel. Land around West Alkali Reservoir closed to hunting. Not open for late muzzleloader season hunting.
41	Square Butte	West of Zortman	42,844	9/1-2/15	1	WT/M Deer Upland Birds Elk Antelope Waterfowl	D/E 620/621 ANT 620	No off road travel. Note weapon restriction area, safety zone, and walk-in only area.
43	AP Dry Fork	East of Zortman	12,309	9/1-1/1	2	Antelope WT/M Deer Upland Birds Waterfowl	D/E 620 ANT 620	Reservations by calling (406) 422-6087 between 9:00 am and 12:00 pm Tuesday Only before the Thursday-Monday you wish to hunt. Rest Days are Tuesdays and Wednesdays. 2 parties of 3 hunters per hunting day. Not open for late muzzleloader season hunting.
44	AP Spring Creek	Southeast of Zortman	1,579	9/1-2/15	1	WT/M Deer Upland Birds Elk Antelope Waterfowl	D/E 621 ANT 621	Walk-in hunting from designated parking areas. Not open for late muzzleloader season hunting.
96	AP Cow Creek	South of Zortman	1,579	9/1-1/1	1	WT/M Deer Upland Birds Elk Antelope Waterfowl	D/E 690/621 ANT 690/620	No permission needed. Please report your hunt to region6.access@mt.gov. Not open for late muzzleloader season hunting.

Contact FWP Region 6 office at 406-228-3700 or via email region6.access@mt.gov for additional information.

REGION 6 BLOCK MANAGEMENT AREAS - PHILLIPS COUNTY

BMA No.	BMA Name	General Location	Acres	Dates Open To Hunting	BMA Type	Primary Hunting Opportunities	Hunting District	Additional Information & BMA Restrictions
97	AP White Rock Coulee	South of Malta	5,510	9/1-1/1	2	Antelope WT/M Deer Upland Birds Waterfowl	D/E 620 ANT 620	Reservations by calling (406) 422-6087 between 1:00 pm and 4:00 pm Tuesday only before the Thursday-Monday you wish to hunt. Rest Days are Tuesdays and Wednesdays. 2 parties of 3 hunters per hunting day. Not open for late muzzleloader season hunting.
100	Frenchman	East of Whitewater	53,621	9/1-1/1	1	WT/M Deer Upland Birds Antelope Waterfowl	D/E 670 ANT 670	All hunters must sign in daily. No off-road travel. Weapons restriction area in blue hatch on map.
102	H Bar J	South of Dodson	5,007	9/1-1/1	1	WT/M Deer Upland Birds Antelope Waterfowl	D/E 620 ANT 620	Walk-in hunting from designated parking areas. Leave gates as found. No camping or fires.
103	French	South of Malta	3,586	9/1-1/1	1	WT/M Deer Upland Birds Antelope Waterfowl	D/E 620 ANT 620	Walk-in hunting from designated parking areas. Leave gates as found. No camping or fires.
104	C Lazy J	South of Malta	4,188	9/1-1/1	1	WT/M Deer Upland Birds Antelope Waterfowl	D/E 620 ANT 620	Walk-in hunting from designated parking areas. Leave gates as found. No camping or fires.
105	RCPJ	South of Malta	2,851	9/1-1/1	1	WT/M Deer Upland Birds Antelope Waterfowl	D/E 620 ANT 620	Walk-in hunting from designated parking areas. Leave gates as found. No camping or fires.
118	Larry Smith	South of Dodson	2,172	9/1-1/1	1	WT/M Deer Upland Birds Antelope Waterfowl	D/E 620 ANT 620	All hunters must sign-in daily. No off-road travel.
124	Bingham	West of Saco	944	9/1-1/1	1	WT/M Deer Upland Birds Antelope Waterfowl	D/E 670 ANT 670	No off-road travel. No Camping on desced land.

Contact FWP Region 6 office at 406-228-3700 or via email region6.access@mt.gov for additional information.

REGION 6 BLOCK MANAGEMENT AREAS - PHILLIPS COUNTY

BMA No.	BMA Name	General Location	Acres	Dates Open To Hunting	BMA Type	Primary Hunting Opportunities	Hunting District	Additional Information & BMA Restrictions
128	Stinky Creek	North of Saco	1,932	9/1-1/1	1	WT/M Deer Upland Birds Antelope Waterfowl	D/E 670 ANT 670	Walk-in hunting from designated parking areas. Leave gates as found. No camping or fires.
131	Matador Ranch	SW of Malta	25,218	8/15-1/1	2	WT/M Deer Upland Birds Antelope Waterfowl	D/E 620 ANT 620	Permission by reservations only. Call 406-673-3344 Mon-Tue 8AM-10AM. Starting 8/22. Hunt days are Fri-Sun. 2 parties of 3 per hunt day. No Sage Grouse or Elk Hunting. Allowing Veterans preference on Veterans Day. Not open for late muzzleloader season hunting.
132	Overpass Ranch	East of Dodson	8,259	9/1-1/1	1	Upland Game Birds Only	D/E 670 ANT 670	Walk-in hunting from designated parking areas. Leave gates as found. No camping or fires. Upland Game Bird Hunting Only. Not open for late muzzleloader season hunting.
133	Hiram's	North of Malta	3,917	9/1-1/1	1	Antelope WT/M Deer Upland Birds Waterfowl	D/E 670 ANT 670	Walk-in hunting from designated parking areas. Leave gates as found. No camping or fires. Not open for late muzzleloader season hunting.
134	Nine Bar Six	South of Zortman	12,250	8/15-2/15	1	WT/M Deer Antelope Upland Birds Elk	D/E 620/621 ANT 620	Hunters must stay on established roads and trails.
141	Jacobs	East of Zortman	3,239	9/1-1/1	1	WT/M Deer Antelope Upland Birds Elk	D/E 621 ANT 620	Walk-in hunting from designated access trails. No driving when muddy. Not open for late muzzleloader season hunting.
142	AP Wild Horse	South of Dodson	3,085	9/1-1/1	2	WT/M Deer Antelope Upland Birds Waterfowl	D/E 620 ANT 620	Reservations by calling (406) 422-6087 between 9:00 am and 12:00 pm Wednesday Only before the Thursday-Monday you wish to hunt. Rest Days are Tuesdays and Wednesdays. 2 parties of 3 hunters per hunting day. Not open for late muzzleloader season hunting.
144	Eureka Creek	West of Dodson	5,597	9/1-1/1	1	WT/M Deer Antelope Upland Birds Waterfowl	D/E 670 ANT 670	No off road travel. No driving on trails when muddy. No camping on deeded land. Box A closed after close of general season

Contact FWP Region 6 office at 406-228-3700 or via email region6.access@mt.gov for additional information.

REGION 6 BLOCK MANAGEMENT AREAS - PHILLIPS COUNTY

BMA No.	BMA Name	General Location	Acres	Dates Open To Hunting	BMA Type	Primary Hunting Opportunities	Hunting District	Additional Information & BMA Restrictions
146	Eaton Ranch	North of Hinsdale	1,886	9/1-1/1	1	WT/M Deer Antelope Upland Birds Waterfowl	D/E 670 ANT 670	Walk-in hunting only from designated parking areas.
147	Lazy JD Cattle Company	South of Malta	10,485	8/15-2/15	1	WT/M Deer Antelope Upland Birds	D/E 621/622 ANT 620	2 walk-in areas. No off road travel on other 2 areas. Box F closed after close of general season. Not open for late muzzleloader season hunting.
148	Sun Prairie	South of Malta	881	9/1-1/1	1	WT/M Deer Antelope Upland Birds Elk	D/E 622 ANT 620	Walk-in Only.
155	A & J Christofferson Farms	South of Malta	10,168	9/1-1/1	1	WT/M Deer Antelope Upland Birds Waterfowl	D/E 620 ANT 620	Walk-in Only from designated parking areas. No camping or fires on deeded land.
216	Hofer	South of Malta	1,598	9/1-1/1	1	WT/M Deer Antelope Upland Birds Waterfowl	D/E 620 ANT 620	Walk-in Only from designated parking areas. No camping or fires on deeded land. Not open for late muzzleloader season hunting.
221	Hartman Ranch	East of Zortman	9,416	9/1-2/15	1	WT/M Deer Antelope Upland Birds Elk	D/E 621/622 ANT 620	Walk-in hunting from designated trails and parking areas. Not open for late muzzleloader season hunting.

REGION 6 BLOCK MANAGEMENT AREAS - RICHLAND COUNTY

BMA No.	BMA Name	General Location	Acres	Dates Open To Hunting	BMA Type	Primary Hunting Opportunities	Hunting District	Additional Information & BMA Restrictions
76	Charlie Creek	SW of Culbertson	15,080	9/1-1/1 4/15-5/31	1	WT/M Deer Upland Birds Antelope	D/E 650 ANT 650	Walk-in Hunting. Hunters must park in designated parking areas only.
77	Johnston	South of Poplar	12,599	9/1-1/1	2	WT/M Deer Upland Birds Antelope	D/E 650 ANT 650	Walk-in Hunting. Written permission obtained at one of the Johnston residences on map. Not open for late muzzleloader season hunting.

Contact FWP Region 6 office at 406-228-3700 or via email region6.access@mt.gov for additional information.

REGION 6 BLOCK MANAGEMENT AREAS - RICHLAND COUNTY

BMA No.	BMA Name	General Location	Acres	Dates Open To Hunting	BMA Type	Primary Hunting Opportunities	Hunting District	Additional Information & BMA Restrictions
163	Candee	SE of Poplar	5,492	9/1-1/1	1	WT/M Deer Upland Birds Antelope	D/E 650 ANT 650	Walk-in Hunting from roads. Hunters must stay on established roads and trails.
166	Prong Creek	SE of Poplar	2,334	9/1-1/1	1	WT/M Deer Upland Birds Antelope	D/E 650 ANT 650	Walk-in hunting from designated access trails and parking areas.
168	Andes Farms	SE of Poplar	774	9/1-1/1	1	WT/M Deer Upland Birds Antelope	D/E 650 ANT 650	Walk-in Hunting. Hunters must park in designated parking areas only.
176	Robert Ralston	SE of Poplar	5,046	9/1-1/1	1	WT/M Deer Upland Birds Antelope	D/E 650 ANT 650	Drive on existing trails only. No driving in CRP. Box C closed after close of general season.
177	Greg Rauschendorfer	SE of Poplar	4,449	9/1-1/1	1	WT/M Deer Upland Birds Antelope	D/E 650 ANT 650	Walk-in hunting from designated parking areas. No fires.
204	Hines	SE of Poplar	4,875	9/1-1/1	1	WT/M Deer Upland Birds Antelope	D/E 650 ANT 650	Walk-in hunting from designated access trails and parking areas. Box C closed after close of general season. Not open for late muzzleloader season hunting.
206	Mike Fisher	SE of Poplar	4,177	9/1-1/1	1	WT/M Deer Upland Birds Antelope	D/E 650 ANT 650	Stay on established trails. Close gates.
207	Vaira	North of Lambert	1,223	9/1-1/1	1	WT/M Deer Upland Birds Antelope	D/E 650 ANT 650	Walk-in hunting from designated parking areas.
208	Bengochea	SE of Poplar	4,540	9/1-1/1	1	WT/M Deer Upland Birds Antelope	D/E 650 ANT 650	Walk-in hunting.
209	Handy	NE of Richey	1,405	9/1-1/1	1	WT/M Deer Upland Birds Antelope	D/E 650 ANT 650	Walk-in hunting from designated parking areas.

Contact FWP Region 6 office at 406-228-3700 or via email region6.access@mt.gov for additional information.

REGION 7 BLOCK MANAGEMENT AREAS LOCATED IN REGION 6 - RICHLAND COUNTY

BMA No.	BMA Name	General Location	Acres	Dates Open To Hunting	BMA Type	Primary Hunting Opportunities	Hunting District	Additional Information & BMA Restrictions
136	Berry Breaks	Nohly	3,342	8/15-1/1	1	Mule/WT Deer Elk Antelope Upland Birds Turkey Waterfowl	650	Sign-in boxes located along Rd 351 approx. 1.5 mi. south of Rd 147 and also along CR 137 and CR 138. Walk-in hunting from county roads only. *All in Region 6.
138	Linde Ranch	Fairview/ Sidney	1,701	8/15-1/1	1	Mule/WT Deer Antelope Upland Birds Waterfowl	650	Sign-in boxes located southwest of Fairview approx. 11 mi. along CR 130 and approx. 8 mi. along CR 134. Walk-in hunting from county roads only. *All in Region 6.
141	Rosaean Land & Livestock	Northeast of Richey	5,348	8/15-1/1	1	Mule/WT Deer Antelope Upland Birds	703 650	Sign-in box approx. 4 mi. east of Richey along Hwy 200, or continue on Hwy 200 to CR 317, turn north 8 mi. then east 1 mi. along CR 132 to 2nd box. *Also in Region 6.
142	Steinbeisser & Sons	Sidney	9,260	8/15-1/13 & Spring Turkey Season	2	Mule/WT Deer Antelope Upland Birds Turkey Waterfowl	703 650	4 parties/day. Reservations taken. Walk-in hunting from designated parking areas or along county roads. No shooting near buildings and machinery. *Also in Region 6. Open for 2023 Spring Turkey Season.
145	Ullman Ranch	Fairview	3,911	8/15-1/1	2	Mule/WT Deer Antelope Upland Birds Turkey	650 703	*Also in Region 6. Not open for late muzzleloader season hunting.
146	Prevost Ranch Inc.	Lambert	6,629	8/15-1/1	1	MD/WT Deer Antelope Upland Birds	650 703	Sign-in boxes located at the junction of the Hwy 200 and CR 336 and along also CR 334, CR 333 and CR 128. *Also in Region 6.
148	Wayne Berry	West of Fairview	3,687	8/15-1/1	1	WT Deer Antelope Upland Birds Waterfowl	650	Sign-in box located approx. 10.6 mi. west of Fairview along Hwy 201. Walk-in hunting from designated parking areas only. *All in Region 6.
149	Young Ranch	West of Fairview	4,420	8/15-1/1	2	WT Deer Antelope Upland Birds Waterfowl	650	Walk-in hunting from established roads or trails. *All in Region 6.
150	Golden West Farm	West of Fairview	1,440	8/15-1/1	2	WT Deer Antelope Upland Birds Waterfowl	650	Reservations taken. Walk-in only hunting. No hunting near buildings. *All in Region 6.

Contact FWP Region 6 office at 406-228-3700 or via email region6.access@mt.gov for additional information.

REGION 6

REGION 7 BLOCK MANAGEMENT AREAS LOCATED IN REGION 6 - RICHLAND COUNTY

BMA No.	BMA Name	General Location	Acres	Dates Open To Hunting	BMA Type	Primary Hunting Opportunities	Hunting District	Additional Information & BMA Restrictions
151	James Hunter	Northwest of Fairview	2,937	8/15-1/1	2	Mule/WT Deer Antelope Upland Birds	650	Walk-in hunting from county roads. No hunting near buildings. *All in Region 6.
157	Cavalry Cattle Co.	Northwest of Richey	1,113	9/1-1/1	1	Mule/WT Deer Upland Birds	650	Walk-in hunting from designated parking areas. Sign-in boxes located along Hwy 254 and CR 301. *All in Region 6.

REGION 6 BLOCK MANAGEMENT AREAS - ROOSEVELT COUNTY

BMA No.	BMA Name	General Location	Acres	Dates Open To Hunting	BMA Type	Primary Hunting Opportunities	Hunting District	Additional Information & BMA Restrictions
89	Sheep Creek	West of Froid	5,378	9/1-1/1	1	WT Deer Upland Birds	D/E 640 ANT 640	Walk-in hunting only. Not open for late muzzleloader season hunting.
90	Johnson Lake	West of Froid	4,778	9/1-1/1	1	WT Deer Upland Birds	D/E 640 ANT 640	Walk-in hunting only. No off-road travel.
91	Lost Creek	East of Froid	6,549	9/1-1/1	1	WT Deer Upland Birds Waterfowl	D/E 640 ANT 640	Walk-in hunting only.
92	East Froid	East of Froid	4,126	9/1-1/1	1	WT Deer Upland Birds Waterfowl	D/E 640 ANT 640	Walk-in hunting only from roads.
94	Sand Creek	North of Culbertson	3,958	9/1-1/1	1	WT Deer Upland Birds	D/E 640 ANT 640	Walk-in hunting only. No off-road travel. Stay on main roads.
108	Panasuk	North of Culbertson	1,639	9/1-1/1	1	WT/M Deer Antelope Upland Birds	D/E 640 ANT 640	No off-road travel. No camping. No fires. Designated parking.
109	Big Muddy	West of Culbertson	2,624	9/1-1/1	1	WT/M Deer Antelope Upland Birds Waterfowl	D/E 640 ANT 640	No off-road travel. No camping. No fires. Not open for late muzzleloader season hunting.
110	Krogedal	North of Bainville	1,026	9/1-1/1	1	WT/M Deer Antelope Upland Birds Waterfowl	D/E 640 ANT 640	No off-road travel. No OHVs allowed.

Contact FWP Region 6 office at 406-228-3700 or via email region6.access@mt.gov for additional information.

REGION 6 BLOCK MANAGEMENT AREAS - ROOSEVELT COUNTY

BMA No.	BMA Name	General Location	Acres	Dates Open To Hunting	BMA Type	Primary Hunting Opportunities	Hunting District	Additional Information & BMA Restrictions
113	McCabe	North of Culbertson	28,034	9/1-1/1	1	WT/M Deer Upland Birds Waterfowl	D/E 640 ANT 640	No driving off roads or trails. Some portions are walk-in only. Not open for late muzzleloader season hunting.

REGION 6 BLOCK MANAGEMENT AREAS - SHERIDAN COUNTY

BMA No.	BMA Name	General Location	Acres	Dates Open To Hunting	BMA Type	Primary Hunting Opportunities	Hunting District	Additional Information & BMA Restrictions
79	Orville Hendrickson	NE of Froid	3,160	9/1-1/1	1	WT Deer Upland Birds Waterfowl	D/E 640 ANT 640	Walk-in only.
80	John Crohn	South of Dagmar	2,318	9/1-1/1	1	WT Deer Upland Birds Waterfowl	D/E 640 ANT 640	Walk-in only from designated parking areas
81	Redstone	East of Redstone	9,937	9/1-1/1	1	WT/M Deer Antelope Upland Birds Waterfowl	D/E 640 ANT 640	Walk-in only. Game retrieval with landowner permission. Not open for late muzzleloader season hunting.
82	Sandhills	NE of Froid	21,957	9/1-1/1	1	WT/M Deer Upland Birds Waterfowl	D/E 640 ANT 640	Walk-in only from designated parking areas
83	Bill Bakken	South of Medicine Lake	727	9/1-1/1	1	WT/M Deer Upland Birds Waterfowl	D/E 640 ANT 640	Walk-in hunting only.
84	Jon Rasmussen	East of Antelope	3,254	9/1-1/1	1	WT/M Deer Upland Birds Waterfowl	D/E 640 ANT 640	Walk-in hunting only from designated parking areas. Not open for late muzzleloader season hunting.
87	John Christensen	East of Reserve	791	9/1-1/1	1	WT Deer Upland Birds Waterfowl	D/E 640 ANT 640	Walk-in only from designated parking areas
93	Nelson Farms	SE of Medicine Lake	2,398	9/1-11/26	1	WT Deer Upland Birds	D/E 640 ANT 640	Walk-in hunting only. This BMA is closed after general deer season.
95	Larry Ostby	East of Medicine Lake	800	9/1-1/1	1	WT Deer Upland Birds	D/E 640 ANT 640	Walk-in hunting only.
115	Earl Siggaard	East of Medicine Lake	700	9/1-1/1	1	WT Deer Upland Birds	D/E 640 ANT 640	Drive only on well established roads. No fires allowed. No shooting near buildings.

Contact FWP Region 6 office at 406-228-3700 or via email region6.access@mt.gov for additional information.

REGION 6 BLOCK MANAGEMENT AREAS - SHERIDAN COUNTY

BMA No.	BMA Name	General Location	Acres	Dates Open To Hunting	BMA Type	Primary Hunting Opportunities	Hunting District	Additional Information & BMA Restrictions
119	Antelope	South of Antelope	6,686	9/1-1/1	1	WT Deer Upland Birds Waterfowl	D/E 640 ANT 640	Hunters must stay on established roads. No off-road travel. No OHVs. Not open for late muzzleloader season hunting.
139	Coalridge	East of Antelope	635	9/1-1/1	1	WT Deer Upland Birds Waterfowl	D/E 640 ANT 640	Walk-in hunting only. No camping and no fires. No shooting near buildings.
170	Overgaard	South of Plentywood	240	9/1-1/1	1	WT Deer Upland Birds Waterfowl	D/E 640 ANT 640	Walk-in hunting only. No camping and no fires. No shooting near buildings.
171	JLM Ranch	West of Westby	840	9/1-1/1	1	WT/M Deer Upland Birds Waterfowl	D/E 640 ANT 640	Walk-in hunting only from designated parking areas. Leave gates as you found them.
172	Campbell	South of Redstone	2,495	9/1-1/1	1	WT/M Deer Upland Birds Waterfowl	D/E 640 ANT 640	Walk-in hunting only from designated parking areas. Leave gates as you found them. Not open for late muzzleloader season hunting.
174	Lone Star	East of Plentywood	1,703	9/1-1/1	1	WT/M Deer Upland Birds Waterfowl	D/E 640 ANT 640	Walk-in hunting only.
175	Friedrich	NE of Reserve	1,523	9/1-1/1	1	WT/M Deer Upland Birds	D/E 640 ANT 640	Walk-in hunting only.
178	Torgerson	East of Medicine Lake	1,041	9/1-1/1	1	WT/M Deer Antelope Upland Birds Waterfowl	D/E 640 ANT 640	No driving off roads or trails.
179	Plentywood	South of Plentywood	11,089	9/1-1/1	1	WT/M Deer Upland Birds Waterfowl	D/E 640 ANT 640	Walk-in hunting only. No camping and no fires. No shooting near buildings.
180	Leona Snyder	South of Redstone	1,288	9/1-1/1	1	WT/M Deer Upland Birds Waterfowl	D/E 640 ANT 640	Walk-in hunting only. No off road travel.
196	Brian Brinkman	East of Medicine Lake	3,026	9/1-1/1	1	WT/M Deer Upland Birds Waterfowl	D/E 640 ANT 640	Walk-in hunting only. Please observe safety zones. No shooting near buildings.
217	Mogen	South of Outlook	699	9/1-1/1	1	WT/M Deer Upland Birds	D/E 640 ANT 640	Walk-in hunting only. No off road travel. Not open for late muzzleloader season hunting.

Contact FWP Region 6 office at 406-228-3700 or via email region6.access@mt.gov for additional information.

REGION 6 BLOCK MANAGEMENT AREAS - SHERIDAN COUNTY

BMA No.	BMA Name	General Location	Acres	Dates Open To Hunting	BMA Type	Primary Hunting Opportunities	Hunting District	Additional Information & BMA Restrictions
219	Rasmussen	East of Medicine Lake	886	9/1-1/1	1	WT/M Deer Upland Birds	D/E 640 ANT 640	Walk-in hunting only. No off road travel.

REGION 6 BLOCK MANAGEMENT AREAS - VALLEY COUNTY

BMA No.	BMA Name	General Location	Acres	Dates Open To Hunting	BMA Type	Primary Hunting Opportunities	Hunting District	Additional Information & BMA Restrictions
45	Cornwell Ranch North Unit	NW of St. Marie	4,959	9/1-1/1	1	WT/M Deer Antelope Upland Birds	D/E 670 ANT 670	Walk-in hunting from designated parking areas only. No permission required after close of general season for upland bird hunting only.
46	Buggy Creek Livestock	NW of St. Marie	4,133	9/1-1/1	1	WT/M Deer Antelope Upland Birds	D/E 670 ANT 670	Walk-in hunting from designated parking areas only. No permission required after close of general season for upland bird hunting only.
47	Cornwell Ranch	NW of St. Marie	9,544	9/1-1/1	1	WT/M Deer Antelope Upland Birds	D/E 670 ANT 670	Do not drive through ranch headquarters. Continue 3 miles west past Cornwell Ranch Rd, sign on Hwy 2 for turn off. No permission required after close of general season for upland bird hunting only.
48	Burke Ranch	South of Saco	8,013	9/1-1/1	1	Elk Mule Deer Upland Birds Antelope	D/E 631/622/ 620 ANT 630/620	Stay on roads. Walk in hunting only. No coyote or prairie dog hunting. Not open for late muzzleloader season hunting.
49	Christensen Ranch	East of Hinsdale	2,556	9/1-1/1	1	Waterfowl WT/M Deer Antelope Upland Birds	D/E 630 ANT 630	Leave gates as they are found. 2 units include 1,500 acres upland and 900 acres on river.
50	Beaver Creek	West of Hinsdale	496	9/1-1/1 4/15-5/31	1	WT Deer Upland Birds Waterfowl Fall/Spring Turkey	D/E 670 ANT 670	Walk-in only.
51	Desert Coulee	SW of Glasgow	2,518	9/1-1/1	1	Elk Mule Deer Upland Birds Antelope	D/E 630/631/ 632 ANT 630	Walk-in only. Box B closed after close of general season

Contact FWP Region 6 office at 406-228-3700 or via email region6.access@mt.gov for additional information.

REGION 6 BLOCK MANAGEMENT AREAS - VALLEY COUNTY

BMA No.	BMA Name	General Location	Acres	Dates Open To Hunting	BMA Type	Primary Hunting Opportunities	Hunting District	Additional Information & BMA Restrictions
52	South Bench	South of Glasgow	1,327	9/1-1/1	1	WT/M Deer Upland Birds	D/E 630 ANT 630	Walk-in only. Not open for late muzzleloader season hunting.
53	Hart-Christensen	West of Hinsdale	556	9/1-1/1	1	WT Deer Upland Birds Waterfowl	D/E 670 ANT 670	Fence line is BMA boundary. This is not part of the #50 or #55 BMA!
54	Sather	North of St. Marie	4,943	9/1-1/1	1	WT/M Deer Upland Birds Waterfowl	D/E 670/640 ANT 670/640	Walk-in hunting only from designated parking areas. Be aware of buildings and cattle in pastures.
55	Chris Christensen	North of Hinsdale	699	9/1-1/1	1	WT Deer Upland Birds	D/E 670/630 ANT 670/630	Walk-in hunting only.
56	Davenport	West of Ophelm	720	9/1-1/1	1	WT/M Deer Antelope Upland Birds	D/E 670 ANT 670	Walk-in hunting only from designated parking areas. Be aware of buildings and safety area. No driving on access trails when wet.
57	Engstrom Ranch	South of Glasgow	5,552	9/1-1/1	1	WT/M Deer Antelope Upland Birds	D/E 630 ANT 630	Walk-in hunting only from designated parking areas. Be aware of buildings and safety zone. No driving on access trails when wet.
58	Knaff Partnership	East of Glasgow	4,961	9/1-1/1	1 & 2	WT/M Deer Antelope Upland Birds	D/E 670 ANT 670	Sign-in at house to hunt pasture A. No smoking outside vehicles.
59	Ball Farms	South of Nashua	639	9/1-1/15	1	WT Deer Upland Birds Waterfowl	D/E 630 ANT 630	No driving on access roads when wet. No pit blinds and pick up all shells.
60	John Rorvik	South of Nashua	1,740	9/1-1/1 4/15-5/31	1	WT Deer Upland Birds Waterfowl Fall/Spring Turkey	D/E 630 ANT 630	Walk-in hunting from parking areas. Do not drive in fields without permission. Open for Spring Turkey.
61	Eide Cow Camp	South of Glasgow	520	9/1-1/1	1	Elk WT/M Deer Upland Birds Antelope	D/E 632 ANT 630	Walk-in hunting only from designated parking areas. Not open for late muzzleloader season hunting.
62	Tampico	South of Tampico	2,608	9/1-1/1 4/15-5/31	2	WT Deer Pheasants Fall/Spring Turkey Waterfowl	D/E 630 ANT 630	Permission granted at ranch headquarters. Questions about reservations call 406-263-5050. Allowing Veterans preference on Veterans Day.

Contact FWP Region 6 office at 406-228-3700 or via email region6.access@mt.gov for additional information.

REGION 6 BLOCK MANAGEMENT AREAS - VALLEY COUNTY

BMA No.	BMA Name	General Location	Acres	Dates Open To Hunting	BMA Type	Primary Hunting Opportunities	Hunting District	Additional Information & BMA Restrictions
63	Page/Whitham AP Timber Creek	SW of Glasgow	73,827	9/1-1/1	1	Elk WT/M Deer Upland Birds Antelope	D/E 631/622 ANT 620/630	No off-road travel. Designated camping areas at Cottonwoods, Timber Creek camp.
64	Pippin	South of Saco	3,594	9/1-1/1	2	WT/M Deer Antelope Upland Birds	D/E 620/630 ANT 620/630	Written permission can be obtained at ranch house or by calling 406-648-5551.
65	Silver Dollar Grazing Association	South of Glasgow	4,619	9/1-1/1	1	Mule Deer Upland Birds Antelope	D/E 630 ANT 630	Stay on designated trails. No driving on wet/muddy roads park at sign-in boxes when muddy.
66	Swenson	West of Glasgow	1,338	9/1-1/1 4/15-5/31	1 & 2	WT Deer Pheasants Fall/Spring Turkey Waterfowl	D/E 670/630 ANT 670/630	Written permission at ranch HQ (5PM to 9PM) Hunter numbers limited to 8 hunters per day or 2 parties per day on river unit. Allowing Veterans preference on Veterans Day.
67	Wittmayer Grazing	SW of Glasgow	18,480	9/1-1/1	1	Elk Mule Deer Upland Birds Antelope	D/E 631/632 ANT 630	Stay on designated trails. Box B closed after close of general season. Permission is needed from BMA #61 to access Box A from the Pines Rd.
68	Triple L Ranch Partnership	North of Hinsdale	4,870	9/1-1/1	1	WT/M Deer Upland Birds Antelope	D/E 670 ANT 670	Do not disturb livestock. Please close gates. Park at sign-in box when wet/muddy. Not open for late muzzleloader season hunting.
85	Snake Creek	North of Hinsdale	5,518	9/1-1/1	1	WT/M Deer Upland Birds Antelope	D/E 670 ANT 670	Walk-in hunting from existing trails.
86	FO Ranch	North of Hinsdale	1,609	9/1-1/1	1	WT/M Deer Upland Birds Antelope	D/E 670 ANT 670	Walk-in hunting only from designated parking areas and designated access trails.
101	Deep Creek	North of Hinsdale	11,968	9/1-1/1	1	Mule Deer Upland Birds Antelope	D/E 670 ANT 670	Walk-in hunting only from designated parking areas and designated access trails.
106	North Base	North of St. Marie	1,985	9/1-1/1	1	WT/M Deer Upland Birds Antelope	D/E 670 ANT 670	Walk-in hunting from designated parking areas only.
112	Ash Coulee	East of Hinsdale	4,828	9/1-1/1 4/15-5/31	1	WT Deer Pheasants Fall/Spring Turkey Waterfowl	D/E 630 ANT 630	Walk-in hunting from designated parking areas only.

Contact FWP Region 6 office at 406-228-3700 or via email region6.access@mt.gov for additional information.

REGION 6 BLOCK MANAGEMENT AREAS - VALLEY COUNTY

BMA No.	BMA Name	General Location	Acres	Dates Open To Hunting	BMA Type	Primary Hunting Opportunities	Hunting District	Additional Information & BMA Restrictions
114	Potter Brothers Ranch	West of Glasgow	837	9/1-1/1 4/15-5/31	1	WT Deer Pheasants Fall/Spring Turkey Waterfowl	D/E 630 ANT 630	Use caution around cattle. 1 hunting party per parking area. No driving on roads when wet.
117	Ron Garwood	South of Nashua	628	9/1-1/1 4/15-5/31	1	WT Deer Pheasants Fall/Spring Turkey Waterfowl	D/E 630 ANT 630	No parking in tall vegetation. No smoking outside vehicles. Hunting stands are not for public use. No pit blinds and pick up all shells.
125	Olsen Ranch	West of Glasgow	579	9/1-1/1 4/15-5/31	1	WT Deer Pheasants Fall/Spring Turkey Waterfowl	D/E 630 ANT 630	Walk-in hunting from parking areas. No camping on private land.
126	McIntyre Ranch	South of Glasgow	4,452	9/1-1/1	1	Mule Deer Upland Birds Antelope Waterfowl	D/E 630 ANT 630	No off-road travel. No camping on deeded land. Close all gates.
129	Goose Bench	South of Glasgow	1,231	9/1-1/15	1	Waterfowl Sandhill Cranes Antelope WT/M Deer	D/E 630/632 ANT 630	No pit blinds and pick up all spent shotgun shells. Not open for late muzzleloader season hunting.
149	Little Brazil Creek	South of Glasgow	804	9/1-1/1	1	WT Deer Upland Birds Antelope	D/E 630 ANT 630	Walk-in hunting.
150	Cheryl Uphaus	West of Glasgow	1,445	9/1-1/1	1 or 2	WT/M Deer Upland Birds Antelope	D/E 630 ANT 630	Walk-in hunting only. Please see parking areas. No ridge driving by vehicle or ATV/UTV.
152	Baylor	South of Opheim	3,758	9/1-1/1	1	WT/M Deer Upland Birds Antelope	D/E 640 ANT 640	Walk-in hunting from designated parking areas. Stay on designated trails. Not open for late muzzleloader season hunting.
153	Buffalo Coulee	West of Vandalia	1,958	9/1-1/1	1	WT/M Deer Upland Birds Antelope Waterfowl	D/E 630 ANT 630	Walk-in hunting from designated parking areas. Stay on designated trails. No driving beyond sign-in box when muddy.
154	Willow Top	South of Glasgow	467	9/1-1/1	1	WT/M Deer Upland Birds Antelope Waterfowl	D/E 630 ANT 630	Walk-in hunting form sign-in box. Game retrieval trails are open for game retrieval only. No driving in fields at anytime.

Contact FWP Region 6 office at 406-228-3700 or via email region6.access@mt.gov for additional information.

REGION 6 BLOCK MANAGEMENT AREAS - VALLEY COUNTY

BMA No.	BMA Name	General Location	Acres	Dates Open To Hunting	BMA Type	Primary Hunting Opportunities	Hunting District	Additional Information & BMA Restrictions
161	Hurd	South of Glasgow	452	9/1-1/1 4/15-5/31	1	WT Deer Upland Birds Fall/Spring Turkey	D/E 630 ANT 630	Walk-in only from 2 parking areas. Game retrieval with landowner permission.
162	Spaniard	West of Glasgow	320	9/1-1/1	1	WT Deer Upland Birds	D/E 630 ANT 630	Walk-in only from designated parking areas. Game retrieval with landowner permission.
169	Black Ranch	North of Hinsdale	4,683	9/1-1/1 4/15-5/31	1	WT/M Deer Upland Birds Antelope Waterfowl	D/E 670 ANT 670	Walk-in hunting from designated parking areas. Stay on designated trails.
191	DeDobbeleer	South of Glasgow	2,917	8/15-1/1	1	WT/M Deer Upland Birds Antelope Waterfowl	D/E 630 ANT 630	Walk-in hunting from designated parking areas. Stay on designated trails.
203	Markle	South of Nashua	643	9/1-1/15	1	Waterfowl WT/M Deer Antelope Upland Birds	D/E 630 ANT 630	Walk-in hunting only from designated parking areas. No driving in fields, No pit blinds, and pick up all shells. Not open for late muzzleloader season hunting.
205	Rose Hill Cattle	South of St. Marie	1,663	9/1-1/1	1	WT/M Deer Antelope Upland Birds	D/E 670 ANT 670	Walk-in hunting only. No littering.
211	Willow Creek	South of Glasgow	232	9/1-1/1	1	WT Deer Upland Birds	D/E 630 ANT 630	Walk-in only from designated parking areas.
212	St. Marie	South of St. Marie	3,866	9/1-1/1	1	WT/M Deer Antelope Upland Birds	D/E 670 ANT 670	Drive on existing roads, designated trails. No ridge driving. No littering.
213	Porcupine Creek	South of St. Marie	11,011	9/1-1/1	1	WT/M Deer Antelope Upland Birds	D/E 670 ANT 670	Drive on existing roads, designated trails. No ridge driving. No littering.
214	Miller	East of Glasgow	1,904	9/1-1/1 4/15-5/31	1	WT/M Deer Antelope Upland Birds Fall/Spring Turkey	D/E 630 ANT 630	Walk-in hunting only. Big Game hunting on both river bottom units by shotgun, muzzleloader, traditional handgun, or archery only. Box C Unit for waterfowl until 1/15. *No pit blinds and pick up Shells*
215	Enright Coulee	South of St. Marie	7,689	9/1-1/1	1	WT/M Deer Antelope Upland Birds	D/E 670 ANT 670	Driving allowed on designated trails only. Walk-in hunting Only. Not open for late muzzleloader season hunting.
218	Bog Coulee	East of Opheim	3,237	9/1-1/1	1	WT/M Deer Antelope Upland Birds	D/E 640 ANT 640	Driving on established trails.

Contact FWP Region 6 office at 406-228-3700 or via email region6.access@mt.gov for additional information.

REGION 6 OTHER HUNTING OPPORTUNITIES

Access Type	Project Name	City	County	Acres	Dates Open	Primary Hunting Opportunities	Hunting District	Additional Access Information
APL	Joiner Coulee Right of Way Easement	N of Dodson	Phillips	1 Mile Right of Way	All Year	MD/WT Antelope Upland Birds	D/E/A 670	1 mile right of way easement to the Cottonwood Creek Public Land Complex.
APL	Larb Hills Cooperative Signing Project	S of Malta	Phillips	BLM 4054	All Year	Elk MD/WT Antelope Upland Birds	D/E 622 ANT 620	Walk-in Access from parking areas or from public road. Do not block roadway
APL	Warrick Rd Cooperative Signing Project	S of Havre	Blaine	DNRC 28,000	All Year	MD/WT Antelope Upland Birds	D/E/A 690	Walk-in Access from parking areas or from public road. Do not block roadway
APL	Three Buttes Cooperative Signing Project	S of Culbertson	Richland	9,631	All Year	MD/WT Antelope Upland Birds Turkey	D/E/A 650	Walk-in Access from parking areas or from public road. Do not block roadway
APL	South Phillips Bureau of Reclamation Signing Project	W of Malta	Phillips	BOR 3700	All Year	MD/WT Antelope Upland Birds	D/E/A 620	Walk-in Access from parking areas or from public road. Do not block roadway
UPL	Austin Harry 1 6-21-01	Whitewater	Phillips	60	6/30-12-31	MD/WT Antelope Upland Birds	D/E/A 670	Non-motorized, including foot travel, mountain bike, and horseback.
UPL	Austin Harry 3 6-21-02	Whitewater	Phillips	60	6/30-12-31	MD/WT Antelope Upland Birds	D/E/A 670	Non-motorized, including foot travel, mountain bike, and horseback.
UPL	Solberg 6-21-03	Malta	Phillips	80	6/30-12-31	MD/WT Antelope Upland Birds	D/E/A 670	Non-motorized, including foot travel, mountain bike, and horseback.
PALA	Spring Coulee WMA	S of Big Sandy	Chouteau	1,491	9/1-12/31	MD/WT Antelope Upland Birds	D/E/A 690	Gains access to 1,491 acres of MFWP WMA, DNRC, and BLM lands. Access through private land to designated parking area.
PALA	Cut Coulee	N of Saco	Phillips	1,823	7/1-6/30	MD/WT Antelope Upland Birds	D/E/A 670	1.4 miles of motorized access road through private property gaining access to 1,823 acres of inaccessible BLM and DNRC.

REGION 6 OTHER HUNTING OPPORTUNITIES

Access Type	Project Name	City	County	Acres	Dates Open	Primary Hunting Opportunities	Hunting District	Additional Access Information
PALA	South Bitter Creek Complex	N of Hinsdale	Valley	25,720	7/1-6/30	MD/WT Antelope Upland Birds	D/E/A 670	This complex gains access through private property to the southern end of the BLM Bitter Creek Wildlife Study Area and fishing access to Hose Reservoir.
PALA	Wittmayer East Complex	S of Glasgow	Valley	19,324	7/1-6/30	MD/WT Antelope Upland Birds Elk	D/E/A 630, 632	This complex gains access to CMR National Wildlife Refuge numbered roads, BLM, and DNRC land through private property. There are four projects in this complex.
PALA	Wittmayer Brown Ridge Complex	S of Glasgow	Valley	23,972	9/1-1/1	MD/WT Antelope Upland Birds Elk	D/E/A 630, 632	Gains seasonal access through private property to BLM, DNRC, CMR NWR, and CMR numbered roads. This complex has three projects.
PALA	Wittmayer Sutherland	S of Glasgow	Valley	8,275	7/1-6/30	MD/WT Antelope Upland Birds Elk	D/E/A 630, 632	1.6 miles of motorized access through private property to 8,275 acres of under accessible public lands which include BLM, DNRC, and CMR NWR.
PALA	Cook	E of Flaxville	Daniels	640	9/1-1/1	MD/WT Antelope Upland Birds	D/E/A 640	Gains access to 640 acres of DNRC lands through private property.
PALA	Morris Coulee	NW of Circle	McCone	1,600	7/1-6/30	MD/WT Antelope Upland Birds	D/E/A 650	Motorized and foot access trails through private property to gain access to inaccessible BLM and DNRC lands.
PALA	FortyFour Coulee	NW of Circle	McCone	1,280	7/1-6/30	MD/WT Antelope Upland Birds	D/E/A 650	Motorized and foot access trails through private property to gains access to inaccessible BLM lands.
PALA	Ten Deer Creek	NW of Circle	McCone	960	7/1-6/30	MD/WT Antelope Upland Birds	D/E 652 A 650	Motorized and foot access trails through private property to gain access to inaccessible BLM and DNRC lands.
PALA	Miller Thirty Mile Creek	W of Harlem	Blaine	4,581	9/1-1/1	MD/WT Antelope Upland Birds	D/E 600 A 600	2.5 Miles of motorized access through private property gaining access to underaccessible BLM and State lands.
PALA	Square Butte Duval Place	W of Zortman	Phillips	8,300	7/1-6/30	Elk MD/WT Antelope Upland Birds	D/E 621 A 621	1 mile of motorized access through private property gaining access to underaccessible BLM and State lands.

Contact FWP Region 6 office at 406-228-3700 or via email region6.access@mt.gov for additional information.

REGION 6 OTHER HUNTING OPPORTUNITIES

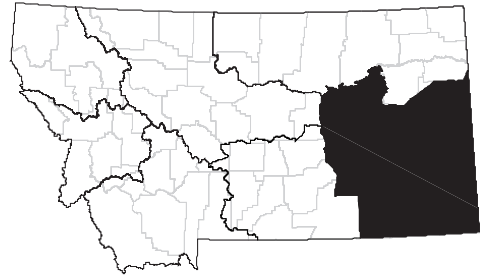
Access Type	Project Name	City	County	Acres	Dates Open	Primary Hunting Opportunities	Hunting District	Additional Access Information
PALA	Square Butte Spencer Cow Camp Complex	W of Zortman	Phillips	98,000	7/1-6/30	Eik MD/WT Antelope Upland Birds	D/E 621/690 A 621/690	This complex gains access to BLM Cow Creek WSA as well as the Upper Missouri Breaks National Monument through private property. There are two projects in this complex.
PALA	Campbell	South of Redstone	Daniels	80	7/1-6/30	MD/WT Antelope Upland Birds	D/E 640 A 640	.5 mile walking trail on private property gaining access to inaccessible state lands.
PALA	Murphy	Southwest of Four Buttes	Daniels	1,040	7/1-12/31	MD/WT Antelope Upland Birds	D/E 640 A 640	All recreationalists are required to gain permission by calling landowner at (913) 226-7580 before accessing this PALA.
PALA	Kirkland Dry Arm	South of Fort Peck	McCone	7,900	7/1-6/30	MD/WT Antelope Upland Birds	D/E 652 A 652	.4 mile motorized access trail on private property gaining access to BLM and USFWS lands.
PALA	Kirkland Stole Creek	South of Fort Peck	McCone	3,400	7/1-6/30	MD/WT Antelope Upland Birds	D/E 652 A 652	2 mile motorized access trail on private property gaining access to BLM and USFWS lands.
PALA	Twitchell	Southeast of Fort Peck	McCone	2,475	9/1-1/1	MD/WT Antelope Upland Birds	D/E 650 A 650	1.3 mile motorized access trail on private property gaining access to BLM lands



Contact FWP Region 6 office at 406-228-3700 or via email region6.access@mt.gov for additional information.

Region 7

2023 Block Management Program



Big Horn County	118
Carter County.....	118 - 121
Custer County	121 - 124
Dawson County	125 - 128
Fallon County.....	128 - 132
Garfield County	132 - 137
McCone County.....	137 - 140
Powder River County.....	141 - 143
Prairie County	143 - 146
Richland County.....	146 - 149
Rosebud County	149 - 151
Treasure County	151 - 153
Wibaux County.....	153 - 154

WE ARE ENCOURAGING PEOPLE TO PLEASE DO AS MUCH AS POSSIBLE OVER THE PHONE: MAP REQUESTS, RESERVATIONS, GAINING PERMISSION, GENERAL BLOCK MANAGEMENT QUESTIONS, ETC. BLOCK MANAGEMENT MAPS ARE AVAILABLE TO VIEW AND PRINT ON OUR WEBSITE BY VISITING: FWP.MT.GOV/BMA THANK YOU!

DATES TO REMEMBER

AUGUST 10TH Hunting Access Guide, BMA maps and cooperator names and phone numbers are available by calling (406) 234-0930.

AUGUST 22ND RESERVATIONS FOR:

- **Brewer Ranch, BMA #416:** Call (406) 234-0929. Calls will be taken for 3 days and then a lottery will be conducted and a randomized order will be created and reservations will be assigned based on randomized order. When calling you will be asked to provide your name, # and names of party members, 1st choice hunt dates, 2nd choice hunt dates and phone number.
- **Hooker Ranch, BMA #6:** Call (406) 234-0933. Calls will be taken for 3 days and then a lottery will be conducted and a randomized order will be created and reservations will be assigned based on randomized order. When calling you will be asked to provide your name, # and names of party members, 1st choice hunt dates, 2nd choice hunt dates, preferred pasture assignment and phone number.
- **Aberg Ranch, BMA #322 & Guyer Ranch, BMA #448:** Call (406) 234-0932

AUGUST 23RD RESERVATIONS FOR:

- **Ringling Ranch, BMA #445:** Call (406) 234-0929
- **Pfaff Ranch, BMA #219:** Call (406) 234-0933
- **Homestead Cattle Co., BMA #208 & N.J. Hastetter Ranch, BMA #93:** Call (406) 234-0932

AUGUST 24TH RESERVATIONS FOR:

- **Megan Hansen, BMA #446:** Call (406) 234-0929
- **PV Ranch, BMA #284:** Call (406) 234-0933
- **Ponessa Ranch, BMA #161:** Call (406) 234-0932

AUGUST 25TH RESERVATIONS FOR:

- **Froze-to-Death, BMA #279:** Call (406) 234-0933
- **Moore Ranch, BMA #315:** Call (406) 234-0932

AUGUST 28TH RESERVATIONS FOR: :

- **Horse Creek Complex, BMA #255:** Call (406) 234-0933
- **The Jenny Place, BMA #308:** Call (406) 234-0932

AUGUST 29TH RESERVATIONS FOR:

- **Cinch Buckle Ranch, BMA #406:** Call (406) 234-0933

ABOUT REGION 7 HUNTING ACCESS PROGRAM

In 2023, there are 251 Block Management Areas (BMA's) that provide access to 2,072,698 acres of private, state, and federal lands. Similar to other FWP Regions, Region 7 (R7) has Type 1 and Type 2 BMA's, which gives hunters flexibility in gaining permission. About one-third of Region 7 BMA's are Type 1 and two-thirds are Type 2. In general, Type 1 BMA's allow the hunter to administer their own permission, while Type 2 BMA's require obtaining permission from the landowner or a representative. Regardless of permission type, please keep in mind that BMA's are comprised wholly or partially of private lands. As a hunter, you have the privilege to access these lands and your behavior will play an important role in the future of Montana's hunting access and heritage.

The Region 7 staff encourages hunters to share their experiences on specific BMA's. Please return comment cards to sign-in boxes and/or mail in the self-addressed, postage paid blue comment cards. These comments are used to improve the program as well as to show your appreciation to cooperating landowners. Pictures from your hunt are also an effective way to share your experience and can be emailed to fwpr7bmp@mt.gov. Along with comment cards, the pictures will be shared with the landowners to express your gratitude. Good luck and be safe!

HOW TO USE THIS GUIDE FOR HUNTING IN REGION 7

Included in this Guide is a regional map depicting the general location, identification number, and permission type for each BMA. There is also an associated chart that is organized by county and arranged in order by the BMA number. This chart gives general information for each BMA. The information in this chart will help locate the hunting opportunities you wish to pursue. **It is important to recognize each BM cooperator utilizes their own management style: this may include limits on daily hunter numbers, vehicular travel restrictions, pasture assignments, temporary closures, etc...** The following outlines the procedure to request additional information for individual BMA's:

1. Refer to the map and chart to identify individual BMA's you are interested in hunting. Note: The chart lists 'Primary Hunting Opportunities'. This is intended to assist hunters in selecting a BMA that fits their desired hunting opportunity. In contrast, for a BMA that does not list a particular commissioned game specie or species, the omission of that specie(s) is not intended to represent that those game specie(s) may not be found or could not be hunted on that particular BMA. 'Primary Hunting Opportunity' information should be used as general reference regarding game that is most likely to occur on the BMA. BMA's that have a formal species restriction in place will have noted such a restriction in the 'Additional Information' column. It is important to note that BM cooperators may exercise their discretion in managing the hunting on their property in response to environmental conditions and game numbers.

2. If you select a Type 1 BMA... Rules/maps can be obtained onsite at the hunter sign-in boxes or in person at the Region 7 FWP office in Miles City.
3. If you have selected a Type 2 BMA...Using the BMA number, request landowner contact information from the Fish, Wildlife & Parks Region 7 headquarters in Miles City. Individual landowner contact information may be obtained in person at 352 I-94 Business Loop, by e-mailing fwpr7bmp@mt.gov or by calling (406) 234-0930.
4. If you need more specific information about a BMA to assist in your planning efforts, a complete set of R7 BMA maps will be available for viewing at the Region 7 FWP headquarters. We are encouraging hunters to view and print their own maps from our website or request that maps be mailed or emailed to them, rather than pick them up in person at the office in order to help reduce the amount of paper maps distributed in person. Hunters are allowed to receive a maximum of five maps per day. Please help us reduce administrative costs by only requesting the maps of BMA's you intend to visit.
5. Individual BMA maps/rules will also be available for viewing/printing on the FWP website: fwpr7bmp@mt.gov/bma

HOW TO OBTAIN PERMISSION TO HUNT REGION 7 BMA'S

Again, Type 1 BMA's are hunter administered (see step 2 above). For Type 2 BMA's, landowner contact information will be given for up to 5 BMA's per phone inquiry. Contact information usually consists of the name and phone number of the person(s) with authority to grant permission. When you are contacting landowners to secure permission to hunt, please abide by the specified calling times for the cooperators. When call times are not specified, please call between **7:00am and 9:00pm Mountain Time**. Due to the volume of calls received, landowners are not required to and should not be expected to return phone calls. While obtaining permission to hunt BMA's within R7, please keep the following administrative rules/policies in mind::

- **Use only current year BMA rules/maps.** R7 produces new rules/maps each year to address rule, boundary, or permission method changes. Also, there is some turnover in BMA's from year to year, therefore a BMA from a previous year may no longer be enrolled.
- **Reservations may not be made before August 22nd.** If a BMA takes reservations, a hunter may only have one reservation on that BMA at any one time. After the dates of the reservation pass, a hunter may make another reservation to hunt that BMA. Hunters may have reservations on more than one BMA as long as they are not for the same hunting dates. Reservations can be up to three days. Individuals from the same hunting party may not make reservations for consecutive three-day blocks in an attempt to book more than three days for their party. Hunters may hunt more than one BMA in a day, but are prohibited from making reservations to hunt on more than one limited-hunter BMA per day.
- **Cancellations.** If you make advance reservations on a BMA and are unable to hunt, **please inform the landowner of this as soon as possible**. In addition, inform the landowner if you are successful early in your hunt and won't be hunting for your full scheduled reservation. Failure to do so may result in the loss of hunting privileges on that BMA for the remainder of the hunting season. Please be courteous and give others an opportunity to hunt.

ADDITIONAL HUNTING OPPORTUNITIES IN SE MT

Approximately 11% of the total land in FWP Region 7 is enrolled in the Block Management Program, leaving a large amount of other land with potential hunting opportunities for hunters to explore. Hunters are encouraged to consider these other opportunities and not limit their hunting activities to only BMA's.

PUBLIC ACCESS LAND AGREEMENTS (PALA)

- **Connor Beach:** provides 1 mile of motorized access to 949 acres of inaccessible State Land. No permission required. From Baker, south on Hwy 7 approximately 18 miles to Longview Rd. then west 3.6 miles to Calumet Rd. then 1 mile north to access point. Open July 1 – June 30.
- **Country Cross Ranch LLC:** provides 2.15 miles of motorized access to 968 acres of inaccessible BLM land through private property and BLM. The 2.15 miles of access road is a mix of 1.26 miles of private road and .89 miles of public land road. The Country Cross PALA enhances access to inaccessible BLM. Landowner permission required to access. From Glendive, north on Hwy 16 approximately 12.5 miles to ranch entrance. Open September 1 – May 31.
- **Eayrs Ranch:** provides 20.81 miles of motorized access to over 17,000 acres of inaccessible and under-accessible BLM and State Land through private property, BLM & State Land. The 20.81 miles of access road is a mix of 1.62 miles of private road and 19.19 miles of public land road. No permission required. From Glendive, south on Rd 335 approximately 11 miles to CR 100 then southeast approximately 6.5 miles to the private land road access point. Open August 15 – January 1.
- **Hofmann Ranch Inc:** provides 3.5 miles of motorized access to 1,280 acres of inaccessible State Land and BLM through private property and BLM. The 3.5 miles of access road is a mix of 1.84 miles of private road and 1.66 miles of public land road. Landowner permission required to access. From Miles City, east on Highway 12 approximately 48 $\frac{3}{4}$ miles to Rd 337 then 1.93 miles north to access point. Open July 1 – June 30.
- **Keystone Ranches Inc:** provides 5.87 miles of motorized access through private property to designated parking area where walk-in access is granted to over 10,000 acres of under-accessible BLM lands. No permission required. From Ismay, north on Rd. 353 approximately 5.7 Miles to the access road on the ranch. Open August 15 – May 31.
- **Jared Kountz:** provides walk-in access to 318 acres of under-accessible BLM land and also provides .32 miles of motorized access to the Yellowstone River. No permission required. From Terry, north on Hwy 253 approximately one mile to the access point to the Yellowstone River. Open July 1 – June 30.
- **Ralph Losing:** provides .69 miles of motorized access to 640 acres of inaccessible State Land. No permission required. From Baker, north on Hwy 7 approximately 5.6 miles to the access point. Open July 1 – January 1.
- **Kenny McKerlick Ranch:** provides 22.37 miles of motorized access to over 12,000 acres of under-accessible CMR and BLM through private property, CMR and BLM. The 22.37 miles of access road is a mix of 10.17 miles of private road and 12.20 miles of CMR numbered roads and BLM roads. Landowner permission required to access. From Flowing Wells, west on Hwy 200 approximately 9.7 miles to Van Norman Road then north approximately 13.75 miles to the ranch access point. Open July 1 – June 30.
- **Ry O'Connor:** provides walk-in access from designated parking area to 640 acres of inaccessible State Land and walk-in access from accessible BLM land through private land to 920 acres of inaccessible BLM land. No permission required. From Plevna, south on Hwy 494 approximately 7.2 miles to Plevna Road South, then south 7.5 miles to Lame Jones Trail, then west 2 miles to parking area. Open August 15 – January 1.
- **Reverse E Ranch:** provides 13.07 miles of motorized access road to 7,842 acres of inaccessible and under-accessible BLM and State Land through private property, BLM and State Lands. The 13.07 mile access road is a mix of 5.4 miles of private road and 7.67 miles of public land road. Landowner permission required to access. From Terry, north on Hwy 253 approximately 10.3 miles to Cherry Creek Road then west approximately 6.5 miles to the access road. Open September 1 to January 1.
- **Robert Reukauf Ranch:** provides 12.58 miles of motorized access to 2,396 acres of under-accessible BLM land through private property and BLM lands. The 12.58 miles of access road is a mix of 4.97 miles of private road and 7.61 miles of public land road. Landowner permission required to access. From Terry, north on Hwy 253 approximately 10.3 miles to Cherry Creek Road then west approximately 14 miles to North Fork Cherry Creek Road then north 5.7 miles to ranch headquarters and access point. Open July 1 – June 30.

- **Sackman Inc:** provides .82 miles of motorized access through private property and BLM to 493 acres of under-accessible BLM land and access to the Yellowstone and Powder River for fishing access. The .82 mile PALA access road is a mix of .2 miles of private road and .62 miles of public land road. No permission required. From Terry, west on Old Highway 10 approximately 6.2 miles to the access point. Open July 1 – June 30.
- **C/A Weeding & Sons Inc:** provides walk-in access from designated parking area to over 12,000 acres of under-accessible State and BLM lands. No permission required. From Jordan, northwest on Brusett Rd. approximately 22 miles to Four Corners Rd. North then 3 ¼ miles north to the parking areas. Open July 1 – January 1.

PRIVATE LANDS NOT ENROLLED IN BLOCK MANAGEMENT

Region 7 is comprised of primarily private land (76%). Although the region has 251 BMA's enrolling approximately 1.52 million private acres (8%) of the 19.5 million acres of private land in Region 7, hunting access can often be obtained on non-Block Management private property throughout much of the region by respectfully asking for hunting permission. Always remember to "Ask for Access" before hunting on private land.

PUBLIC LANDS

In Region 7, there are over 3.8 million acres of public ownership (BLM, State Lands, National Forest Service and National Wildlife Refuge). This assortment of public land constitutes a land base composition of 18% federal land and 6% State of Montana Department of Natural Resources and Conservation (DNRC) land. Public lands are accessible via public roads or waterways, adjacent public land and adjacent private land with landowner permission. Hunting activities on federal lands are subject to both state and federal regulations. ***Some legally accessible tracts of Department of Natural Resource Land (State School Trust Land) are formally enrolled in the Block Management Program. Formally enrolled State Lands must be posted with contact information for the method of obtaining permission. If a BMA contains formally enrolled State Land, it will be noted in the Access Guide and on the map.*** Please contact regional FWP staff to verify accessibility and use rules for accessing public lands contained within BMA boundaries.

FWP administers Wildlife Management Areas (WMAs) throughout the region, each of which provides some hunting opportunities. WMAs in the region include:

- **Amelia Island WMA:** 191 acres, north of Hysham
- **Isaac Homestead WMA:** 1,263 acres, west of Hysham
- **Elk Island WMA:** 1,408 acres, near Savage
- **Seven Sisters WMA:** 1,554 acres, near Crane

WMA maps available online at <https://fwp.mt.gov/gis/maps/huntPlanner/>

FWP also administers numerous **Fishing Access Sites** (FASs) and **State Parks** (SPs) throughout the region that provide some hunting opportunities. These sites include:

- **Myer's Bridge FAS:** 49 acres, no weapons restrictions
- **Far West FAS:** 34 acres, archery and/or shotgun only
- **Twelve Mile Dam FAS:** 27 acres, waterfowl/upland game bird season only, shotgun only
- **Kinsey Bridge FAS:** 28 acres, archery and/or shotgun only
- **Bonfield FAS:** 56 acres, archery and/or shotgun only
- **Fallon Bridge FAS:** 6 acres, archery and/or shotgun only
- **South Sandstone FAS:** 581 acres, archery and/or shotgun only
- **Stipek FAS:** 119 acres, archery and/or shotgun only
- **Intake Dam FAS:** 405 acres, archery and/or shotgun only
- **Johnson Reservoir FAS:** 30 acres, no weapons restrictions
- **Elk Island FAS:** 69 acres, no weapons restrictions

- **Seven Sisters FAS:** 8 acres, no weapons restrictions
- **Gartside Reservoir FAS:** 159 acres, no weapons restrictions
- **Diamond Willow FAS:** 80 acres, no weapons restrictions
- **Pirogue Island SP:** 269 acres, archery and/or shotgun only
- **Medicine Rocks SP:** 330 acres, no hunting around campgrounds & developed areas
- **Makoshika SP:** 11,538 acres, contact the park for hunting regulations and restrictions
- **Rosebud Battlefield SP:** 4,220 acres, no weapons restrictions
- **Tongue River Reservoir SP:** 642 acres, archery and/or shotgun only

Maps available online at <https://fwp.mt.gov/gis/maps/huntPlanner/>

Other public hunting opportunities include:

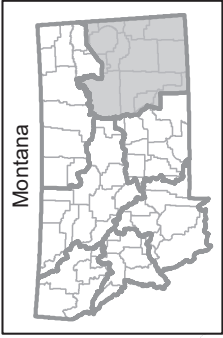
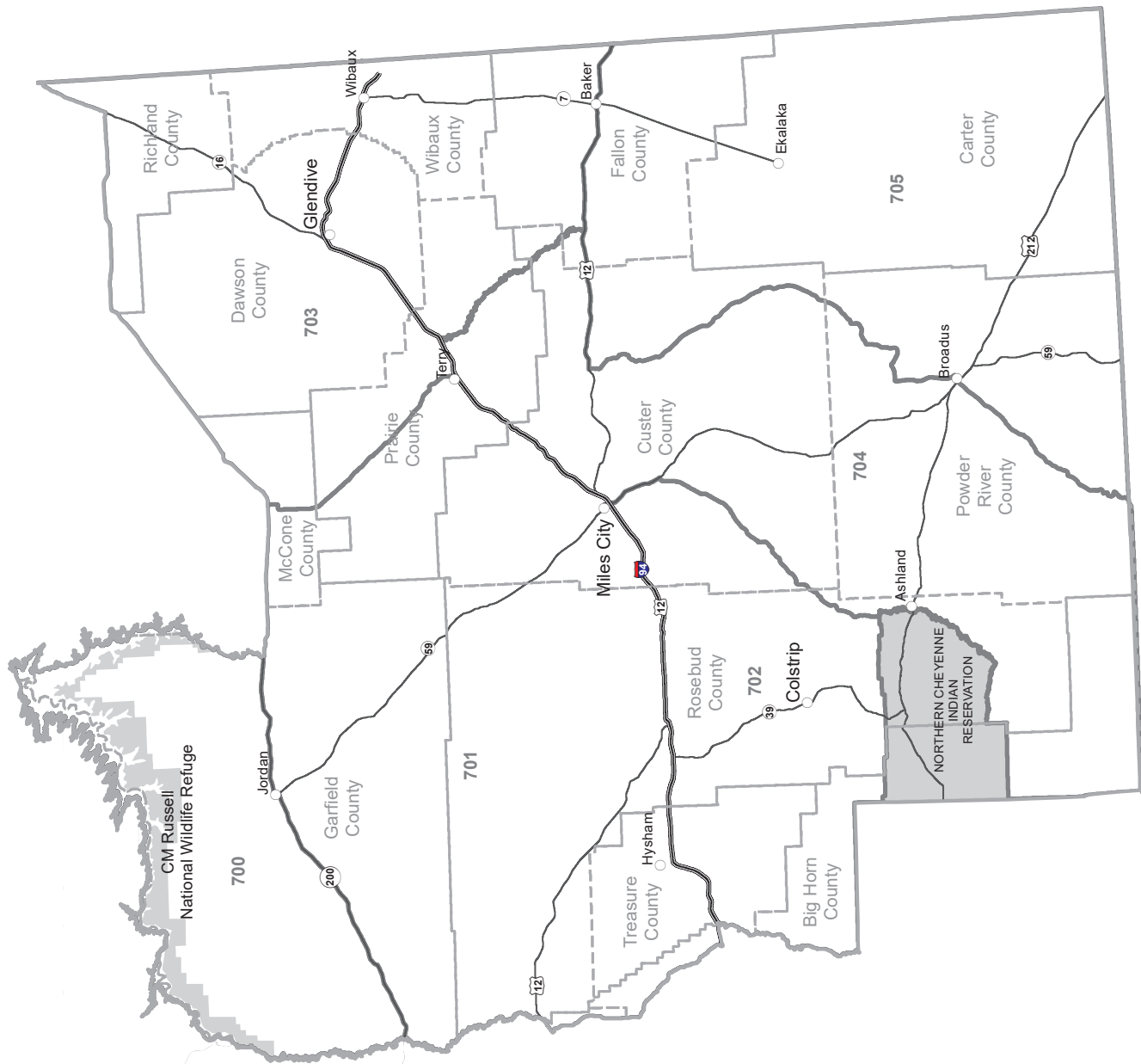
- **Tongue River Ranch (DNRC):** 20, 979 acres, southwest of Miles City
- **Angela Farm (DNRC):** 16,952 acres, northwest of Miles City
- **Pumpkin Creek Ranch Recreation Area (BLM):** 21,206 acres, south of Miles City
- **Knowlton Travel Management Area (BLM):** 15,000+ acres, east of Knowlton
- **Hay Draw Travel Management Area (BLM, DNRC, FWP):** 30,000+ acres, east of Broadus, road open July 1st – December 15th

Maps available at the Region 7 FWP office in Miles City

WILDLIFE INFORMATION

Region 7 produces, on average, 25% of the state's annual mule deer harvest; 12% of the state's white-tailed deer harvest (22% of the total statewide deer harvest); 35% of the state's annual antelope harvest; and 5% of the state's elk harvest. The Region supports populations of six species of upland birds and a variety of waterfowl that provide diverse hunting opportunities.

- **Antelope** - Antelope are common throughout Southeastern MT (R7). Hunting Districts (HD) 701 and 705 are traditionally the more productive antelope districts.
- **Elk** - Isolated but expanding populations of elk exist throughout Region 7. Primary elk hunting opportunities are located in the northern portion of HD 700 as well as the southern portion of HD 704.
- **Mule Deer** - Mule Deer are common throughout Southeastern MT (R7). HD 703, 704 and 705 are traditionally the more productive mule deer districts.
- **White-tailed Deer** - White-tailed deer can be found across the region associated with riparian and agricultural habitats. HD 701 and 703 offer the majority of white-tailed deer habitat.
- **Upland Game Birds** - Six species of upland game birds occur in Southeastern Montana. Native birds include sharp-tailed grouse, sage grouse and the migratory mourning dove. Non-native species are the ring-necked pheasant, Hungarian (gray) partridge and Merriam's turkey. Sharp tailed grouse are well dispersed throughout the region. Pheasant numbers are generally stronger in the NE portion of the region but can be found concurrent to major riparian areas throughout the region. Turkeys are generally found across the region in association with riparian bottoms and forested areas where adequate cropland food sources exist.
- **Waterfowl** - Several species of waterfowl can be found throughout the region in stock ponds, reservoirs and major river systems. Excellent late-season Canada goose hunting opportunities are present along the Yellowstone River Valley. The Yellowstone River, below the high-water mark is **closed to waterfowl hunting** from the mouth of the Big Horn River east to the Rosebud/Custer County line. Waterfowl hunting is legal off the river on adjacent land with landowner permission (See waterfowl regulations).



Deer/Elk/Lion Hunting District
County

REGION 7

BIG HORN COUNTY - REGION 7 BLOCK MANAGEMENT AREAS

No.	BMA Name	General Location	Acres	Dates Open to Hunting	Method for Obtaining Permission/ BMA Type	Primary Hunting Opportunities	Hunting District	Additional Information
395	Brandt Ranch	Sarpy Creek	3,200	8/15-1/1	Written Permission from Landowner/ Type 2	Mule Deer Antelope	702	10 hunters or 3 parties/day. Reservations taken. No camping. No open fires.No OHV's. Not open for late muzzleloader season hunting.
397	Gentry Ranch	South of Big Horn	3,160	9/1-1/1	Written Permission from Landowner/ Type 2	Mule Deer	702	4 hunters/day. 1st come 1st serve. Do not disturb before legal hunting hours. Hunters must notify landowner when leaving. Walk-in only when wet or muddy. Not open for late muzzleloader season hunting.

CARTER COUNTY - REGION 7 BLOCK MANAGEMENT AREAS

No.	BMA Name	General Location	Acres	Dates Open to Hunting	Method for Obtaining Permission/ BMA Type	Primary Hunting Opportunities	Hunting District	Additional Information
440	Barrere Ranch	12 mi. west of Ekalaka	1,600	8/15-1/1 & Spring Turkey Season	Written Permission from Landowner/ Type 2	Mule/WT Deer Antelope Turkey	705	8 hunters/day. 1st come - 1st serve. Allowing Veterans preference on Veteran's Day. Open for 2024 Spring Turkey Season.
441	Bogner Ranch	Boyes	1,821	8/15-1/1	Written Permission from Landowner/ Type 2	Mule/WT Deer Antelope Upland Birds	705	1 party/day. Reservations taken. Walk-in hunting from designated parking areas or access roads.
442	Bonsell Ranch	5 mi. northwest of Ekalaka	4,998	8/15-1/1	Written Permission from Landowner/ Type 2	Mule/WT Deer Antelope Upland Birds Turkey	705	5 hunters/day. 1st come - 1st serve. Walk-in hunting from designated parking areas only.
443	Castleberry Ranch	Northwest of Ekalaka	22,131	8/15-2/15	Contact FWP R-7 Block Management Office/ Type 2	Mule/WT Deer Antelope Upland Birds	705	Contact 406-234-0930 FWP Office. Starting 10/2 contact Technician @ 406-853-1794 or 406-853-1533 for permission. FWP sign-up trailer located 4 mi. NW of Ekalaka on Miles City Cutoff Rd. Walk-in hunting from designated parking areas only. Includes formally enrolled State Lands - permission required.

To receive BMA maps and permission information through the mail, please call (406) 234-0930 or email fwpr7bmp@mt.gov. Requests processed Monday to Friday.

CARTER COUNTY - REGION 7 BLOCK MANAGEMENT AREAS

No.	BMA Name	General Location	Acres	Dates Open to Hunting	Method for Obtaining Permission/ BMA Type	Primary Hunting Opportunities	Hunting District	Additional Information
444	Ridgeway	South of Ekalaka	32,803	8/15-1/1	Written Permission at sign-in boxes/ Type 1	Mule/WT Deer Antelope Upland Birds Waterfowl	705	Walk-in hunting from parking areas or county roads only. Sign-in box approx. 2.2 mi. NE of Ridgeway on Hammond Rd, Hwy 277. Reservations taken starting 8/23/23 Call FWP Office 406-234-0929, after 8/24 call 406-234-0930. Starting 10/2 contact Technician @ 406-853-1794 or 406-853-1533 for permission. FWP sign-up trailer located 4 mi. NW of Ekalaka on Miles City Cutoff Rd. Limit of 5 parties or 15 hunters/day. Walk-in hunting from designated parking areas only. Includes formally enrolled State Lands - permission required. Not open for late muzzleloader season hunting. Allowing Veterans preference on Veteran's Day.
445	Ringling Ranch	Northwest of Ekalaka	14,623	8/15-2/15	Contact FWP R-7 Block Management Office/Type 2	Mule Deer Antelope Upland Birds	705	Reservations taken starting 8/24/23 . Call FWP Office 406-234-0929, after 8/24 call 406-234-0930. Starting 10/2 contact Technician @ 406-853-1794 or 406-853-1533 for permission. FWP sign-up trailer located 4 mi. NW of Ekalaka on Miles City Cutoff Rd. Limit of 3 parties or 10 hunters/day. Drive on access roads to parking areas. Allowing Veterans preference on Veteran's Day.
446	Megan Hansen	Ridgeway	10,383	8/15-1/1	Contact FWP R-7 Block Management Office/Type 2	Mule Deer Antelope Upland Birds Waterfowl	705	Reservations taken starting 8/24/23 . Call FWP Office 406-234-0929, after 8/24 call 406-234-0930. Starting 10/2 contact Technician @ 406-853-1794 or 406-853-1533 for permission. FWP sign-up trailer located 4 mi. NW of Ekalaka on Miles City Cutoff Rd. Limit of 3 parties or 10 hunters/day. Drive on access roads to parking areas. Allowing Veterans preference on Veteran's Day.
447	Broken Rim Ranch Partnership	Chalk Buttes	320	8/15-2/15	Written Permission at sign-in box/ Type 1	Mule/WT Deer Antelope Upland Birds Turkey	705	Sign-in box located at the end of Forest Service Rd 3816. No permission required if accessing BMA on foot from Forest Service lands. Reservations taken starting 8/22/23 . Call FWP Office 406-234-0932, after 8/31 call 406-234-0930. Starting 10/2 contact Technician @ 406-853-1794 or 406-853-1533 for permission. FWP sign-up trailer located 4 mi. NW of Ekalaka on Miles City Cutoff Rd. Limit of 3 parties/day. Walk-in hunting from designated parking areas. Not open for late muzzleloader season hunting. Allowing Veterans preference on Veteran's Day.
448	Guyer Ranch	Northwest of Ekalaka	8,480	8/15-1/1	Contact FWP R-7 Block Management Office/Type 2	Mule/WT Deer Antelope	705	Reservations taken starting 8/22/23 . Call FWP Office 406-234-0932, after 8/31 call 406-234-0930. Starting 10/2 contact Technician @ 406-853-1794 or 406-853-1533 for permission. FWP sign-up trailer located 4 mi. NW of Ekalaka on Miles City Cutoff Rd. Limit of 3 parties/day. Walk-in hunting from designated parking areas. Not open for late muzzleloader season hunting. Allowing Veterans preference on Veteran's Day.

To receive BMA maps and permission information through the mail, please call (406) 234-0930 or email fwpr7bmp@mt.gov. Requests processed Monday to Friday.

CARTER COUNTY - REGION 7 BLOCK MANAGEMENT AREAS

No.	BMA Name	General Location	Acres	Dates Open to Hunting	Method for Obtaining Permission/ BMA Type	Primary Hunting Opportunities	Hunting District	Additional Information
449	RCO Land & Livestock LLC	SW of Ekalaka along Chalk Buttes Rd	1,890	8/15-1/1	Written Permission at sign-in boxes/ Type 1	Mule/WT Deer Antelope Upland Birds	705	Walk-in hunting from county roads only. Sign-in boxes located along Chalk Buttes Rd.
450	Keith Ranch	Southwest of Ekalaka Chalk Buttes	31,428	8/15-2/15	Written Permission from Landowner/ Type 2	Antelope Turkey	705	8 hunters/day. Reservations taken. Includes formally enrolled State Lands - permission required.
452	Jesse LaBree Ranch	12 mi. northwest of Ekalaka	4,680	8/15-2/15	Written Permission from Landowner/ Type 2	Mule/WT Deer Antelope	705	2 parties/day. Reservations taken. Walk-in hunting from designated parking areas.
453	Laird Ranch	Southwest of Ekalaka Chalk Buttes	10,360	8/15-1/1 & Spring Turkey Season	Written Permission from Landowner/ Type 2	Mule/WT Deer Antelope Upland Birds Turkey	705	8 hunters/day. Reservations taken. No collecting of shed antlers. Open for 2024 Spring Turkey Season. Allowing Veterans preference on Veteran's Day.
454	Malenovsky Ranch	10 mi. southeast of Ekalaka	990	9/1-1/1 & Spring Turkey Season	Written Permission from Landowner/ Type 2	Mule/WT Deer Turkey	705	4 hunters/day. Reservations taken. Open for 2024 Spring Turkey Season. Allowing Veterans preference on Veteran's Day.
455	Bill Frye	Southwest of Ekalaka	2,663	8/15-2/15	Written Permission from Landowner/ Type 2	Mule/WT Deer Antelope Upland Birds	705	3 parties/day. 1st come - 1st serve. Walk-in hunting from parking areas.
460	Elvin Peabody Ranch	6 mi. south of Ekalaka	6,166	8/15-1/1 & Spring Turkey Season	Written Permission from Landowner/ Type 2	Mule/WT Deer Antelope Upland Birds Turkey	705	3 parties/day. Reservations taken. Includes formally enrolled State Lands - permission required. Not open for late muzzleloader season hunting. Open for 2024 Spring Turkey Season.
465	Simonitsch Ranch	10 mi. southwest of Ekalaka	3,840	8/15-1/1 & Spring Turkey Season	Written Permission from Landowner/ Type 2	Mule/WT Deer Antelope Upland Birds Turkey	705	2-4 hunters/day. Reservations taken. Includes formally enrolled State Lands - permission required. Open for 2024 Spring Turkey Season. Allowing Veterans preference on Veteran's Day.
467	Tooke Ranch	10 mi. west of Ekalaka	13,020	8/15-1/1	Written Permission from Landowner/ Type 2	Mule/WT Deer Antelope Upland Birds	705	5 parties/day. Reservations taken. Includes formally enrolled State Lands - permission required. Not open for late muzzleloader season hunting.

To receive BMA maps and permission information through the mail, please call (406) 234-0930 or email fwpr7bmp@mt.gov. Requests processed Monday to Friday.

CARTER COUNTY - REGION 7 BLOCK MANAGEMENT AREAS

No.	BMA Name	General Location	Acres	Dates Open to Hunting	Method for Obtaining Permission/ BMA Type	Primary Hunting Opportunities	Hunting District	Additional Information
468	Waterland Ranch	5 mi. west of Ekalaka	6,137	8/15-1/1	Written Permission from Landowner/ Type 2	Mule/WT Deer Antelope Upland Birds	705	4 hunters/day. Reservations taken. Includes formally enrolled State Lands - permission required. Allowing Veterans preference on Veteran's Day.
469	Wolff Ranch	South of Ekalaka	14,808	8/15-1/1 & Spring Turkey Season	Written Permission from Landowner/ Type 2	WT Deer Antelope Turkey	705	4 parties/day. Reservations taken. Walk-in hunting from parking areas. Includes formally enrolled State Lands - permission required. Open for 2024 Spring Turkey Season.
471	Jeffrey Tauck	20 mi. northeast of Hammond	12,118	8/15-1/1	Sign-in-box or Written Permission from Landowner/Type 1 & 2	Mule Deer Antelope	705	North Unit: 6 hunters/day. 1st come - 1st serve. South Unit: Sign-in box located south of Hammond Rd. (Rd. 277) approx. 8 mi. along Cottonwood Creek Rd. Tauck Spur Rd is closed between the ranch HQ and Cottonwood Creek Rd - no travel allowed. Allowing Veterans preference on Veteran's Day.

CUSTER COUNTY - REGION 7 BLOCK MANAGEMENT AREAS

No.	BMA Name	General Location	Acres	Dates Open to Hunting	Method for Obtaining Permission/ BMA Type	Primary Hunting Opportunities	Hunting District	Additional Information
300	Floyd W. Gabel	East of Kinsey	719	9/1-1/24 & Spring Turkey Season	Written Permission from Landowner/ Type 2	Mule/WT Deer Upland Birds Waterfowl Turkey	701	Deer hunters limited to 2 parties/day. 1st come - 1st serve. Open for 2024 Spring Turkey Season.
301	Beefland Inc.	Kinsey	6,934	8/15-1/24	Contact FWP R-7 Block Management Office/Type 2	Mule/WT Deer Antelope Upland Birds Waterfowl Turkey	701	Limit of 10 hunters/day for Deer & Antelope and 10 hunters/day for Upland Birds & Waterfowl. Drive on designated access roads only. No driving on fields for any reason. Contact MT FWP Office 8:00AM - 5:00PM, Mon-Fri.
302	BB&H Ranch Co.	NE of Miles City	150	9/1-1/24 & Spring Turkey Season	Written Permission at sign-in box/ Type 1	Mule/WT Deer Upland Birds Waterfowl Turkey	701	Walk-in hunting from designated parking area only. Sign in box located along Lapp road on the BMA. Open for 2024 Spring Turkey Season.

To receive BMA maps and permission information through the mail, please call (406) 234-0930 or email fwpr7bmp@mt.gov. Requests processed Monday to Friday.

CUSTER COUNTY - REGION 7 BLOCK MANAGEMENT AREAS

No.	BMA Name	General Location	Acres	Dates Open to Hunting	Method for Obtaining Permission/ BMA Type	Primary Hunting Opportunities	Hunting District	Additional Information
303	Cecil Brown Ranch	Knowlton	16,326	9/1-2/15 & Spring Turkey Season	Written Permission from Landowner/ Type 2	Mule/WT Deer Upland Birds Turkey	705	Approx. 10 hunters/day. Reservations taken. Includes formally enrolled State Lands - permission required. Open for 2024 Spring Turkey Season.
304	Dan Doran	North of Miles City	4,000	8/15-1/1	Written Permission from Landowner/ Type 2	Mule Deer Antelope	701	6 parties/day. 1st come - 1st serve. Walk-in hunting from parking area or along county roads only.
305	Fix Ranch	South of Miles City on Tongue River Rd.	9,892	8/15-1/1	Written Permission from Landowner/ Type 2	Mule/WT Deer Antelope Upland Birds	702	10 hunters/day. Reservations taken. Walk-in hunting from designated parking areas. Includes formally enrolled State Lands - permission required.
306	Ft. Keogh	Miles City	55,489	9/1-12/1	Contact FWP R-7 Block Management Office/Type 2	Mule/WT Deer Antelope	701 702	Reservations taken each week on Mon & Tues only. South side limited to 50 hunters/day and North side limited to 20 hunters/day. Walk-in hunting from assigned parking areas. Archery Area open 9/2-10/15 and 10/21-11/26 Friday-Sunday only. General Rifle Area open to hunting the second weekend of Antelope Season and only Saturday & Sunday the first 4 weekends of the general season and Friday - Sunday the last 2 weekends. Species Restriction: No upland bird hunting or elk hunting allowed. Written permission required. Contact MT FWP Office 8:00AM - 5:00PM, Mon-Fri, (406) 234-0930
307	Linda Jenny	NE of Miles City	630	9/1-2/15	Written Permission from Landowner/ Type 2	Mule/WT Deer Upland Birds Waterfowl	701 704	2 parties/day. Reservations taken. Walk-in hunting from well established or county roads.
308	The Jenny Place	East of Miles City	2,173	9/1-1/1	Contact FWP R-7 Block Management Office/Type 2	Mule/WT Deer Upland Birds	704	2 parties/day. Reservations taken starting 8/28/23. Call FWP Office 406-234-0932, after 8/31 call 406-234-0930. Walk-in hunting from designated parking area only. Contact MT FWP Office 8:00AM - 5:00PM, Mon-Fri. Not open for late muzzleloader season hunting. Allowing Veterans preference on Veteran's Day.

To receive BMA maps and permission information through the mail, please call (406) 234-0930 or email fwpr7bmp@mt.gov. Requests processed Monday to Friday.

CUSTER COUNTY - REGION 7 BLOCK MANAGEMENT AREAS

No.	BMA Name	General Location	Acres	Dates Open to Hunting	Method for Obtaining Permission/ BMA Type	Primary Hunting Opportunities	Hunting District	Additional Information
310	Lapp Farm	NE of Miles City	564	9/1-1/24	Written Permission from Landowner/ Type 2	Mule/WT Deer Waterfowl	701	1-2 parties/day. Reservations taken.
311	Hirsch Ranch	South of Miles City on Tongue River Rd.	9,292	8/15-1/1	Written Permission from Landowner/ Type 2	Mule/WT Deer Antelope Upland Birds	702	2 parties/day. Reservations taken. Walk-in hunting from designated access roads or parking areas. Includes formally enrolled State Lands - permission required.
312	Jean Doran	North of Miles City	5,440	8/15-1/1	Written Permission from Landowner/ Type 2	Mule/WT Deer Antelope Upland Birds	701	2 parties/day. 1st come - 1st serve. Walk-in hunting from county roads only.
314	Kyle & Gail Shaw	South of Miles City on Tongue River Rd.	6,791	8/15-1/1	Written Permission from Landowner/ Type 2	Mule/WT Deer Antelope Upland Birds	702	6 hunters/day. Reservations taken. Drive on designated access roads only. Not open for late muzzleloader season hunting.
315	Moore Ranch	Angela	15,810	8/15-1/1	Contact FWP R-7 Block Management Office/Type 2	Antelope	701	15 hunters/day. Reservations taken starting 8/25/23 . Call FWP Office 406-234-0932. Drive and park along county road only. Written permission required. Contact MT FWP Office 8:00AM - 5:00PM, Mon-Fri. Species Restriction: No deer hunting. Allowing Veterans preference on Veteran's Day.
316	Finneman Farm	NE of Miles City	300	9/1-1/24	Written Permission from Landowner/ Type 2	WT Deer Upland Birds Waterfowl	701	2 parties/day. 1st come - 1st serve.
318	Drga Ranch	Locate	1,267	8/15-1/1	Written Permission at sign-in box/ Type 1	Mule/WT Deer Antelope Upland Bird	705	No limit. Walk-in hunting from designated parking areas only. Sign-in boxes located east of MM 34 on Hwy 12 and along Rd 407.
319	Hofmann Ranch	West of Ismay	7,015	8/15-1/1	Written Permission from Landowner/ Type 2	Mule/WT Deer Antelope Upland Birds	704 705	8 hunters or 2 parties/day. 1st come - 1st serve. Includes formally enrolled State Lands - permission required.

To receive BMA maps and permission information through the mail, please call (406) 234-0930 or email fwpr7bmp@mt.gov. Requests processed Monday to Friday.

CUSTER COUNTY - REGION 7 BLOCK MANAGEMENT AREAS

No.	BMA Name	General Location	Acres	Dates Open to Hunting	Method for Obtaining Permission/ BMA Type	Primary Hunting Opportunities	Hunting District	Additional Information
320	L Bar W Ranch	West of Volborg	4,631	8/15-2/15	Written Permission from Landowner/ Type 2	Mule/WT Deer Antelope Upland Birds	704	2 parties/day. Reservations taken. Allowing Veterans preference on Veteran's Day.
322	Aberg Ranch	Mizpah	2,205	8/15-2/15	Contact FWP R-7 Block Management Office/Type 2	Mule Deer Antelope Upland Birds	704	1 party/day. Reservations taken starting 8/22/23 . Call FWP Office 406-234-0932, after 8/31 call 406-234-0930. Walk-in hunting from designated parking area. Written permission required. Contact MT FWP Office 8:00AM - 5:00PM, Mon-Fri. Allowing Veterans preference on Veteran's Day.
325	Bice Ranch	South of Miles City on Tongue River Rd.	15,766	8/15-1/1	Contact FWP R-7 Block Management Office/Type 2	Mule/WT Deer Antelope Upland Birds	702	2 parties/day on the North Area and 2 parties/day on the South Area. Reservations taken starting each Monday for the following week (Tue. - Sun.). No hunting on Friday & Monday. Walk-in hunting from designated parking areas. No hunting will be allowed in pastures that have cattle in them. Not open for late muzzleloader season hunting. Allowing Veterans preference on Veteran's Day.
329	Marvin Wallace	NE of Miles City	615	9/1-2/15	Written Permission from Landowner/ Type 2	Mule/WT Deer Upland Birds Waterfowl	701 704	3 parties/day. Reservations taken.
330	Keystone Ranches Inc.	Ismay	20,695	8/15-1/1 & Spring Turkey Season	Written Permission from Landowner/ Type 2	Mule/WT Deer Antelope Upland Birds Turkey	703 704	10 hunters/day. 1st come - 1st serve. Walk-in hunting only from designated parking areas or county roads when access roads are wet or muddy. No OHV's. Trespass on private land without written permission will result in a citation. Includes formally enrolled State Lands - permission required. Open for 2024 Spring Turkey Season.

To receive BMA maps and permission information through the mail, please call (406) 234-0930 or email fwpr7bmp@mt.gov. Requests processed Monday to Friday.

DAWSON COUNTY - REGION 7 BLOCK MANAGEMENT AREAS

No.	BMA Name	General Location	Acres	Dates Open to Hunting	Method for Obtaining Permission/ BMA Type	Primary Hunting Opportunities	Hunting District	Additional Information
100	Adams Ranch	Intake	2,600	9/1-1/1 & Spring Turkey Season	Written Permission from Landowner/Type 2	Mule/WT Deer Turkey	703	4 hunters/day. Reservations taken. Walk-in hunting from parking areas. Includes formally enrolled State Lands - permission required. Open for 2024 Spring Turkey Season. Allowing Veterans preference on Veteran's Day.
101	Cedar Creek Grazing Assoc.	South of Glendive	38,810	8/15-1/1	Written Permission from Landowner/Type 2	Mule/WT Deer Antelope Upland Birds Turkey Waterfowl	703	10 to 15 hunters/day. Reservations taken. No OHV's. Includes formally enrolled State Lands - permission required. Allowing Veterans preference on Veteran's Day.
102	DH Ranch	South of Lambert	3,633	8/15-1/1 & Spring Turkey Season	Written permission at sign-in-boxes/Type 1	Mule/WT Deer Antelope Upland Birds Turkey	703	Several units 3 to 12 mi. south of Lambert. Walk-in hunting from county roads. Not open for late muzzleloader season hunting. Open for 2024 Spring Turkey Season.
103	Browning's Jessen Place	North of Fallon	3,360	8/15-1/1	Written permission at sign-in-box/Type 1	Mule/WT Deer Antelope Upland Birds	703	Walk-in hunting from designated access roads or county roads only. Landowner does not grant access to cross their private land to adjacent State or BLM parcels. Take Fallon Tower Rd. north to Rd. 217, then west 3 mi. to sign-in box.
104	Holden Ranch	Glendive	546	9/1-1/12 & Spring Turkey Season	Written Permission from Landowner/Type 2	WT Deer Upland Birds Turkey Waterfowl	703	6 hunters or 2 parties/day. Reservations 1 week in advance of hunt. Walk-in hunting from designated parking areas or county roads. Open for 2024 Spring Turkey Season. Allowing Veterans preference on Veteran's Day.
105	Idland Farms	Circle	6,647	8/15-1/1	Sign-in box or Written Permission from Landowner/Type 1 & 2	Mule/WT Deer Antelope Upland Birds	703	Type 2 Area: 10 hunters/day. 1st come - 1st serve. Type 1 Area: Sign-in box located on the north side of the Type 1 Area.
106	Deckert Ranch	Southeast of Richey	1,438	8/15-1/1	Written permission at sign-in-boxes/Type 1	Mule/WT Deer Antelope Upland Birds	703	Walk-in hunting from county roads. Sign-in boxes located SE of Richey along Rd. 506 & further south along Rd. 439

To receive BMA maps and permission information through the mail, please call (406) 234-0930 or email fwpr7bmp@mt.gov. Requests processed Monday to Friday.

DAWSON COUNTY - REGION 7 BLOCK MANAGEMENT AREAS

No.	BMA Name	General Location	Acres	Dates Open to Hunting	Method for Obtaining Permission/ BMA Type	Primary Hunting Opportunities	Hunting District	Additional Information
107	Cedar Breaks Ranch	Richey	4,761	8/15-1/1	Verbal permission from landowner required before signing in/Type 2	Mule/WT Deer Antelope Upland Birds	703 650	Located north of Richey approx. 10 mi. along CR 308. Walk-in hunting from designated parking areas only. Not open for late muzzleloader season hunting. *Also in Region 6.
108	Dale Kreiman Ranch	Lindsay	2,669	8/15-1/1 & Spring Turkey Season	Written permission at sign-in-boxes/Type 1	Mule/WT Deer Antelope Upland Birds Turkey	703	Sign-in boxes located along Rd. 427. Walk-in hunting from well established roads. Includes formally enrolled State Lands - permission required.
109	Gary Kreiman Ranch	Lindsay	2,559	8/15-1/1	Written Permission from Landowner/Type 2	Mule/WT Deer Antelope Upland Birds Waterfowl	703	1 party/day. Reservations taken. Walk-in hunting from county roads. Includes formally enrolled State Lands - permission required. Not open for late muzzleloader season hunting.
110	Warren E. Schwartz	NW of Intake	640	8/15-1/1	Written permission at sign-in-box/Type 1	Mule/WT Deer Antelope Upland Birds	703	Sign-in box located along Rd. 539. Walk-in hunting from county road only.
111	Tristan Veverka	Bloomfield	631	8/15-1/1	Written permission at sign-in-boxes/Type 1	Mule/WT Deer Antelope Upland Birds Turkey	703	Sign-in box located along Hwy 254. Walk-in hunting from county roads only.
112	Mahlstedt Ranch	Circle	7,338	8/15-1/1	Written Permission from Landowner/Type 2	Mule/WT Deer Antelope Upland Birds	703	8 hunters or 2 parties/day. Reservations taken. Allowing Veterans preference on Veteran's Day.
113	Dennis Twedt	North of Intake	520	8/15-1/1 & Spring Turkey Season	Written Permission at sign-in box/Type 1	Mule/WT Deer Antelope Upland Birds Turkey	703	Walk-in hunting from county road only. Sign-in box located along Rd 532.
114	Van Horn Ranch	Circle	3,266	8/15-1/1	Written Permission from Landowner/Type 2	Mule/WT Deer Antelope Upland Birds	703	4 hunters/day. 1st come - 1st serve. Walk-in hunting from county roads.
115	Kaufman Farms LLC	South of Bloomfield	313	8/15-1/1	Written permission at sign-in-box/Type 1	Mule/WT Deer Antelope Upland Birds	703	Walk-in hunting from county roads only. Sign-in box located 3 miles south of Bloomfield along Hwy 254.

To receive BMA maps and permission information through the mail, please call (406) 234-0930 or email fwpr7bmp@mt.gov. Requests processed Monday to Friday.

DAWSON COUNTY - REGION 7 BLOCK MANAGEMENT AREAS

No.	BMA Name	General Location	Acres	Dates Open to Hunting	Method for Obtaining Permission/ BMA Type	Primary Hunting Opportunities	Hunting District	Additional Information
116	Cullinan Ranch LLC	Glendive	12,192	9/1-1/1 & Spring Turkey Season	Written Permission from Landowner/ Type 2	Mule/WT Deer Upland Birds Turkey	703	5 parties/day. 1st come – 1st serve. No OHV's or UTV's. Includes formally enrolled State Lands - permission required. Not open for late muzzleloader season hunting. Open for 2024 Spring Turkey Season.
117	Country Cross Ranch	Intake	10,656	8/15-1/1 & Spring Turkey Season	Sign-in box or Written Permission from Landowner/ Type 1 & 2	Mule/WT Deer Antelope Upland Birds Turkey	703	River Bottom Unit: 1-4 parties/day. Reservations taken. Upland Unit: Sign-in boxes. Walk-in hunting from county roads or designated parking area only. Not open for late muzzleloader season hunting. Open for 2024 Spring Turkey Season. Allowing Veterans preference on Veteran's Day.
118	R & R Ranch	Glendive	570	9/1-1/1	Written Permission at sign-in box/ Type 1	WT Deer Upland Birds Waterfowl	703	Walk-in hunting from established roads. Exit 206 off I-94 onto Rd 244 (Pleasant View Rd) east. Take 1st road north off Rd 244.
119	Steffan Angus Ranch	Southwest of Glendive	1,232	8/15-1/1	Written Permission at sign-in box/ Type 1	Mule/WT Deer Antelope Upland Birds	703	Walk-in hunting from county road only. Exit 206 off I-94 onto Rd 244, travel west approx. 3.1 mi. to sign-in box. Not open for late muzzleloader season hunting.
120	E & E Walker Inc.	Bloomfield	1,258	8/15-1/1	Written Permission at sign-in boxes/ Type 1	Mule/WT Deer Antelope Upland Birds	703	Walk-in hunting from county roads only. Sign-in boxes located 2.35 miles north of Bloomfield and 2 miles south of Bloomfield along Hwy 254.
121	Klempel Ranch	North of Glendive	2,962	8/15-1/1	Written Permission at sign-in boxes/ Type 1	Mule/WT Deer Antelope Upland Birds	703	Two units, 12 and 25 mi. north of Glendive along MT 254. Walk-in hunting from designated parking areas on both units.
122	Tieszen Ranch	Southeast of Richey	2,388	8/15-1/1 & Spring Turkey Season	Written Permission at sign-in boxes/ Type 1	Mule/WT Deer Antelope Upland Birds Turkey	703 650	Walk-in hunting from designated parking areas only. From Richey go southeast on Hwy 254 approx. 5 mi. to Rd 506. Sign-in boxes are 2 mi. east and west off Hwy 254. *Also in Region 6. Open for 2024 Spring Turkey season.
123	L & B Smith	Southeast of Richey	5,800	8/15-1/1	Sign-in box or Written Permission from Landowner/ Type 1 & 2	Mule/WT Deer Antelope Upland Birds	703	West Unit: Written permission required from landowner. 1st come – 1st serve. East Unit: Sign-in box. Walk-in hunting from designated parking areas or along county roads only for both areas.

To receive BMA maps and permission information through the mail, please call (406) 234-0930 or email fwpr7bmp@mt.gov. Requests processed Monday to Friday.

DAWSON COUNTY - REGION 7 BLOCK MANAGEMENT AREAS

No.	BMA Name	General Location	Acres	Dates Open to Hunting	Method for Obtaining Permission/ BMA Type	Primary Hunting Opportunities	Hunting District	Additional Information
124	Wittmayer Ranch	Northeast of Fallon	5,350	8/15-1/12	Written Permission from Landowner/ Type 2	Mule/WT Deer Antelope Upland Birds Waterfowl	703	3 Parties/day. Reservations taken. Allowing Veterans preference on Veteran's Day.
126	Gasper Ranch	Southeast of Circle	1,280	8/15-1/1	Written Permission at sign-in boxes/ Type 1	Mule/WT Deer Antelope Upland Birds	703	Walk-in hunting from designated parking areas. From Circle take Hwy 200 south for 11 mi. turn left (east) onto CR 401 for 2 mi. then turn left (north) onto CR 405 for 1 mi. to sign-in box.
127	Melrose's Double U Inc.	Southeast of Lindsay	2,381	8/15-1/1	Written Permission at sign-in boxes/ Type 1	Mule/WT Deer Antelope Upland Birds	703	Walk-in hunting from county roads only - use approaches and keep gates closed. Sign-in boxes located approx. 1 mi. east and another 3 mi. east of Rd. 229 along Rd. 238
129	Pasture Creek Inc.	South of Richey	8,208	8/15-1/1	Sign-in box or Written Permission from Landowner/Type 1 & 2	Mule/WT Deer Antelope Upland Birds	703	Type 2 Unit: Written permission required. Limits number of hunters. 1st come - 1st serve. Hunters are required to check-out when done hunting. Type 1 Unit: No limit. Sign-in boxes located south of Richey along Rd. 431.

FALLON COUNTY - REGION 7 BLOCK MANAGEMENT AREAS

No.	BMA Name	General Location	Acres	Dates Open to Hunting	Method for Obtaining Permission/ BMA Type	Primary Hunting Opportunities	Hunting District	Additional Information
340	Sieler Farms	Plevna	2,665	8/15-1/1	Written Permission at sign-in box/ Type 1	Mule/WT Deer Antelope Upland Birds	703 705	Walk-in hunting from parking areas. No driving on fields. Sign-in box located 9.2 miles west of Baker off Hwy 12 at Ranch HQ.
341	Connor Beach	Webster	4,617	8/15-1/1	Written Permission at sign-in boxes/ Type 1	Mule/WT Deer Antelope Upland Birds	705	Sign-in boxes located along Calumet Rd., Old Baker Hwy and Willard Rd E. Walk-in hunting from county roads. Also in Carter Co.
342	U Hanging 7 Ranch Inc.	South of Baker	14,597	8/15-1/1	Written Permission at sign-in boxes/ Type 1	Mule/WT Deer Antelope Upland Birds	705	No limit. Walk-in hunting from county roads only. Sign-in boxes located southeast of Baker along Rd. 322, Little Beaver Rd. and F755. Not open for late muzzleloader season hunting.

To receive BMA maps and permission information through the mail, please call (406) 234-0930 or email fwpr7bmp@mt.gov. Requests processed Monday to Friday.

FALLON COUNTY - REGION 7 BLOCK MANAGEMENT AREAS

No.	BMA Name	General Location	Acres	Dates Open to Hunting	Method for Obtaining Permission/ BMA Type	Primary Hunting Opportunities	Hunting District	Additional Information
343	Houzvicka Ranch	Plevna	6,001	8/15-1/1	Written Permission from Landowner/ Type 2	Mule/WT Deer Antelope Upland Birds Turkey	703	Reservations taken. Includes formally enrolled State Lands - permission required.
345	Dirk & Sheila O'Connor	West of Plevna	1,280	8/15-1/1	Written Permission at sign-in boxes/ Type 1	Mule/WT Deer Antelope Upland Birds	703 705	No limit. Walk-in hunting from Hwy 12 or county road only. Sign-in box located along Hwy 12 west of Plevna.
346	Darrell Johnson	South of Baker	14,045	8/15-1/1	Written Permission at sign-in boxes/ Type 1	Mule/WT Deer Antelope	705	Sign-in at ranch H.Q. approx. 12+ miles southeast of Baker along Rt. 322. Walk-in hunting with parking at approaches. Not open for late muzzleloader season hunting.
347	Betty Johnson Ranch	South of Baker	5,888	8/15-1/1	Written Permission from Landowner/ Type 2	Mule/WT Deer Antelope	705	1st come 1st serve. No OHV's or motorcycles. Includes formally enrolled State Lands - permission required.
348	Dry Fork Ranch	Ismay	1,280	8/15-1/1 & Spring Turkey Season	Written Permission from Landowner/ Type 2	Mule/WT Deer Antelope Upland Birds Turkey	703	1 party/day. Reservations taken. Walk-in hunting from county roads only. Open for 2024 Spring Turkey Season.
349	Dale Schweigert	Baker	6,970	8/15-1/1 & Spring Turkey Season	Written Permission at sign-in box/ Type 1	Mule/WT Deer Antelope Upland Birds Turkey Waterfowl	703 705	Sign-in at shop at ranch headquarters located north of Baker approx. 10 mi. on Hwy 7. Not open for late muzzleloader season hunting. Open for 2024 Spring Turkey Season.
350	Kate Hoffman Homestead	Ismay	320	8/15-1/1 & Spring Turkey Season	Written Permission at sign-in box/ Type 1	Mule/WT Deer Antelope Upland Birds Turkey	703	Walk-in hunting from county roads. Sign-in box located NW of Plevna along Westmore Road. Open for 2024 Spring Turkey Season.
351	Meccage Ranch	Webster	3,080	8/15-1/1 & Spring Turkey Season	Written Permission from Landowner/ Type 2	Mule/WT Deer Antelope Turkey	705	1st come - 1st serve. Includes formally enrolled State Lands - permission required. Open for 2024 Spring Turkey Season.

To receive BMA maps and permission information through the mail, please call (406) 234-0930 or email fwpr7bmp@mt.gov. Requests processed Monday to Friday.

FALLON COUNTY - REGION 7 BLOCK MANAGEMENT AREAS

No.	BMA Name	General Location	Acres	Dates Open to Hunting	Method for Obtaining Permission/ BMA Type	Primary Hunting Opportunities	Hunting District	Additional Information
352	Medearis Cattle Co.	South of Ismay	9,643	8/15-1/1	Written Permission at sign-in box/ Type 1	Mule/WT Deer Antelope Turkey	703 704	1.5 mi. north of Hwy 12 on Ismay Rd 320. Walk-in hunting from designated parking areas or county road only. Please wash vehicles free of weeds before hunting. No hunting near cattle. Includes formally enrolled State Lands - permission required.
354	Fried Ranch	South of Plevna	1,252	8/15-1/1	Written Permission from Landowner/ Type 2	Mule/WT Deer Antelope Upland Birds	705	1st come 1st serve. Walk-in hunting only. Not open for late muzzleloader season hunting.
355	R & A Farms Inc.	Plevna	1,932	8/15-1/1	Written Permission at sign-in boxes/ Type 1	Mule/WT Deer Antelope Upland Birds	703 705	Sign-in box approx. 2.75 mi. east of Plevna on Hwy 12. Includes formally enrolled State Lands - permission required.
356	Rath & Ware Ranches	South of Plevna	2,620	8/15-1/1	Written Permission at sign-in boxes/ Type 1	Mule/WT Deer Antelope Upland Birds Turkey Waterfowl	705	Sign-in box located south of Plevna approx. 21 mi. along Plevna Rd. South. Walk-in hunting from designated parking area or county roads. Also in Carter Co.
361	Tronstad Ranch	Webster	5,701	8/15-1/1 & Spring Turkey Season	Written Permission at sign-in boxes/ Type 1	WT Deer Antelope Turkey	705	Walk-in hunting from county roads or approaches. Sign-in box located along Rd 247 at ranch headquarters. Includes formally enrolled State Lands - permission required. Not open for late muzzleloader season hunting. Open for 2024 Spring Turkey Season.
363	Rolph Tunby	North of Plevna	4,264	8/15-1/1	Written Permission from Landowner/ Type 2	Mule/WT Deer Antelope Upland Birds	703	Walk-in hunting from designated access roads. Includes formally enrolled State Lands - permission required. Allowing Veterans preference on Veteran's Day.
365	Ry O'Connor	South of Plevna	4,205	8/15-1/1	Written Permission at sign-in box/ Type 1	Mule Deer Antelope	705	Sign-in box is located approx. 15 mi. south of Plevna along Lane Jones Trail. Walk-in hunting from designated parking area only. Includes formally enrolled State Lands - permission required.
366	Wolenetz Ranch	Webster	17,701	8/15-2/15	Written Permission from Landowner/ Type 2	Mule/WT Deer Antelope Upland Birds Waterfowl	705	10 hunters/day. Reservations taken. Includes formally enrolled State Lands - permission required.

To receive BMA maps and permission information through the mail, please call (406) 234-0930 or email fwpr7bmp@mt.gov. Requests processed Monday to Friday.

FALLON COUNTY - REGION 7 BLOCK MANAGEMENT AREAS

No.	BMA Name	General Location	Acres	Dates Open to Hunting	Method for Obtaining Permission/ BMA Type	Primary Hunting Opportunities	Hunting District	Additional Information
368	Householder Ranch	Ismay	5,120	8/15-1/1 & Spring Turkey Season	Written Permission at sign-in box/ Type 1	Mule/WT Deer Antelope Upland Birds Turkey	703	No limit. Sign-in box located along Westmore Rd. Walk-in hunting from well established roads. No hunting near house. Open for 2024 Spring Turkey Season.
369	John Tronstad	Webster	4,858	8/15-1/1 & Spring Turkey Season	Written Permission from Landowner/ Type 2	Antelope Turkey	705	1st come - 1st serve. Walk-in hunting from county roads or designated parking area. Includes formally enrolled State Lands - muzzleloader required. Not open for late muzzleloader season hunting. Open for 2024 Spring Turkey Season.
370	Jordan & Ashley O'Donnell	South of Ismay	4,471	8/15-1/1	Written Permission at sign-in box/ Type 1	Mule Deer Antelope	705	Sign-in boxes are located approx. 20 & 22.5 mi. south of Hwy 12 along Ismay Rd S. Walk-in hunting from designated parking areas only.
371	Floyd Ehret	South of Plevna	800	8/15-1/1	Written Permission at sign-in boxes/ Type 1	Mule/WT Deer Antelope Upland Birds	705	Sign-in boxes located approx 4.75 mi. southeast of Plevna along Gray Access Rd and 9 mi. southeast of Plevna along Snowy Rd at ranch HQ. Walk-in hunting from designated parking areas or county roads.
372	Isaac Van Dyke	Plevna	747	8/15-1/1	Written Permission at sign-in boxes/ Type 1	Mule/WT Deer Antelope Upland Birds	705 703	Sign in boxes are approx. 1 mi. east of Plevna along Hwy 12 and another along Division Rd. south of Hwy 12. Walk-in hunting only.
373	E & E Services	Plevna	3,941	8/15-1/1	Written Permission at sign-in box/ Type 1	Mule/WT Deer Antelope Upland Birds Turkey	703 705	Walk-in hunting from parking areas. No driving on fields. Sign-in box located 9.2 miles west of Baker off Hwy 12 at Ranch HQ.
374	Heimbuch Inc.	Plevna	961	8/15-1/1 & Spring Turkey Season	Written Permission at sign-in box/ Type 1	Mule/WT Deer Antelope Upland Birds Turkey	705	Sign-in box located approx. 1.5 mi. southwest of Plevna along Runway Trail. Walk-in hunting from county roads only. Not open for late muzzleloader season hunting. Open for 2024 Spring Turkey Season.
375	John Vassar	Southeast of Baker	7,003	9/1-1/1 & Spring Turkey Season	Written Permission at sign-in boxes/ Type 1	Upland Birds Turkey	705	Species Restriction: No deer or antelope hunting. Sign-in box located approx. 11.5 mi. southeast of Baker along Hidden Water Trail. Walk-in hunting from county roads. Not open for late muzzleloader season hunting. Open for 2024 Spring Turkey Season.

To receive BMA maps and permission information through the mail, please call (406) 234-0930 or email fwpr7bmp@mt.gov. Requests processed Monday to Friday.

FALLON COUNTY - REGION 7 BLOCK MANAGEMENT AREAS

No.	BMA Name	General Location	Acres	Dates Open to Hunting	Method for Obtaining Permission/ BMA Type	Primary Hunting Opportunities	Hunting District	Additional Information
376	Wenz & Sons	North of Plevna	7,506	8/15-2/15	Written Permission from Landowner/ Type 2	Mule/WT Deer Antelope Upland Birds Turkey	703 705	1st come 1st serve. Walk-in hunting from county roads and designated parking areas.
378	Schweigert Ranch Inc.	N of Willard	12,760	8/15-1/1 & Spring Turkey Season	Written Permission from Landowner/ Type 2	Mule/WT Deer Antelope Upland Birds Turkey	705	1st come 1st serve. Walk-in hunting from designated parking areas or county roads. Open for 2024 Spring Turkey Season.
381	Klos Ranch	South of Plevna	2,592	8/15-1/1	Written Permission at sign-in box/ Type 1	Mule/WT Deer Antelope Upland Birds	705	Sign-in box is located approx. 6 mi. south of Plevna along Plevna Rd. South. Walk-in hunting from county roads or designated parking areas only.
384	Gary Lang	Approx. 3 mi. west of Plevna	4,240	8/15-1/1	Written Permission at sign-in boxes/ Type 1	Mule/WT Deer Antelope Upland Birds	705	Walk-in hunting from county roads. Sign-in boxes located along Hwy 12 west of Plevna, along Runway Trl, along Hwy 494 south of Plevna and at the junction of Division Rd & Green Acres Rd.
385	Allerdings Ranch Inc.	10 mi. south of Plevna	5,471	8/15-2/15	Written Permission from Landowner/ Type 2	Mule/WT Deer Antelope Upland Birds Turkey	705	1st come - 1st serve. Not open for late muzzleloader season hunting.

GARFIELD COUNTY - REGION 7 BLOCK MANAGEMENT AREAS

No.	BMA Name	General Location	Acres	Dates Open to Hunting	Method for Obtaining Permission/ BMA Type	Primary Hunting Opportunities	Hunting District	Additional Information
3	Monte Billing Ranch	Big Dry Creek	5,408	8/15-1/1	Written Permission from Landowner/ Type 2	Mule/WT Deer Antelope Upland Birds Waterfowl Turkey	700	3 parties per day. 1st come - 1st serve. Walk-in hunting.
4	Rowton Bros.	Mosby	5,134	9/1-1/1 & Spring Turkey Season	Written Permission at sign-in boxes/ Type 1	Mule/WT Deer Elk Upland Birds Turkey	700	Sign-in boxes located along Hwy 200 and at the junction of Old Stage Rd and Woods Coulee Rd. Drive on established roads only. Open for 2024 Spring Turkey Season.

To receive BMA maps and permission information through the mail, please call (406) 234-0930 or email fwpr7bmp@mt.gov. Requests processed Monday to Friday.

GARFIELD COUNTY - REGION 7 BLOCK MANAGEMENT AREAS

No.	BMA Name	General Location	Acres	Dates Open to Hunting	Method for Obtaining Permission/ BMA Type	Primary Hunting Opportunities	Hunting District	Additional Information
5	Eddy Ranch	West of Brusett	3,760	8/15-1/1	Written Permission at sign-in box/Type 1	Mule/WT Deer Elk Antelope Upland Birds	700	6 mi. west of Brusett P.O. on Rd 245, 1 mi. south, 2 mi. west. Walk-in only hunting from county road or designated parking area. No camping allowed. Not open for late muzzleloader season hunting.
6	Hooker Ranch	Sand Springs	37,727	8/15-1/1	Contact FWP R-7 Block Management Office/Type 2	Mule/WT Deer Antelope	700 701	5 areas - 1 party/area. Reservations taken starting 8/22/23 . Call FWP Office 406-234-0933, after 8/31 call 406-234-0930. Reservation will be thru a lottery - see 1st page of Region 7 section. Walk-in hunting from designated parking areas. Written permission required. Contact MT FWP Office 8:00AM-5:00PM Mon-Fri. Starting 10/2 contact Technicians @ 406-853-1433, 406-853-2812 or 406-557-2253 for permission. Includes formally enrolled State Lands - permission required. Not open for late muzzleloader season hunting. Allowing Veterans preference on Veteran's Day.
7	AP - 73 Ranch	North of Mosby	29,980	8/15-1/1	Contact FWP R-7 Block Management Office/Type 2	Mule/WT Deer Elk Antelope Upland Birds Turkey	700	12 hunters/day. Reservations taken by calling 406-422-6087 on <u>Tuesdays only</u> from 9 AM - 12 Noon for the following Thursday-Monday. Rest days are Tuesdays & Wednesdays. Species Restriction: No Sage Grouse hunting allowed. Walk-in hunting from designated parking areas only. Not open for late muzzleloader season hunting.
8	Chamberlin Ranch	Brusett	3,830	9/1-1/1 & Spring Turkey Season	Written Permission from Landowner/Type 2	Mule/WT Deer Elk Upland Birds Turkey	700	10 hunters/day. Reservations taken. Includes formally enrolled State Lands - permission required. Open for 2024 Spring Turkey Season. Allowing Veterans preference on Veteran's Day.
11	Hamilton Ranch	Mosby	6,042	9/1-1/1	Written Permission from Landowner/Type 2	Mule/WT Deer Elk Upland Birds Turkey Waterfowl	700	Reservations taken. Stay on established roads. Allowing Veterans preference on Veteran's Day.

To receive BMA maps and permission information through the mail, please call (406) 234-0930 or email fwpr7bmp@mt.gov. Requests processed Monday to Friday.

GARFIELD COUNTY - REGION 7 BLOCK MANAGEMENT AREAS

No.	BMA Name	General Location	Acres	Dates Open to Hunting	Method for Obtaining Permission/ BMA Type	Primary Hunting Opportunities	Hunting District	Additional Information
14	Jim Helm Ranch	East of Cohagen	2,306	8/15-1/1	Written Permission from Landowner/ Type 2	Mule/WT Deer Antelope Upland Birds	701	Drive on access road only when conditions allow.
15	TBM Farms	East of Cohagen	7,151	8/15-1/1	Written Permission at sign-in boxes/ Type 1	Mule/WT Deer Antelope Upland Birds	701	1.5 mi. south of Two Furrow Rd, along Uall Rd. - Rd. 462. Drive on access road only when conditions allow.
16	Pat Gibbs Ranch	West of Flowing Wells	13,160	8/15-1/1	Written Permission at sign-in box/ Type 1	Mule/WT Deer Antelope Turkey Waterfowl	700 652	Walk-in hunting from designated parking areas only. Sign-in box located 2.3 miles north of the junction of Hwy 200 and Rd. 462. *Also in Region 6
17	John Heitz	Little Dry Creek	7,520	8/15-1/1	Written Permission at sign-in box/ Type 1	Mule/WT Deer Antelope	701	Approx. 22 1/2 miles east of Hwy 59 on Two Furrow Rd. Walk-in hunting from county roads only.
18	Musselshell Angus Ranch	Mosby	12,218	9/1-1/1 & Spring Turkey Season	Written Permission from Landowner/ Type 2	Mule/WT Deer Upland Birds Turkey	701	5 hunters/day. Reservations taken. Not open for late muzzleloader season hunting. Open for 2024 Spring Turkey Season
20	Hoverson Ranch	West of Flowing Wells	6,400	8/15-1/1	Written Permission at sign-in box/ Type 1	Mule Deer Antelope	700 701 652	Sign-in box located approximately 1 mile north of the junction of Hwy 200 and Van Norman Rd. *Also in Region 6.
21	J Lazy T Ranch	Mosby	3,023	9/1-1/1 & Spring Turkey Season	Sign-in boxes or Written Permission from Landowner/ Type 1 & 2	Mule Deer Elk Turkey Mountain Lion	700	Type 2 Area - Hunters must obtain written permission from landowner prior to hunting. Type 1 Area - Sign-in boxes located along Old Stage Rd. Walk-in hunting from county roads only for both areas. Open for 2024 Spring Turkey Season.
23	Kountz Ranch	West of Flowing Wells	1,840	8/15-1/1	Written Permission at sign-in box/ Type 1	Mule Deer Antelope Turkey	700	From Flowing Wells travel west approx 9.5 mi. on Hwy 200 and then north on Van Norman Rd 3 mi. to sign-in box. Walk-in hunting from county roads only. Not open for late muzzleloader season hunting.

To receive BMA maps and permission information through the mail, please call (406) 234-0930 or email fwpr7bmp@mt.gov. Requests processed Monday to Friday.

GARFIELD COUNTY - REGION 7 BLOCK MANAGEMENT AREAS

No.	BMA Name	General Location	Acres	Dates Open to Hunting	Method for Obtaining Permission/ BMA Type	Primary Hunting Opportunities	Hunting District	Additional Information
24	Duck Creek Land & Livestock	East of Cohagen	3,160	8/15-1/1	Written Permission from Landowner/ Type 2	Mule/WT Deer Antelope Upland Birds Waterfowl	701	5 hunters/day. 1st come – 1st serve.
25	C/A Weeding & Sons Inc.	Brusett	10,507	8/15-1/1 & Spring Turkey Season	Written Permission at sign-in boxes/ Type 1	Mule/WT Deer Elk Antelope Upland Birds Turkey Waterfowl	700	Walk-in hunting from designated parking areas. Sign-in boxes located east of Brusett P.O. along Rd 245, also along Four Corners N Rd and along Snow Creek Rd. Open for 2024 Spring Turkey Season.
26	Phipps Ranch	Northwest of Brusett	7,117	9/1-1/1	Written Permission at sign-in boxes/ Type 1	Mule/WT Deer Elk Upland Birds Turkey	700	17 mi. northwest of Brusett P.O. or 1.6 mi. north of Pine Grove School. No OHV's.
27	Big Dry Angus Ranch	East of Jordan	22,400	8/15-1/1	Sign-in boxes or Written Permission from Landowner/ Type 1 & 2	Mule Deer Antelope	700 701	Type 2 Area - 6 parties/day. Reservations taken. Walk-in hunting from designated parking areas only. Type 1 Area - no limit. Sign-in boxes located along Hwy 200. Includes formally enrolled State Lands - permission required. Not open for late muzzleloader season hunting.
28	Merlak Ranch	Brusett	3,200	9/1-1/1	Written Permission at sign-in boxes/ Type 1	Mule/WT Deer Upland Birds Waterfowl	700	4 mi. west of Brusett P.O. on Rd. 245, turn south on Lone Tree W Rd. 3 mi. then east 1 mi. to sign-in box.
29	Stephen Negaard	Brusett	1,760	9/1-1/1	Written Permission at sign-in box/ Type 1	Mule Deer Elk Upland Birds Turkey	700	Walk-in hunting from designated parking areas only. 18 mi. northwest of Brusett P.O. on Rd 245, 2.7 mi. west of Pine Grove School.
31	Walt Phipps	Sand Springs	11,331	8/15-1/1	Written Permission at sign-in box/ Type 1	Mule/WT Deer Antelope Upland Birds Waterfowl	701	Walk-in hunting from designated parking areas. Sign-in boxes located approx. 2 mi. east of Sand Springs along Hwy 200 and approx. 6.5 mi. south of Hwy 200 along Ingomar Rd.
32	Gregg Ranch Inc.	South of Sand Springs	3,842	9/1-1/1	Written Permission from Landowner/ Type 2	Mule Deer Antelope Upland Birds	701	2 hunters or 1 party/day. Reservations taken. Walk-in hunting from county roads or designated parking areas. Not open for late muzzleloader season hunting.

To receive BMA maps and permission information through the mail, please call (406) 234-0930 or email fwpr7bmp@mt.gov. Requests processed Monday to Friday.

GARFIELD COUNTY - REGION 7 BLOCK MANAGEMENT AREAS

No.	BMA Name	General Location	Acres	Dates Open to Hunting	Method for Obtaining Permission/ BMA Type	Primary Hunting Opportunities	Hunting District	Additional Information
33	Clyde & Joye Saylor	Brusett	1,365	8/15-1/1	Written Permission at sign-in box/ Type 1	Mule/WT Deer Antelope Upland Birds Waterfowl	700	Walk-in hunting from designated parking area. Travel 4 mi. west of Brusett P.O. on Rd 245, turn south on Lone Tree W Rd approx. 5.5 mi. to sign-in box. Includes formally enrolled State Lands - permission required.
34	6M Ranch Inc.	Brusett	6,513	8/15-1/1	Written Permission at sign-in boxes/ Type 1	Mule/WT Deer Antelope Upland Birds	700	Walk-in hunting from designated parking areas only. Sign-in boxes approx. 8.5 mi. and 13.5 northwest of Jordan along Rd. 245. Includes formally enrolled State Lands - permission required.
46	Randy Brusett	Northwest of Jordan	11,992	8/15-1/1	Written Permission at sign-in boxes/ Type 1	Mule/WT Deer Antelope Upland Birds Waterfowl	700	Sign-in boxes located along Brusett Rd and also along Box Car Rd. Walk-in hunting from designated parking areas. Not open for late muzzleloader season hunting.
47	John A. O'Connor	Brusett	3,173	9/1-1/1	Written Permission at sign-in boxes/ Type 1	Mule/WT Deer Upland Birds	700	Sign-in box located 2.4 mi. west of Brusett P.O. along Rd 245. Walk-in hunting from designated parking areas only.
49	Table Top Ranch	Brusett	2,765	8/15-1/1 & Spring Turkey Season	Written Permission at sign-in box/ Type 1	Elk Upland Birds Turkey	700	Species Restriction: No deer hunting. Sign-in boxes are 15.5 and 16.5 mi. NW of Brusett P.O. along Rd 245 (Brusett Rd). Walk-in hunting from designated parking areas. Not open for late muzzleloader season hunting. Open for 2024 Spring Turkey Season.
50	Tim Phipps Ranch	Brusett	8,221	9/1-1/1	Written Permission at sign-in boxes/ Type 1	Mule/WT Deer Elk Upland Birds Turkey	700	Approx. 6.6 mi. northwest of Brusett P.O. along Rd 245. Drive on well established roads only.
52	Elbert Loomis	Northwest of Brusett	2,070	8/15-1/1	Written Permission at sign-in boxes/ Type 1	Mule/WT Deer Elk Antelope Upland Birds Turkey	700	Sign-in boxes approx. 9.5 and 11.5 mi. northwest of Brusett P.O. along Rd 245. No OHV's. Not open for late muzzleloader season hunting.
53	Erlenbusch Farm	Cohagen	3,550	8/15-1/1	Written Permission from Landowner/ Type 2	Mule/WT Deer Antelope Upland Birds	701	1st come - 1st serve. Drive on established roads only. Stay off roads when muddy.

To receive BMA maps and permission information through the mail, please call (406) 234-0930 or email fwpr7bmp@mt.gov. Requests processed Monday to Friday.

GARFIELD COUNTY - REGION 7 BLOCK MANAGEMENT AREAS

No.	BMA Name	General Location	Acres	Dates Open to Hunting	Method for Obtaining Permission/ BMA Type	Primary Hunting Opportunities	Hunting District	Additional Information
55	Flying U LLC	Cohagen	52,560	8/15-1/1	Written Permission from Landowner/ Type 2	Antelope	701	7 parties/day. Reservations taken. Walk-in hunting from parking areas as directed by Ranch Manager. Species Restriction: No deer hunting. Includes formally enrolled State Lands - permission required. Not open for late muzzleloader season hunting. Allowing Veterans preference on Veteran's Day.
58	Leonard Pluhar & Sons Inc.	Cohagen	3,680	8/15-1/1	Written Permission at sign-in box/ Type 1	Mule/WT Deer Antelope	701	North of Cohagen 1.5 mi. on Hwy 59, turn east on East Little Dry Rd for 10 miles. Walk-in hunting from designated parking areas.
59	Charles Phipps	Brusett	838	9/1-1/1	Written Permission at sign-in box/ Type 1	Mule/WT Deer Upland Birds	700	Located 5 mi. west of Brusett P.O., north side of Rd 245. Walk-in only from designated parking areas.
60	Rex Phipps Ranch	Brusett	960	8/15-1/1	Written Permission at sign-in box/ Type 1	Mule/WT Deer Antelope Upland Birds	700	Just east of Brusett P.O. turn south on Edwards Rd 4 mi., then turn east on Valley View Rd. approx. 2.8 mi. to sign-in box. Walk-in hunting from designated parking area only.

MCCONE COUNTY - REGION 7 BLOCK MANAGEMENT AREAS

No.	BMA Name	General Location	Acres	Dates Open to Hunting	Method for Obtaining Permission/ BMA Type	Primary Hunting Opportunities	Hunting District	Additional Information
66	Bieber Land LLC	Brockway	3,271	8/15-1/1	Written Permission at sign-in box/ Type 1	Mule/WT Deer Antelope Upland Birds	701	Sign in-box located along Last Chance Rd approx. 1/2 mi. west of Chalk Butte Rd. Walk-in hunting from well established roads only. No driving on any fields. Includes formally enrolled State Lands - permission required. Not open for late muzzleloader season hunting.
67	Dale Heide Ranch	Circle	1,587	8/15-1/1	Written permission at sign-in-box/ Type 1	Mule Deer Antelope Upland Birds	703	Sign-in box located along Brockway East Road. Allowing Veterans preference on Veteran's Day.

To receive BMA maps and permission information through the mail, please call (406) 234-0930 or email fwpr7bmp@mt.gov. Requests processed Monday to Friday.

MCCONE COUNTY - REGION 7 BLOCK MANAGEMENT AREAS

No.	BMA Name	General Location	Acres	Dates Open to Hunting	Method for Obtaining Permission/ BMA Type	Primary Hunting Opportunities	Hunting District	Additional Information
68	Brown/Noland	Circle	862	8/15-1/1	Written Permission at sign-in box/ Type 1	Mule/WT Deer Antelope Upland Birds Waterfowl	650	Sign-in boxes located along Buffalo Creek Rd approx. 1.25 mi. east of Hwy 13 and approx. 4 miles SW of Circle along Hwy 200. Walk-in hunting from designated parking areas. *All in Region 6.
69	Gackle Inc.	Brockway	2,628	8/15-1/1	Written Permission at sign-in boxes/ Type 1	Mule/WT Deer Antelope Upland Birds Waterfowl	701 703 650	Sign-in boxes located northwest of Brockway along Hwy 200 approx. 2.5 mi. or southwest of Brockway along Hwy 253 approx. 1.5 mi. *Also in Region 6.
70	Haglund Ranch Inc.	Brockway	3,840	8/15-1/1	Written Permission at sign-in box/ Type 1	Mule/WT Deer Antelope Upland Birds Waterfowl	701	Sign-in box located 1.5 mi. south of Hwy 200 along Chalk Butte Rd. Walk-in hunting from designated parking area or county roads. Includes formally enrolled State Lands - permission required.
71	Gregg Heide	Circle	3,285	8/15-1/1	Written Permission from Landowner/ Type 2	Mule/WT Deer Antelope Upland Birds	703	3 parties/day. Reservations taken. Allowing Veterans preference on Veteran's Day. Not open for late muzzleloader season hunting.
73	Kondelik Ranch	Circle	960	8/15-1/1 & Spring Turkey Season	Written Permission at sign-in box/ Type 1	Mule/WT Deer Antelope Upland Birds Turkey	703	Walk-in hunting from well established roads. Sign-in box located along Prairie Road at ranch driveway. Open for 2024 Spring Turkey Season.
74	Scott Heide	Circle	3,373	8/15-1/1	Written Permission at sign-in boxes/ Type 1	Mule/WT Deer Antelope Upland Birds	703	Sign-in boxes located south of Circle along Rd 467 and along Brockway East Rd near Ranch Headquarters.
75	Burl Peckman	South of Flowing Wells	8,668	8/15-1/1	Written Permission at sign-in boxes/ Type 1	Mule/WT Deer Antelope Upland Birds Turkey Waterfowl	701	Walk-in hunting from county road and designated parking areas. Sign-in boxes located along South Flowing Wells Rd. and along Last Chance Rd. Not open for late muzzleloader season hunting.
76	Nagel's Inc.	Circle	5,951	8/15-1/1	Written Permission from Landowner/ Type 2	Mule/WT Deer Antelope Upland Birds	703	10 hunters/day. Reservations taken. Some walk-in only areas. No OHV's.

To receive BMA maps and permission information through the mail, please call (406) 234-0930 or email fwpr7bmp@mt.gov. Requests processed Monday to Friday.

MCCONE COUNTY - REGION 7 BLOCK MANAGEMENT AREAS

No.	BMA Name	General Location	Acres	Dates Open to Hunting	Method for Obtaining Permission/ BMA Type	Primary Hunting Opportunities	Hunting District	Additional Information
77	Larson Ranch	Brockway	7,519	8/15-1/1	Written Permission at sign-in boxes/ Type 1	Mule/WT Deer Antelope Upland Birds	701 650 652	Walk-in hunting from county roads. Sign-in box located along Skull Creek Road approx. 4 mi. W of Chalk Butte Rd. Sign-in boxes are also along Hwy 200 approx. 1/2 mi. W and another 5.5 mi. W of Flowing Wells. Includes formally enrolled State Lands - permission required. *Also in Region 6.
81	Undem Ranch	Circle	5,440	8/15-1/1 & Spring Turkey Season	Written Permission from Landowner/ Type 2	Mule/WT Deer Antelope Upland Birds Turkey	703	2 parties/day. 1st come - 1st serve. Includes formally enrolled State Lands - permission required. Open for 2024 Spring Turkey Season. Also in Dawson Co.
83	Ed Brost	Brockway	2,939	8/15-1/1	Written Permission at sign-in box/ Type 1	Mule Deer Antelope Upland Birds	701 703 650	Sign-in boxes located approx. 1 mi. south of Hwy 200 on the east side of Rt 253 on 5th Ave and also along Hwy 200 approx. 3 mi. west of the junction of Hwy 200 and 253. *Also in Region 6.
86	J Bar 9 Ranch	Circle	4,617	8/15-1/1	Written Permission from Landowner/ Type 2	Mule/WT Deer Antelope Upland Birds	703	2 parties/day. Reservation taken. Some walk-in only areas.
87	D & E Farms	SW of Brockway	2,240	8/15-1/1	Written Permission at sign-in boxes/ Type 1	Mule/WT Deer Antelope Upland Birds	701	Walk-in hunting from well established roads. Sign-in boxes located along Hughes Rd and also Last Chance Rd.
88	Vida East	East of Vida	12,172	8/15-1/1	Written Permission at sign-in boxes/ Type 1	Mule/WT Deer Antelope Upland Birds Waterfowl	650	Sign-in box located 5 mi. east of Vida along Vida East Rd. Walk-in hunting from county roads only. *All in Region 6.
91	Nancy Stempel	Brockway	799	8/15-1/1	Written Permission at sign-in boxes/ Type 1	Mule/WT Deer Antelope Upland Birds	701 703	Sign-in boxes located southwest of Brockway approx. 12.5 mi. along Bob Fudge Rd and southeast of Brockway approx. 7.5 mi. along Ash Creek Rd. Walk-in hunting from county roads.

To receive BMA maps and permission information through the mail, please call (406) 234-0930 or email fwpr7bmp@mt.gov. Requests processed Monday to Friday.

MCCONE COUNTY - REGION 7 BLOCK MANAGEMENT AREAS

No.	BMA Name	General Location	Acres	Dates Open to Hunting	Method for Obtaining Permission/ BMA Type	Primary Hunting Opportunities	Hunting District	Additional Information
93	N.J. Hastetter Ranch	South of Circle	3,518	8/15-1/1 & Spring Turkey Season	Contact FWP R-7 Block Management Office/Type 2	Mule/WT Deer Antelope Upland Birds Waterfowl Turkey	703	2 parties/day. Reservation taken starting 8/23/23 . Call 406-234-0932, after 8/31 call 406-234-0930. Contact MT FWP Office 8:00 AM - 5:00 PM Mon - Fri. Walk-in hunting from county roads or designated parking areas only. Open for 2024 Spring Turkey Season. Allowing Veterans preference on Veteran's Day. Not open for late muzzleloader season hunting.
95	Wolff Ranch	Brockway	6,330	8/15-1/1	Written Permission at sign-in boxes/ Type 1	Mule/WT Deer Antelope Upland Birds	701 650	Sign-in boxes located along Beauty Valley Rd, approx. 4.8 mi. north of Hwy 200 or SW of Brockway approx. .21 mi. along Wolff Rd. Drive on established trails and roads only. Do not drive on trails or roads if wet. *Also in Region 6
96	Oddvar Island	Circle	930	8/15-1/1	Written Permission at sign-in box/ Type 1	Mule/WT Deer Antelope Upland Birds	703	Sign-in box located along Cottonwood Creek Rd and another along Road 256. Drive on established roads only
97	Glenn Heitz	South of Flowing Wells	320	8/15-1/1	Written Permission at sign-in box/ Type 1	Mule/WT Deer Antelope Upland Birds	701	Walk-in hunting from designated parking areas. Sign-in box located along South Flowing Wells Rd.
98	Kenny Island	Circle	400	8/15-1/1	Written Permission at sign-in box/ Type 1	Mule/WT Deer Antelope Upland Birds	703	Walk-in hunting from designated parking area or from along county road. Sign-in box located along McCune Rd, south of Circle.

To receive BMA maps and permission information through the mail, please call (406) 234-0930 or email fwpr7bmp@mt.gov. Requests processed Monday to Friday.

POWDER RIVER COUNTY - REGION 7 BLOCK MANAGEMENT AREAS

No.	BMA Name	General Location	Acres	Dates Open to Hunting	Method for Obtaining Permission/ BMA Type	Primary Hunting Opportunities	Hunting District	Additional Information
406	Cinch Buckle Ranch	East of Broadus	37,235	8/15-1/1	Contact FWP R-7 Block Management Office/ Type 2	Mule/WT Deer Antelope Upland Birds	705	15 hunters/day. Reservations taken starting 8/29/23 . Call FWP Office 406-234-0933, after 8/31 call 406-234-0930. Contact MT FWP Office 8:00 AM - 5:00 PM Mon-Fri. Starting 10/2 contact Technician @ 406-427-5097, 406-853-9233 or 406-853-1862 for permission. Walk-in hunting from county roads, access roads or designated parking areas. Includes formally enrolled State Lands - permission required. Not open for late muzzleloader season hunting.
407	Patten Ranch	East of Broadus	15,339	8/15-1/1	Written Permission at sign-in box/ Type 1	Mule Deer Antelope Upland Birds	705	No driving on any ranch roads if wet. Walk-in hunting from county roads when wet. No hunting around buildings &/or ranch headquarters. Sign-in box located along Moore Rd. Not open for late muzzleloader season hunting.
410	Quade Ranch	North of Broadus	9,160	8/15-1/1	Written Permission from Landowner/ Type 2	Mule/WT Deer Antelope	704	2 parties/day. Call 1-2 days in advance of hunt only. Walk-in hunting from designated access roads only. Includes formally enrolled State Lands - permission required. Not open for late muzzleloader season hunting. Allowing Veterans preference on Veteran's Day.
412	D. Merchant & Son Inc.	West of Volborg	40	8/15-1/1	Written Permission from Landowner/ Type 2	Mule Deer Antelope Upland Birds Turkey	704	4 parties/day. Reservations taken. Allowing Veterans preference on Veteran's Day.
414	Moulet Ranch	Coalwood	7,288	8/15-1/1	Written Permission from Landowner/ Type 2	Mule Deer Antelope Upland Birds	704	4 hunters/day. Reservations taken. Walk-in hunting from designated parking areas only. No driving allowed on property for any reason.

To receive BMA maps and permission information through the mail, please call (406) 234-0930 or email fwpr7bmp@mt.gov. Requests processed Monday to Friday.

POWDER RIVER COUNTY - REGION 7 BLOCK MANAGEMENT AREAS

No.	BMA Name	General Location	Acres	Dates Open to Hunting	Method for Obtaining Permission/ BMA Type	Primary Hunting Opportunities	Hunting District	Additional Information
416	Brewer Ranch	East of Powderville	34,227	8/15-1/1	Contact FWP R-7 Block Management Office/ Type 2	Mule/WT Deer Antelope	705	Approx. 10 hunters/day. Reservations taken starting 8/22/23 . Call FWP Office 406-234-0929, after 8/24 call 406-234-0930. Reservation will be thru a lottery - see 1st page of Region 7 section. Walk-in hunting from designated access roads or designated parking areas. Contact MT FWP Office 8:00 AM - 5:00 PM Mon-Fri. Starting 10/2 contact Technician @ 406-427-5097, 406-853-9233 or 406-853-1862 for permission. Includes formally enrolled State Lands - permission required. Allowing Veterans preference on Veteran's Day.
417	Puchter Ranch Access Corridor	Northeast of Ashland on Beaver Creek Rd.	640	8/15-1/1	Written Permission at sign-in box/ Type 1	Access Corridor - No hunting	704	Access corridor to Forest Service Lands only. No hunting on private land along the access corridor. *ACCESS CORRIDOR CLOSED 10/28-10/31*
418	Renner Livestock Co. LLC	Northeast of Ashland on Beaver Creek Rd.	1,065	8/15-1/1	Written Permission at sign-in box/ Type 1	Mule/WT Deer *Elk Antelope Upland Birds Turkey	704	Walk-in hunting from county roads or designated parking areas. No hunting near houses or structures. *Elk hunting allowed for Archery & General Rifle Seasons only.
420	Russiff Ranch	Coalwood	7,118	8/15-1/1	Written Permission from Landowner/ Type 2	Mule/WT Deer Antelope	704	5 hunters/day. Reservations taken. Allowing Veterans preference on Veteran's Day.
423	Rough Creek Ranch	Moorhead	9,091	9/1-1/1	Written Permission at sign-in box/ Type 1	Mule Deer Elk Upland Birds Turkey	704 705	Written permission is required. Drive on designated roads only. Hunters please do not stop at ranch house.
424	Watters Ranch	North of Broadus	8,636	8/15-1/1	Written Permission from Landowner/ Type 2	Mule/WT Deer Antelope Upland Birds Turkey Waterfowl	704 705	2 parties/day. Reservations taken.
425	Wegner & Dice Ranch	Stacey	3,840	9/1-1/1	Written Permission from Landowner/ Type 2	Mule/WT Deer	704	1 party/day. Reservations taken. Not open for late muzzleloader season hunting.

To receive BMA maps and permission information through the mail, please call (406) 234-0930 or email fwpr7bmp@mt.gov. Requests processed Monday to Friday.

POWDER RIVER COUNTY - REGION 7 BLOCK MANAGEMENT AREAS

No.	BMA Name	General Location	Acres	Dates Open to Hunting	Method for Obtaining Permission/ BMA Type	Primary Hunting Opportunities	Hunting District	Additional Information
428	Pilgrim Creek Grazing Association	East of Broadus	11,958	8/15-1/1	Written Permission at sign-in box/ Type 1	Mule/WT Deer Antelope Upland Birds Waterfowl	705	Approx. 13 mi. east of Broadus on Pilgrim Creek Rd. Walk-in hunting from designated parking areas or from county roads. No OHV's. Includes formally enrolled State Lands - permission required.

PRAIRIE COUNTY - REGION 7 BLOCK MANAGEMENT AREAS

No.	BMA Name	General Location	Acres	Dates Open to Hunting	Method for Obtaining Permission/ BMA Type	Primary Hunting Opportunities	Hunting District	Additional Information
200	Cherry Creek	Terry	117,427	8/15-1/1 & Spring Turkey Season	Written Permission at sign-in boxes/ Type 1	Mule/WT Deer Antelope Upland Birds Turkey Waterfowl	701	Approx. 12 mi northwest of Terry on Cherry Creek Rd. Walk-in hunting from established roads. Drive on established roads except those designated as closed. Please wash vehicles free of weeds before hunting. Do not hunt near cattle. Season long permission slip required as well as window hanger. Return hunter survey card at the end of the season. Includes formally enrolled State Lands - permission required. Not open for late muzzleloader season hunting. Open for 2024 Spring Turkey Season.
201	Hoffer Ranch	Fallon	4,039	8/15-1/24 & Spring Turkey Season	Written Permission from Landowner/ Type 2	Mule/WT Deer Antelope Upland Birds Turkey Waterfowl	703	3 parties/day. Reservations taken. Walk-in hunting from designated parking areas or county roads only. Open for 2024 Spring Turkey Season. Allowing Veterans preference on Veteran's Day.
202	Fluss Ranch	Terry	25,920	8/15-1/1	Written Permission from Landowner/ Type 2	Mule Deer Antelope Upland Birds	704	Reservations taken. Limits number of hunters, varies at landowners discretion according to conditions and game numbers. Includes formally enrolled State Lands - permission required. Allowing Veterans preference on Veteran's Day.
203	Browning's Yellowstone Ranch	Fallon	1,780	9/1-1/24 & Spring Turkey Season	Written Permission at sign-in boxes/ Type 1	WT Deer Upland Birds Waterfowl Turkey	703	Walk-in hunting from established or county roads. Sign-in box east of Fallon along River Rd. Open for 2024 Spring Turkey Season.

To receive BMA maps and permission information through the mail, please call (406) 234-0930 or email fwpr7bmp@mt.gov. Requests processed Monday to Friday.

PRAIRIE COUNTY - REGION 7 BLOCK MANAGEMENT AREAS

No.	BMA Name	General Location	Acres	Dates Open to Hunting	Method for Obtaining Permission/ BMA Type	Primary Hunting Opportunities	Hunting District	Additional Information
204	Grue Ranch	Terry	18,160	8/15-1/1	Written Permission from Landowner/ Type 2	Mule/WT Deer Antelope Upland Birds	703	6 parties/day. Reservations taken. Walk-in hunting from designated parking areas. Includes formally enrolled State Lands - permission required. Allowing Veterans preference on Veteran's Day.
205	Clayton Heitz Ranch	Brockway	5,143	8/15-1/1	Sign-in box or Written Permission from Landowner/Type 1 & 2	Mule/WT Deer Antelope Upland Birds	701	Type 1 Area: No limit. Sign-in box located along PR263. Type 2 Area: 1st come 1st serve.
206	Ted Heitz Ranch	Brockway	15,852	8/15-1/1	Written Permission from Landowner/ Type 2	Mule/WT Deer Antelope Upland Birds	701	Reservations taken. Walk-in hunting from county roads only. Allowing Veterans preference on Veteran's Day.
207	Householder Ranch	North of Ismay	11,174	8/15-1/1 & Spring Turkey Season	Written Permission from Landowner/ Type 2	Mule/WT Deer Antelope Upland Birds Turkey	703	2 parties/day. Reservations taken. Walk-in hunting. Check with landowner about road use and conditions. Includes formally enrolled State Lands - permission required. Open for 2024 Spring Turkey Season. Allowing Veterans preference on Veteran's Day.
208	Homestead Cattle Co.	Southwest of Terry	443	9/1-1/24 & Spring Turkey Season	Contact FWP R-7 Block Management Office/Type 2	Mule/WT Deer Upland Birds Waterfowl Turkey	701	Reservations taken starting 8/23/23 . Call FWP Office 406-234-0932, after 8/31 call 406-234-0930. Contact MT FWP Office 8:00AM-5:00PM, Mon-Fri. Doe hunters wanted. Early deer hunting is better. All decoy stands and related hunting equipment must be picked up. Open for 2024 Spring Turkey Season. Allowing Veterans preference on Veteran's Day.
209	Keltner Ranch	Ismay	6,400	8/15-1/1 & Spring Turkey Season	Written Permission from Landowner/ Type 2	Mule/WT Deer Antelope Upland Birds Turkey	703	1-2 parties/day. Reservations taken. Walk-in hunting from well established roads. Open for 2024 Spring Turkey Season.
211	Brown Ranch	West of Ismay	9,406	8/15-1/1	Written Permission from Landowner/ Type 2	Mule/WT Deer Antelope Upland Birds Waterfowl	704	1st come 1st serve. Walk-in hunting from designated parking areas.

To receive BMA maps and permission information through the mail, please call (406) 234-0930 or email fwpr7bmp@mt.gov. Requests processed Monday to Friday.

PRAIRIE COUNTY - REGION 7 BLOCK MANAGEMENT AREAS

No.	BMA Name	General Location	Acres	Dates Open to Hunting	Method for Obtaining Permission/ BMA Type	Primary Hunting Opportunities	Hunting District	Additional Information
213	Terry Bridge	North of Terry	1,393	8/15-1/1 & Spring Turkey Season	Written Permission at sign-in box/ Type 1	Mule/WT Deer Antelope Upland Birds Turkey	701 703	Sign-in box located along Rd 253 north of Terry. Walk-in hunting from designated parking areas. Open for 2024 Spring Turkey Season.
216	Coal Creek	North of Locate	15,555	8/15-1/1	Written Permission from Landowner/ Type 2	Mule/WT Deer Antelope Upland Birds	704	12 hunters or 3 parties per day. Reservations taken. Walk-in only hunting from county roads or designated routes. Designated routes may be closed if wet, muddy or impassible. Do not block gates or obstruct traffic. No smoking. No fires. No littering.
219	Pfaff Ranch	Crow Rock	25,120	8/15-1/1	Contact FWP R-7 Block Management Office/Type 2	Antelope	701	10 hunters/day. Reservations taken starting 8/23/23 . Call FWP Office 406-234-0933, after 8/31 call 406-234-0930. Walk-in hunting from county roads or designated parking area only. Written permission required. Contact MT FWP Office 8:00AM-5:00PM, Mon-Fri. Species Restriction: No deer or upland bird hunting. Includes formally enrolled State Lands - permission required. Not open for late muzzleloader season hunting. Allowing Veterans preference on Veteran's Day.
220	Hay Creek Ranch Inc.	Southeast of Fallon along Hay Creek	3,101	8/15-1/1	Written Permission at sign-in boxes/ Type 1	Mule Deer Antelope Upland Birds Turkey	703	16 mi. southeast of Fallon on Rd 345 turns into Rd 504. Walk-in hunting from designated parking areas only. No OHV's. Includes formally enrolled State Lands - permission required.
224	Sackman Ranch	Southeast of Fallon	15,748	8/15-1/1 & Spring Turkey Season	Written Permission from Landowner/ Type 2	Mule Deer Antelope Upland Birds Turkey Waterfowl	703 704	12 hunters/day. Reservations taken. Includes formally enrolled State Lands - permission required. Open for 2024 Spring Turkey Season.
228	Harold Wallace	Terry	400	9/1-1/24	Written Permission from Landowner/ Type 2	WT Deer Upland Birds Waterfowl	701	4 parties/day. Reservations taken.

To receive BMA maps and permission information through the mail, please call (406) 234-0930 or email fwpr7bmp@mt.gov. Requests processed Monday to Friday.

PRAIRIE COUNTY - REGION 7 BLOCK MANAGEMENT AREAS

No.	BMA Name	General Location	Acres	Dates Open to Hunting	Method for Obtaining Permission/ BMA Type	Primary Hunting Opportunities	Hunting District	Additional Information
230	Custer Creek	Southwest of Terry	50,254	8/15-1/1	Written Permission at sign-in boxes/ Type 1	Mule Deer Antelope Upland Birds	701	West of Terry on Old Hwy 10, 6 mi. west on Milwaukee Rd. Driving allowed on designated roads only. ATTENTION HUNTERS: Please contact landowner prior to hunting southeast pasture bordering the river. Includes formally enrolled State Lands - permission required.
231	Meidinger Ranch	Mildred	1,755	8/15-1/1	Written Permission at sign-in box/ Type 1	Mule/WT Deer Antelope Upland Birds Turkey	703	Walk-in hunting from designated parking areas only. Sign-in box southeast of Fallon. Take CR 340 south of Fallon to end of pavement; travel south 3 mi. and east 5 mi. to the sign-in box.
233	Country Cross Ranch	Southeast of Brockway	3,432	8/15-1/1	Written Permission at sign-in box/ Type 1	Mule/WT Deer Antelope Upland Birds	703	Walk-in hunting from county roads or parking areas only. Sign-in box located along Prairie Rd. Not open for late muzzleloader season hunting.
234	Wild Wood Ranch	South of Terry	15,820	8/15-2/15 & Spring Turkey Season	Written Permission from Landowner/ Type 2	Mule/WT Deer Antelope Upland Birds Turkey	704	10-15 hunters/day. Open for 2024 Spring Turkey Season.
235	Fallon Crossing LLC	Fallon	855	9/1-1/24	Written Permission at sign-in box/ Type 1	Mule/WT Deer Upland Birds Turkey Waterfowl	703	Walk-in hunting from designated parking areas or county roads only. Sign in boxes located along CB Route and also along CR 114.

RICHLAND COUNTY - REGION 7 BLOCK MANAGEMENT AREAS

No.	BMA Name	General Location	Acres	Dates Open to Hunting	Method for Obtaining Permission/ BMA Type	Primary Hunting Opportunities	Hunting District	Additional Information
135	P & L Ranch	SE of Sidney	4,887	8/15-1/1	Written Permission from Landowner/ Type 2	Mule/WT Deer Antelope Upland Birds	703	4 parties/day. 1st come - 1st serve. Walk-in hunting from designated access roads and parking areas. Not open for late muzzleloader season hunting.

To receive BMA maps and permission information through the mail, please call (406) 234-0930 or email fwpr7bmp@mt.gov. Requests processed Monday to Friday.

RICHLAND COUNTY - REGION 7 BLOCK MANAGEMENT AREAS

No.	BMA Name	General Location	Acres	Dates Open to Hunting	Method for Obtaining Permission/ BMA Type	Primary Hunting Opportunities	Hunting District	Additional Information
136	Berry Breaks	Nohly	3,342	8/15-1/1	Written Permission at sign-in boxes/ Type 1	Mule/WT Deer Elk Antelope Upland Birds Turkey Waterfowl	650	Sign-in boxes located along Rd 351 approx. 1.5 mi. south of Rd 147 and also along CR 137 and CR 138. Walk-in hunting from county roads only. *All in Region 6.
137	Gorder Ranch	Sidney	1,517	9/1-1/1	Written Permission from Landowner/ Type 2	Mule/WT Deer Upland Birds	703	2 parties/day. 1st come - 1st serve. Walk-in hunting from county roads. Not open for late muzzleloader season hunting.
138	Linde Ranch	Fairview/ Sidney	1,701	8/15-1/1	Written Permission at sign-in boxes/ Type 1	Mule/WT Deer Antelope Upland Birds Waterfowl	650	Sign-in boxes located southwest of Fairview approx. 8 mi. along CR 134 or 11 mi. along CR 130. Walk-in hunting from county roads only. *All in Region 6.
139	Leland Ranch	Sidney	8,118	9/1-1/1 & Spring Turkey Season	Written Permission at sign-in boxes/ Type 1	Mule/WT Deer Upland Birds Turkey	703	Sign-in at ranch headquarters or at sign-in box located along Rd 261. Includes formally enrolled State Lands - permission required. Not open for late muzzleloader season hunting. Open for 2024 Spring Turkey Season.
140	Veebaray Company	South of Enid	15,986	9/1-1/1 & Spring Turkey Season	Written Permission from Landowner/ Type 2	Upland Birds Turkey Waterfowl	703	Walk-in hunting from established access points and parking areas. Limit of 2 parties/day. *Species Restriction - No deer, antelope or elk hunting allowed. Open for 2024 Spring Turkey Season.
141	Rosaaen Land & Livestock	Northeast of Richey	5,348	8/15-1/1	Written Permission at sign-in boxes/ Type 1	Mule/WT Deer Antelope Upland Birds	703 650	Sign-in box approx. 4 mi. east of Richey along Hwy 200, or continue on Hwy 200 to CR 317, turn north 8 mi. then east 1 mi. along CR 132 to 2nd box. *Also in Region 6.
142	Steinbeisser & Sons	Sidney	9,260	8/15-1/1 & Spring Turkey Season	Written Permission from Landowner/ Type 2	Mule/WT Deer Antelope Upland Birds Turkey	703 650	4 parties/day. Reservations taken. Walk-in hunting from designated parking areas or along county roads. No shooting near buildings and machinery. *Also in Region 6. Open for 2024 Spring Turkey Season.
143	George Prevost	Crane	312	9/1-1/12	Written Permission at sign-in box/ Type 1	WT Deer Upland Birds Waterfowl	703	Walk-in hunting from well established or access roads only. Sign-in box located north of Crane at the junction of Hwy 16 and CR116.

To receive BMA maps and permission information through the mail, please call (406) 234-0930 or email fwpr7bmp@mt.gov. Requests processed Monday to Friday.

RICHLAND COUNTY - REGION 7 BLOCK MANAGEMENT AREAS

No.	BMA Name	General Location	Acres	Dates Open to Hunting	Method for Obtaining Permission/ BMA Type	Primary Hunting Opportunities	Hunting District	Additional Information
144	Theissen Ranch	Lambert	9,252	8/15-1/1	Written Permission from Landowner/ Type 2	Mule/WT Deer Antelope Upland Birds	703	3 parties/day. 1st come - 1st serve. Walk-in hunting from county roads only.
145	Ullman Ranch	Fairview	3,911	8/15-1/1	Written Permission from Landowner/ Type 2	Mule/WT Deer Antelope Upland Birds Turkey	650 703	Not open for late muzzleloader season hunting. *Also in Region 6.
146	Prevost Ranch Inc.	Lambert	6,629	8/15-1/1	Written Permission at sign-in boxes/ Type 1	MD/WT Deer Antelope Upland Birds	650 703	Sign-in boxes located at the junction of the Hwy 200 and CR 336 and along also CR 334, CR 333 and CR 128. *Also in Region 6.
148	Wayne Berry	West of Fairview	3,687	8/15-1/1	Written Permission at sign-in boxes/ Type 1	WT Deer Antelope Upland Birds Waterfowl	650	Sign-in box located approx. 10.6 mi. west of Fairview along Hwy 201. Walk-in hunting from designated parking areas only. *All in Region 6.
149	Young Ranch	West of Fairview	4,420	8/15-1/1	Written Permission from Landowner/ Type 2	WT Deer Antelope Upland Birds Waterfowl	650	Walk-in hunting from established roads or trails. *All in Region 6.
150	Golden West Farm	West of Fairview	1,440	8/15-1/1	Written Permission from Landowner/ Type 2	WT Deer Antelope Upland Birds Waterfowl	650	Reservations taken. Walk-in only hunting. No hunting near buildings. *All in Region 6.
151	James Hunter	Northwest of Fairview	2,937	8/15-1/1	Written Permission from Landowner/ Type 2	Mule/WT Deer Antelope Upland Birds	650	Walk-in hunting from county roads. No hunting near buildings. *All in Region 6.
152	Burns Creek	North of Glendive	379	9/1-1/12 & Spring Turkey Season	Written permission at sign-in box/ Type 1	WT Deer Upland Birds Turkey Waterfowl	703	Walk-in hunting from from well established roads. Turn off Hwy 16 on Rd Marker 338 approx. 25 mi. north of Glendive to sign-in box. Not open for late muzzleloader season hunting. Open for 2024 Spring Turkey Season.
153	Erich Pust Inc.	South of Lambert	4,159	8/15-1/1	Written Permission from Landowner/ Type 2	Mule/WT Deer Antelope Upland Birds	703	4-5 hunters/day. 1st come - 1st serve. Walk-in hunting from designated parking areas only.

To receive BMA maps and permission information through the mail, please call (406) 234-0930 or email fwpr7bmp@mt.gov. Requests processed Monday to Friday.

RICHLAND COUNTY - REGION 7 BLOCK MANAGEMENT AREAS

No.	BMA Name	General Location	Acres	Dates Open to Hunting	Method for Obtaining Permission/ BMA Type	Primary Hunting Opportunities	Hunting District	Additional Information
154	Tombres Inc.	South of Savage	1,349	9/1-1/12 & Spring Turkey Season	Written Permission at sign-in box/ Type 1	WT Deer Upland Birds Turkey Waterfowl	703	Walk-in hunting from designated parking areas. Approx. 2.6 mi. south of Savage turn onto CR 105, approx. 400 yards to sign-in box. Not open for late muzzleloader season hunting. Open for 2024 Spring Turkey Season.
155	Jorgensen Ranch	West of Savage	938	8/15-1/1	Written Permission at sign-in box/ Type 1	Mule/WT Deer Antelope Upland Birds	703	Walk-in hunting from county road or access road. Sign-in box located along CR 107.
156	Christiansen Farms	South of Enid	160	9/1-1/1	Written Permission at sign-in box/ Type 1	WT Deer Upland Birds	703	Walk-in hunting from designated parking area or county road. Sign-in box located approx. 3/4 mi. south of Hwy 200 along CR 321.
157	Cavalry Cattle Co.	Northwest of Richey	1,113	9/1-1/1	Written Permission at sign-in boxes/ Type 1	Mule/WT Deer Upland Birds	650	Walk-in hunting from designated parking areas. Sign-in boxes located along Hwy 254 and CR 301. *All in Region 6.
158	Gary Schieber	SE of Sidney	1,157	8/15-1/1	Written Permission at sign-in box/ Type 1	Mule/WT Deer Antelope Upland Birds	703	Walk-in hunting from county road only. Sign-in box located along Hwy 261.

ROSEBUD COUNTY - REGION 7 BLOCK MANAGEMENT AREAS

No.	BMA Name	General Location	Acres	Dates Open to Hunting	Method for Obtaining Permission/ BMA Type	Primary Hunting Opportunities	Hunting District	Additional Information
161	Ponessa Ranch	Angela	16,941	8/15-1/1	Contact FWP R-7 Block Management Office/ Type 2	Mule Deer Antelope Upland Birds	701	2 parties per day. Reservations taken starting 8/24/23. Youth Hunter Preference first 2 weekends of Antelope Season. Open to all hunters the Thursday prior to the first 2 weekends if not filled by youth hunters. Call FWP Office 406-234-0932, after 8/31 call 406-234-0930. Contact MT FWP Office 8:00AM - 5:00PM, Mon-Fri. Walk-in hunting from public roads. Allowing Veterans preference on Veteran's Day.

To receive BMA maps and permission information through the mail, please call (406) 234-0930 or email fwpr7bmp@mt.gov. Requests processed Monday to Friday.

ROSEBUD COUNTY - REGION 7 BLOCK MANAGEMENT AREAS

No.	BMA Name	General Location	Acres	Dates Open to Hunting	Method for Obtaining Permission/ BMA Type	Primary Hunting Opportunities	Hunting District	Additional Information
162	Wildcat Coulee	West of Rosebud	1,109	8/15-1/24 & Spring Turkey Season	Written Permission at sign-in box/ Type 1	Whitetail Deer Upland Birds Waterfowl Turkey	701	Walk-in hunting only. Vehicles only allowed on designated access road. No vehicles allowed across the railroad tracks. Sign-in box located east of Forsyth off of Old Hwy 10.
163	Hammond Valley Colony	NW of Forsyth	12,357	8/15-1/24	Written Permission at sign-in boxes/ Type 1	Mule/WT Deer Antelope Upland Birds Waterfowl	701	Sign-in boxes located along Hwy 12 and also Hammond Valley Rd. Drive on well established roads only.
165	Jon Stellrecht	South of Rosebud	3,267	8/15-2/15	Written Permission at sign-in box/ Type 1	Mule/WT Deer Antelope Upland Birds	702	Sign-in box located off of Rosebud Creek Rd at the junction of Cherry Creek Rd. Walk-in hunting from Rosebud Creek Rd or from access road only. No fires or camping allowed.
167	Hjelvik Ranch	Melstone	7,286	8/15-1/1 & Spring Turkey Season	Written Permission from Landowner/ Type 2	Mule/WT Deer Antelope Turkey	701	8 hunters/day. Reservations taken. Please wash vehicle free of weeds before hunting. Open for 2024 Spring Turkey Season.
168	Hofer Ranch	Sumatra	8,320	8/15-1/1	Written Permission from Landowner/ Type 2	Mule Deer Antelope Upland Birds Waterfowl	701	Hunters may call and leave a message and they will be added to a reservation list. Calls will not be returned.
171	Highland Rim Properties	South of Colstrip	6,409	9/1-2/15	Contact FWP R-7 Block Management Office/ Type 2	Mule Deer ELK	702	Walk-in hunting from county roads. Contact MT FWP Office 406-234-0930. Starting 10/2 contact Technician @ 406-853-1791 for information. FWP trailer located on Rosebud Cr. Rd. Permission issued 5:00-7:00 PM evening before hunt at the trailer only. 1st come - 1st serve.
174	Miller Ranch	NE of Ingomar	5,559	8/15-1/1	Written Permission at sign-in box/ Type 1	Mule Deer Antelope	701	Sign-in box located on Cohagen Rd, at Miller Ranch driveway. Walk-in hunting from well established roads. Includes formally enrolled State Lands - permission required. Also in Garfield Co.

To receive BMA maps and permission information through the mail, please call (406) 234-0930 or email fwpr7bmp@mt.gov. Requests processed Monday to Friday.

ROSEBUD COUNTY - REGION 7 BLOCK MANAGEMENT AREAS

No.	BMA Name	General Location	Acres	Dates Open to Hunting	Method for Obtaining Permission/ BMA Type	Primary Hunting Opportunities	Hunting District	Additional Information
178	Rocker Six Cattle Co.	Southeast of Colstrip on Rosebud Creek Rd.	30,976	8/15-2/15	Contact FWP R-7 Block Management Office/Type 2	Mule/WT Deer Antelope Upland Birds Turkey	702	Walk-in hunting. Contact MT FWP Office 406-234-0930. Starting 10/2 contact Technician @ 406-853-1791 for information. FWP trailer located on Rosebud Crk Rd Permission issued 5:00-7:00 PM evening before hunt at the trailer only. 1st come - 1st serve. Includes formally enrolled State Lands - permission required.
179	Sun Coulee	East of Ingomar	16,922	8/15-1/1	Written Permission at sign-in boxes/ Type 1	Mule Deer Antelope	701	Walk-in hunting from designated parking areas. 23 mi. northwest of Forsyth on Hwy 12 between mile markers 240 & 241.
180	Kluk Ranch	Sumatra	1,920	8/15-1/1	Written Permission from Landowner/ Type 2	Mule Deer Antelope Upland Birds Waterfowl	701	1-2 parties/day. Reservations taken. Not open for late muzzleloader season hunting.
183	Western Energy Co.	Colstrip	2,347	8/15-1/1	Written Permission from Landowner/ Type 2	Mule Deer *Elk Antelope	702	2 hunters/unit/day. Reservations taken 2 days in advance of hunt. Walk-in hunting from county roads. Hunt Areas are archery only. *Elk hunting allowed for Archery and General Rifle Seasons only.
188	Thompson Marsh	West of Forsyth	252	9/1-1/24	Written Permission at sign-in boxes/ Type 1	Upland Birds Waterfowl	701	Sign-in box located along Old Hwy 10 approx. 12.5 mi. west of Forsyth.

TREASURE COUNTY - REGION 7 BLOCK MANAGEMENT AREAS

No.	BMA Name	General Location	Acres	Dates Open to Hunting	Method for Obtaining Permission/ BMA Type	Primary Hunting Opportunities	Hunting District	Additional Information
272	Deveny Ranch	East of Hysham	2,418	9/1-1/24	Written Permission from Landowner/ Type 2	Mule/WT Deer Upland Birds Waterfowl	701 702	Reservations taken 2 days in advance of hunt. Not open for late muzzleloader season hunting.

To receive BMA maps and permission information through the mail, please call (406) 234-0930 or email fwpr7bmp@mt.gov. Requests processed Monday to Friday.

TREASURE COUNTY - REGION 7 BLOCK MANAGEMENT AREAS

No.	BMA Name	General Location	Acres	Dates Open to Hunting	Method for Obtaining Permission/ BMA Type	Primary Hunting Opportunities	Hunting District	Additional Information
273	R. Miller Ranch	East of Hysham	405	9/1-1/24	Written Permission from Landowner/ Type 2	WT Deer Upland Birds Waterfowl	701	4 hunters/day. Reservations taken. Walk-in hunting from well established roads.
276	P & L Cattle Co.	South of Hysham	15,420	8/15-1/1 & Spring Turkey Season	Written Permission from Landowner/ Type 2	Mule/WT Deer *Elk Antelope Upland Birds Turkey	702	2 parties/day. Reservations taken. Please wash vehicle free of weeds before hunting. Includes formally enrolled State Lands - permission required. Open for 2024 Spring Turkey Season. *Elk hunting allowed for Archery and General Rifle Seasons only.
277	Pfaffinger Ranch	NE Hysham	8,768	8/15-1/24	Written Permission from Landowner/ Type 2	Mule/WT Deer Antelope Waterfowl	701	7 parties with 2 hunters per party at a time. Walk-in hunting from parking areas. Includes formally enrolled State Lands - permission required.
279	Froze to Death Grazing District	North of Hysham	80,446	8/15-1/1	Contact FWP R-7 Block Management Office/Type 2	Mule Deer Antelope Upland Birds	701	Reservations taken starting 8/25/23. Call FWP Office 406-234-0933, after 8/31 call 406-234-0930. Starting 10/2 contact Technician @ 406-853-0038, or 406-853-1532 for permission. Walk-in hunting from designated roads only. No ATV's allowed. Includes formally enrolled State Lands - permission required. Allowing Veterans preference on Veteran's Day.
283	Cunningham Farms	West of Hysham	791	9/1-1/24	Written Permission at sign-in box/ Type 1	WT Deer Upland Birds Waterfowl	701	No limit. Sign-in box located near ranch H.Q. Walk-in hunting from designated parking area.
284	PV Ranch Co.	North of Hysham	125,843	8/15-1/1	Contact FWP R-7 Block Management Office/Type 2	Mule Deer Antelope Upland Birds Waterfowl	701 590	1-3 parties/pasture. Reservations for 2 days max per party will taken thru MT FWP Office starting 8/24/23. Call FWP Office 406-234-0933, after 8/31 call 406-234-0930. Starting 10/2 contact Technician @ 406-853-0038, or 406-853-1532 for permission. Walk-in hunting from established roads only. Includes formally enrolled State Lands - permission required. Not open for late muzzleoader season hunting. Allowing Veterans preference on Veteran's Day.

To receive BMA maps and permission information through the mail, please call (406) 234-0930 or email fwpr7bmp@mt.gov. Requests processed Monday to Friday.

TREASURE COUNTY - REGION 7 BLOCK MANAGEMENT AREAS

No.	BMA Name	General Location	Acres	Dates Open to Hunting	Method for Obtaining Permission/ BMA Type	Primary Hunting Opportunities	Hunting District	Additional Information
286	Lackman Farms	NW of Hysham	1,249	9/1-1/24	Sign-in box or Written Permission from Landowner/Type 1 & 2	Mule/WT Deer Upland Birds Waterfowl	701	River Unit: 1-2 parties/day. Reservations taken. North Unit-Type 1 area: Sign-in box located along Boehm Rd. Walk-in hunting from established roads only.
290	Warren Ranch	Hysham	1,100	9/1-2/15 & Spring Turkey Season	Written Permission from Landowner/Type 2	Mule/WT Deer Elk Upland Birds Turkey Waterfowl	701 702	2 parties/day. Open for 2024 Spring Turkey Season.
291	Kolb Brothers	Hysham	860	9/1-1/24	Written Permission from Landowner/Type 2	WT Deer Upland Birds Waterfowl	701	1 party/day. 1st come - 1st serve. Walk-in hunting.
292	Wendy Kolb	Hysham	558	9/1-1/24	Written Permission from Landowner/Type 2	Upland Birds Waterfowl	701	1 party/day. Reservation taken. Walk-in hunting.
294	Icopini Farms	Hysham	3,130	8/15-1/24	Sign-in box or Written Permission from Landowner/Type 1 & 2	Waterfowl	701 702	Type 1 Area - sign-in box located south of I-94 along Gumbo Hill Rd. Type 2 Area - 2 parties/day. Reservations taken. Walk-in hunting from established roads.


WIBAUX COUNTY - REGION 7 BLOCK MANAGEMENT AREAS

No.	BMA Name	General Location	Acres	Dates Open to Hunting	Method for Obtaining Permission/ BMA Type	Primary Hunting Opportunities	Hunting District	Additional Information
250	W-Bar	NE of Wibaux	6,872	9/1-1/1 & Spring Turkey Season	Written Permission at sign-in box/Type 1	Mule/WT Deer Antelope Upland Birds Turkey	703	Sign-in box located on W-Bar Rd. at ranch entrance. Walk-in hunting from designated parking areas only. Maintain 1/4 mi. distance from livestock at all times. Open for 2024 Spring Turkey Season.
251	Jendro Ranches	North of Wibaux	1,744	9/1-1/1 & Spring Turkey Season	Written Permission at sign-in box/Type 1	Mule/WT Deer Upland Birds Turkey	703	Sign-in box located along N. Slab Rd. Walk-in hunting from county roads. Also in Dawson Co. Open for 2024 Spring Turkey Season.

To receive BMA maps and permission information through the mail, please call (406) 234-0930 or email fwpr7bmp@mt.gov. Requests processed Monday to Friday.

WIBAUX COUNTY - REGION 7 BLOCK MANAGEMENT AREAS

No.	BMA Name	General Location	Acres	Dates Open to Hunting	Method for Obtaining Permission/ BMA Type	Primary Hunting Opportunities	Hunting District	Additional Information
254	Dukart Inc.	North of Wibaux	10,786	9/1-1/1 & Spring Turkey Season	Written Permission from Landowner/ Type 2	Mule/WT Deer Upland Birds Turkey	703	2 parties/day. Reservations taken. Open for 2024 Spring Turkey Season. Allowing Veterans preference on Veteran's Day.
255	Horse Creek Complex	West of Wibaux	20,352	8/15-1/1 & Spring Turkey Season	Contact FWP R-7 Block Management Office/ Type 2	Mule/WT Deer Antelope Upland Birds Turkey	703	3 parties or 12 hunters/day. Reservations taken with pasture assignments starting 8/28/23 . Call FWP Office 406-234-0933, after 8/31 call 406-234-0930. Walk-in hunting from designated parking areas only. Written permission required. Contact MT FWP Office 8:00AM-5:00PM Mon-Fri. Open for 2024 Spring Turkey Season. Allowing Veterans preference on Veteran's Day.
256	Wilbur Chaffee Jr.	East of Wibaux	800	8/15-1/1	Written Permission from Landowner/ Type 2	WT Deer Antelope Upland Birds	703	3 hunters/day. Reservations taken. Walk-in hunting from designated parking areas only. Allowing Veterans preference on Veteran's Day.
257	Brian Nelson	Wibaux	1,661	8/15-1/1	Written Permission at sign-in boxes/ Type 1	Mule/WT Deer Antelope Upland Birds	703	Sign-in boxes located along Mingus Rd, southeast of Wibaux and also along Ranch Access Rd, south of I-94 from exit #236 west of Wibaux. Walk-in hunting from county roads only.



To receive BMA maps and permission information through the mail, please call (406) 234-0930 or email fwpr7bmp@mt.gov. Requests processed Monday to Friday.

REGION 7 OTHER ACCESS OPPORTUNITIES

Access Type	Project Name	General Location	County	Project Acres	Dates Open	Primary Access Opportunities	Hunting District	Additional Information
PALA	Connor Beach	South of Baker	Carter	309	7/1-6/30	Hunting & Other recreations as permitted by public land	705	Provides 1 mile of motorized access to 949 acres of inaccessible State Land. No permission required. From Baker, south on Hwy 7 approximately 18 miles to Longview Rd. then west 3.6 miles to Calumet Rd. then 1 mile north to access point.
PALA	Country Cross Ranch LLC	North of Glendive	Dawson	968	9/1-5/31	Hunting	703	Provides 2.15 miles of motorized access to 968 acres of inaccessible BLM land through private property and BLM. The 2.15 miles of access road is a mix of 1.26 miles of private road and .89 miles of public land road. Landowner permission required to use access road. From Glendive, north on Hwy 16 approximately 12.5 miles to ranch entrance.
PALA	Eayrs Ranch	South of Glendive	Prairie	7,364	8/15-1/1	Hunting	703	Provides 20.81 miles of motorized access to over 17,000 acres of inaccessible and under-accessible BLM and State Land through private property, BLM & State Land. The 20.81 miles of access road is a mix of 1.62 miles of private road and 19.19 miles of public land road. No permission required. From Glendive, south on Rd 335 approximately 11 miles to CR 100 then southeast approximately 6.5 miles to the private land road access point.
PALA	Hofmann Ranch Inc.	West of Ismay	Custer	1,280	7/1-6/30	Hunting & Other recreations as permitted by public land	704	Provides 3.5 miles of motorized access to 1,280 acres of inaccessible State Land & BLM through private property and BLM. The 3.5 miles of access road is a mix of 1.84 miles of private road and 1.66 miles of public land road. Landowner permission required to access. From Miles City, east on Highway 12 approximately 48 3/4 miles to Rd 337 then 1.93 miles north to access point.
PALA	Keystone Ranches Inc.	North of Ismay	Custer & Fallon	960	8/15-5/31	Hunting	703	Provides 5.87 miles of motorized access through private property to designated parking areas where walk-in access is granted to over 10,000 acres of under-accessible BLM lands. No permission required. From Isamy, north of Rd. 353 approximately 5.7 miles to the access road on the ranch.

To receive BMA maps and permission information through the mail, please call (406) 234-0930 or email fwpr7bmp@mt.gov. Requests processed Monday to Friday.

REGION 7 OTHER ACCESS OPPORTUNITIES

Access Type	Project Name	General Location	County	Project Acres	Dates Open	Primary Access Opportunities	Hunting District	Additional Information
PALA	Jared Kountz	Terry	Prairie	318	7/1-6/30	Hunting & Fishing Access	701	Provides walk-in access to 318 acres of under-accessible BLM land and also provides .32 miles of motorized access to the Yellowstone River. No permission required. From Terry, north on Hwy 253 approximately 1 mile to the access point to the Yellowstone River.
PALA	Ralph Losing	North of Baker	Fallon	640	7/1-1/1	Hunting & Other recreations as permitted by public land	703	Provides .69 miles of motorized access to 640 acres of inaccessible State Land. No permission required. From Baker, north on Hwy 7 approximately 5.6 miles to the access point.
PALA	Kenny Mckerlick Ranch	Northwest of Flowing Wells	Garfield	7,584	7/1-6/30	Hunting, Fishing & Other recreations as permitted by public land	700 652	Provided 22.37 miles of motorized access to over 12,000 acres of under-accessible CMR and BLM through private property, CMR and BLM. The 22.37 miles of access road is a mix of 10.17 miles of private road and 12.20 miles of CMR numbered roads and BLM roads. Landowner permission required to access. From Flowing Wells, west on Hwy 200 approximately 9.7 miles to Van Norman Rd then north approximately 13.75 miles to the ranch access point.
PALA	Ry O'Connor	South of Plevna	Fallon	1,560	8/15-1/1	Hunting	705	Provides walk-in access from designated parking area to 640 acres of inaccessible State Land and walk-in access from accessible BLM land through private land to 920 acres of inaccessible BLM land. No permission required to access. From Plevna, south on Hwy 494 approximately 7.2 miles to Plevna Road South, then south 7.5 miles to Lame Jones Trail, then west 2 miles to parking area.
PALA	Reverse E Ranch	Northwest of Terry	Prairie	4,368	9/1-1/1	Hunting	701	Provides 13.07 miles of motorized access to 7,842 acres of inaccessible and under-accessible BLM and State Land through private property, BLM and State Lands. The 13.07 mile access road is a mix of 5.4 miles of private road and 7.67 miles of public land road. Landowner permission required to access. From Terry, north on Hwy 253 approximately 10.3 miles to Cherry Creek Road the west approximately 6.5 miles to the access road.

To receive BMA maps and permission information through the mail, please call (406) 234-0930 or email fwpr7bmp@mt.gov. Requests processed Monday to Friday.

REGION 7 OTHER ACCESS OPPORTUNITIES

Access Type	Project Name	General Location	County	Project Acres	Dates Open	Primary Access Opportunities	Hunting District	Additional Information
PALA	Robert Reukauf Ranch	Northwest of Terry	Prairie	2,396	7/1-6/30	Hunting & Other recreations as permitted by public land	701	Provides 12.58 miles of motorized access to 2,396 acres of under-accessible BLM land through private property and BLM lands. The 12.58 miles of access road is a mix of 4.97 miles of private road and 7.61 miles of public land road. Landowner permission required to access. From Terry, north on Hwy 253 approximately 10.3 miles to Cherry Creek Road the west approximately 14 miles to North Fork Cherry Creek Road then north 5.7 miles to ranch headquarters and access point.
PALA	Sackman Inc.	West of Terry	Prairie	493	7/1-6/30	Hunting & Fishing Access	701	Provides .82 miles of motorized access through private property and BLM to 493 acres of under-accessible BLM land and access to the Yellowstone and Powder River for fishing access. The .82 mile PALA access road is a mix of .2 miles of private road and .62 miles of public land road. No permission required. From Terry, west on Old Highway 10 approximately 6.2 miles to the access point.
PALA	C/A Weeding & Sons Inc.	Brusett	Garfield	2,048	7/1-1/1	Hunting & Other recreations as permitted by public land	700	Provides walk-in access from designated parking areas to over 12,000 acres of under-accessible State and BLM lands. No permission required. From Jordan, northwest on Brusett Rd, approximately 22 miles to Four Corners Rd. North the 3 1/4 miles north to the parking areas.

To receive BMA maps and permission information through the mail, please call (406) 234-0930 or email fwpr7bmp@mt.gov. Requests processed Monday to Friday.

HUNTERS!

Are YOU an Endangered Species?

**Noxious weeds threaten
Montana's hunting heritage!**

WHAT CAN YOU DO?

- **Learn to identify
noxious weeds**
- **Avoid parking, walking
or driving in weeds**
- **Wash vehicles before
& after hunting trips**
- **Keep clothing, equipment
& animals weed-free**



OTHER ACCESS OPPORTUNITIES

Attention Fall Game Bird Hunters:



Don't miss out on the Open Fields for Game Bird Hunters – an exciting opportunity to hunt upland game birds and waterfowl on enrolled tracts of CRP and other quality habitats. Through cooperation of private landowners and federal Farm Bill funding delivered to FWP through the Farm Service Agency, this program provides game bird hunters with walk-in access on enrolled lands with no further permission required. Information about the program, including a comprehensive map, may be found at fwp.mt.gov.

Block Management and Public Lands

In many cases, enrollment of deeded ground into block management provides access to otherwise inaccessible tracts of state or federal land or blocks together large tracts of public and private land. Each block management area (BMA) has rules unique to that BMA. Recreationists should become familiar with the individual BMA ranch rules **prior** to actually hunting on the BMA. As a general rule, BMA restrictions do not apply to legally-accessible tracts of public land adjacent to, or contained within, the BMA boundaries. However, in some cases, legally-accessible public lands ARE formally enrolled, with BMA restrictions imposed for resource or hunter management reasons. **Contact regional FWP staff to verify rules for accessible public lands associated with BMAs.**

Streams and Access

Some BMAs have streams within their boundaries, so it is important to know and understand Montana's Stream Access Law. Under this statute, rivers and streams capable of recreational use may be used by the public within the **ordinary high water marks**. Although this law gives recreationists the right to pursue water-based activities within the high water marks of rivers and streams, it **does not give recreationists the right to enter private lands bordering those streams or to cross private lands to gain access to streams**. Islands may or may not be public lands. Before hunting on islands, always verify ownership. Check with county offices or FWP regional offices to confirm land ownership.

Other FWP Hunting Access Opportunities

In addition to the Block Management Program, other FWP programs may provide hunting access opportunities. These include:

- Access Public Lands Projects, Unlocking Public Lands Projects and Public Access Land Agreements- focus on public access to inaccessible or under-accessible public lands.
- Regional Access Projects - regional species-specific projects;
- Habitat Montana - focuses on habitat protection through conservation easement; may also include limited public access provisions;
- Upland Game Bird Habitat and Pheasant Release Program - long-term upland bird habitat projects; statewide listing available September 1;
- Wildlife Management Areas and Fishing Access Sites - FWP-owned lands which may provide public hunting access opportunities;

**While these public hunting access opportunities may or may not be managed under the Block Management Program, people interested in learning more about specific opportunities are encouraged to contact the FWP regional office where a hunt is planned.*



**MONTANA DEPARTMENT OF NATURAL
RESOURCES AND CONSERVATION**

PO Box 201601
1539 Eleventh Avenue
Helena, MT 59601
406-444-2074

FORESTRY DIVISION HEADQUARTERS

2705 Spurgin Road • Missoula, MT 59804-3199
(406) 542-4300

AREA OFFICES

**CENTRAL
LAND OFFICE**

8001 North Montana Ave.
Helena MT 59602
(406) 458-3500

**EASTERN
LAND OFFICE**

321 Main St.
Miles City MT 59301
(406) 232-2034

**NORTHEASTERN
LAND OFFICE**

613 NE Main Street
PO Box 1021
Lewistown Mt 59457-1021
(406) 538-7789

UNIT OFFICES

Anaconda (406) 563-6078
Bozeman (406) 586-5243
Conrad (406) 278-7869
Dillon (406) 683-6305
Glasgow (406) 228-2430
Greenough (406) 244-5857
Hamilton (406) 363-1585
Havre (406) 265-5236
Helena (406) 458-3500

**NORTHWEST
LAND OFFICE**

655 Timberwolf Parkway
Suite 1
Kalispell MT 59901-1215
(406) 751-2240

**SOUTHERN
LAND OFFICE**

1371 Rintop Dr.
Airport Industrial Park
Billings MT 59105-1978
(406) 247-4400

**SOUTHWESTERN
LAND OFFICE**

1401 27th Avenue
Missoula MT 59804
(406) 542-4200

Kalispell (406) 751-2241
Lewistown (406) 538-7789
Libby (406) 293-2711
Lincoln (406) 362-4999
Missoula (406) 542-4201
Olney(Stillwater) (406) 881-2371
Plains (406) 826-3851
Polson (406) 883-3960
Swan Lake (406) 754-2301



STATE HEADQUARTERS

1420 East 6th Avenue
PO Box 200701
Helena MT 59620-0701
(406) 444-2535

REGIONAL HEADQUARTERS & AREA OFFICES

REGION 1- Kalispell

490 North Meridian Rd
Kalispell MT 59901
(406) 752-5501

REGION 2- Missoula

3201 Spurgin Rd
Missoula MT 59804
(406) 542-5500

REGION 3- Bozeman

1400 South 19th
Bozeman MT 59718-5496
(406) 577-7900

REGION 4- Great Falls

4600 Giant Springs Rd
Great Falls MT 59405
(406) 454-5840

REGION 5- Billings

2300 Lake Elmo Dr
Billings MT 59105
(406) 247-2940

REGION 6- Glasgow

1 Airport Road
Glasgow MT 59230
(406) 228-3700

REGION 7- Miles City

352 I-94 Business Loop
PO Box 1630
Miles City, MT 59301
(406) 234-0900

**BUTTE AREA
RESOURCE OFFICE**

1820 Meadowlark Lane
Butte MT 59701
(406) 494-1953

**HAVRE AREA
RESOURCE OFFICE**

2165 Hwy 2 East
Havre, MT 59501
(406) 265-6177

**HELENA AREA
RESOURCE OFFICE**

930 Custer Avenue West
Helena MT 59620
(406) 495-3260

**LEWISTOWN AREA
RESOURCE OFFICE**

333 Airport Road Suite 1
PO Box 938
Lewistown, MT 59457
Phone: (406) 538-4658



Bureau of Land Management Offices



For a current index of recreation maps contact BLM's state office in Billings.

Up-to-date 1:100,000 Surface Minerals Management Quadrangle Maps are also available from the state office for \$4.00 each, as is a current index of these maps.

Additional information is available on the BLM website at www.mt.blm.gov.

If you want to know more about outdoor recreation in Montana, contact any of these Bureau of Land Management Offices:

MONTANA STATE OFFICE

5001 Southgate Drive
Billings MT 59101
(406) 896-5000

HAVRE FIELD STATION

3990 Highway 2 W
Havre MT 59501-0911
(406) 262-2820

BILLINGS FIELD OFFICE

5001 Southgate Drive
Billings MT 59101
(406) 896-5013

LEWISTOWN FIELD OFFICE

920 NE Main St.
Lewistown MT 59457
(406) 538-1900

BUTTE FIELD OFFICE

106 North Parkmont
Butte MT 59702
(406) 533-7600

MALTA FIELD OFFICE

47285 US-2
Malta, MT 59538
Phone: 406-654-5100

DILLON FIELD OFFICE

1005 Selway Drive
Dillon MT 59725-9431
(406) 683-8000

MILES CITY FIELD OFFICE

111 Garryowen Rd.
Miles City MT 59301
(406) 233-2800

GLASGOW FIELD STATION

5 Lasar Dr
Glasgow MT 59230
(406) 228-3750

MISSOULA FIELD OFFICE

3255 Ft. Missoula Rd.
Missoula MT 59804
(406) 329-3914

GREAT FALLS FIELD OFFICE

1220 38th St. N
Great Falls, MT 59405
406-791-7700

U.S. Fish & Wildlife Service Offices



NATIONAL WILDLIFE REFUGES MONTANA OFFICES

BENTON LAKE NWR

(Swan Valley, Black Foot Valley)
922 Bootlegger Trail
Great Falls, MT 59404
(406) 727-7400

BOWDOIN NWR

(Black Coulee, Creedman Coulee,
Hewitt Lake, Lake Thibadeau)
7 miles East Old Hwy #2
194 Bowdoin Auto Tour Road
Malta MT 59538
(406) 654-2863

CHARLES M. RUSSELL NWR

(Grass Lake, Hailstone, Lake Madison, UL
Bend, War Horse)
333 Airport Road
PO Box 110
Lewistown MT 59457-0110
(406) 538-8706

LEE METCALF NWR

4567 Wildfowl Lane
Stevensville MT 59870
(406) 777-5552

MEDICINE LAKE NWR

(Lamesteer)
223 N Shore Rd
Medicine Lake MT 59247-9600
(406) 789-2305

NATIONAL BISON RANGE

(Nine-Pipe, Pablo, Swan River, Lost Trail)
58355 Bison Range Rd
Moiese MT 59824
(406) 644-2211

RED ROCK LAKES NWR

27650B South Valley Road
Lima MT 59739
(406) 276-3536

Forest Visitor Series Maps area available for each National Forest in Montana. Each map covers all or part of one National Forest. Some of the Forests are divided into several maps. The scale is 1/2 inch per mile. The maps show roads, trails, streams, lakes, recreation sites, and land ownership.

Forest Visitor Series Maps area available for each National Forest in Montana. Each map covers all or part of one National Forest. Some of the Forests are divided into several maps. The maps show roads, trails, streams, lakes, recreation sites, and land ownership.

Additional information is available on the web <https://www.fs.usda.gov/r1>

To order your Visitor Series Maps, visit the USFS web page at <https://www.fs.usda.gov/main/r1/maps-pubs>

Maps also can be purchased from any of the individual Forest Service offices listed.

Make your checks payable to "USDA-Forest Service" for amount of purchase only. Maps will be sent after payment is made.

Individual maps of existing wilderness and primitive areas are also available for a charge. General information on each wilderness/primitive area is available at no cost and can be sent to you upon request. The Forest Service also has numerous brochures on campgrounds, recreation areas and miscellaneous subjects available free upon request. For more information call (406) 329-3511.



**NORTHERN REGION
HEADQUARTERS**

26 Fort Missoula Road
Missoula, MT 59804
(406) 329-3511

FLATHEAD NATIONAL FOREST

650 Wolfpack Way
Kalispell, MT 59901
(406) 758-5204

KOOTENAI NATIONAL FOREST

31374 US Highway 2 West
Libby MT 59923
(406) 293-6211

**NATIONAL FORESTS
IN MONTANA**

**BEAVERHEAD/DEERLODGE
NATIONAL FOREST**

420 Barrett St
Dillon MT 59725
(406) 683-3900

**CUSTER/GALLATIN
NATIONAL FOREST**

Federal Building
10 E Babcock
PO Box 130
Bozeman MT 59771
(406) 587-6701

LOLO NATIONAL FOREST

24 Fort Missoula Road
Missoula MT 59804
(406) 329-3750

**BITTERROOT
NATIONAL FOREST**

1801 N 1st St
Hamilton MT 59840
(406) 363-7100

**HELENA LEWIS & CLARK
NATIONAL FOREST**

Helena Office
2880 Skyway Dr
Helena MT 59602
(406) 449-5201

Great Falls Office

1101 15th St N
Great Falls MT 59401
(406) 791-7700