




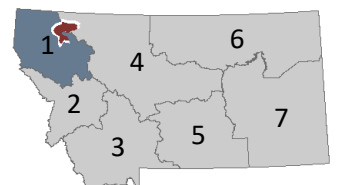
Fishing Access Site



-  Boundary
-  US Forest Service
-  MT Fish, Wildlife & Parks



Area of Interest



39754690.pdf
Date: 12/18/2019

Disclaimer - This map is not intended to depict property ownership outside the Wildlife Management Area.
Contact the appropriate land management agency for information on public land ownership and travel guidelines.

0 0.125 0.25
Miles