



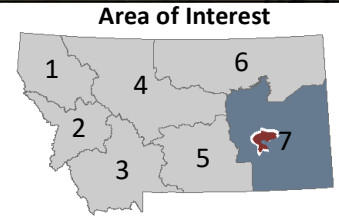
Fishing Access Site



-  Boundary
-  State Lands



39754407.pdf
Date: 12/18/2019



Disclaimer - This map is not intended to depict property ownership outside the Wildlife Management Area. Contact the appropriate land management agency for information on public land ownership and travel guidelines.

