




Fort Shaw

MONTANA FWP

Fishing Access Site



-  Boundary
-  BLM
-  Other Federal Lands



39753682.pdf
Date: 12/18/2019



Disclaimer - This map is not intended to depict property ownership outside the Wildlife Management Area. Contact the appropriate land management agency for information on public land ownership and travel guidelines.

0 0.125 0.25
Miles