



# Silver Springs Bridge

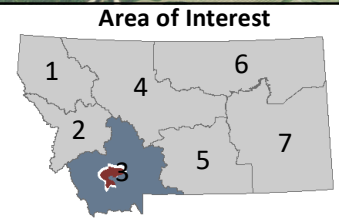
MONTANA FWP

Fishing Access Site



-  Boundary
-  State Lands

39753496.pdf  
Date: 12/18/2019



Disclaimer - This map is not intended to depict property ownership outside the Wildlife Management Area. Contact the appropriate land management agency for information on public land ownership and travel guidelines.

