




# Upper Twin Lake

MONTANA FWP

Bathymetry Survey Map



 Hiking

  
Elevation: 6612 Feet  
Area: 25 Acres  
Max Depth: N/A  
Volume: N/A  
Ave Depth: N/A

