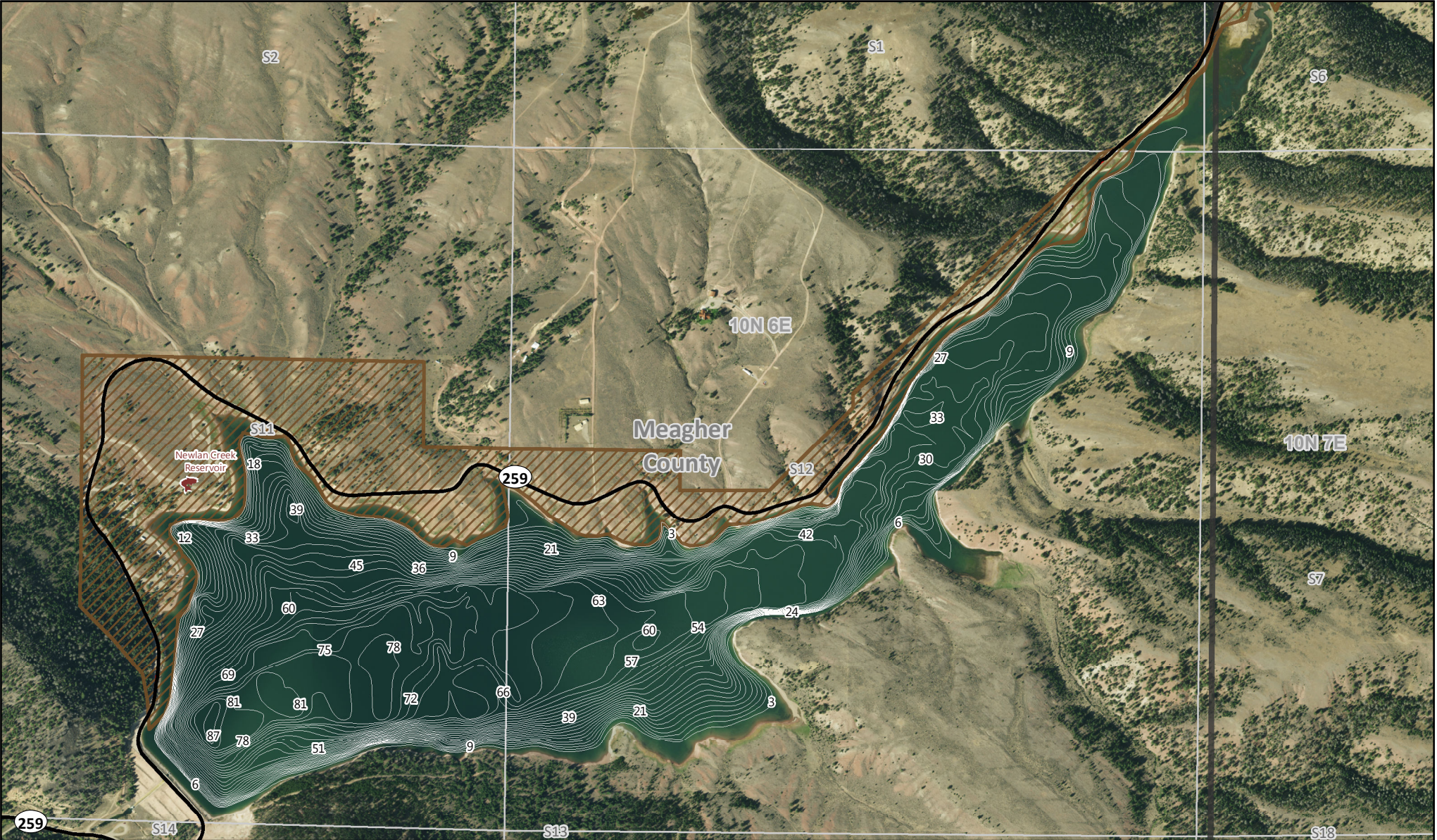




Newlan Reservoir

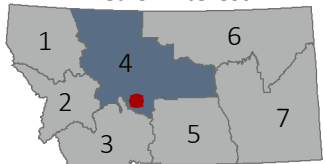
MONTANA FWP

Bathymetry Survey Map



-  FWP Fishing Access
-  FWP Fishing Access Boundary

Area of Interest



Elevation: 5,289 ft
Area: 263 acres
Max Depth: 90 ft
Volume: 10,669 AF
Average Depth: 25 ft

