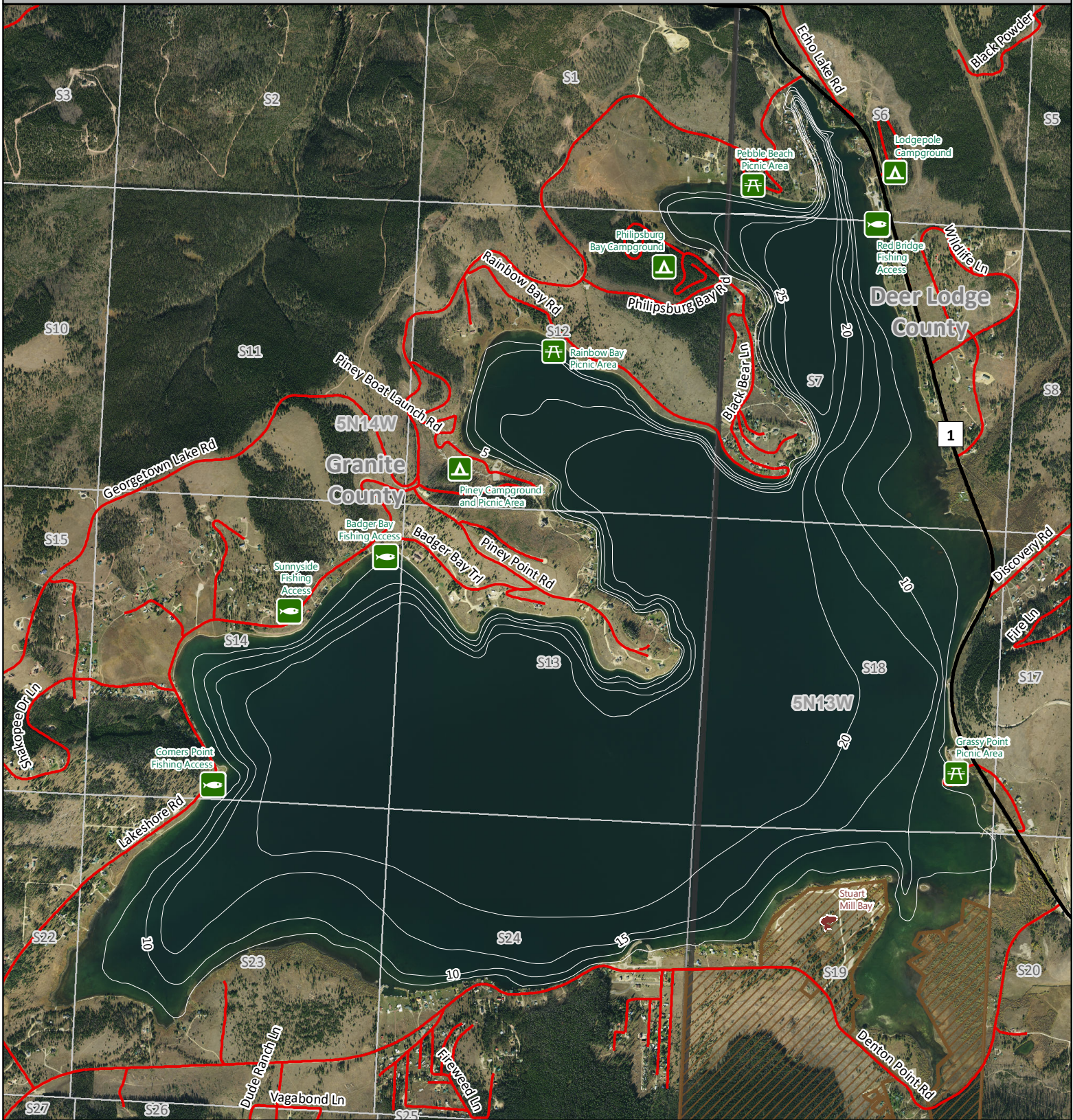





Georgetown Lake

MONTANA FWP

Bathymetry Survey Map



-  Access
-  Camping
-  Day Use



Elevation: 6336 Feet
 Area: 2818 Acres
 Max Depth: N/A
 Volume: 43453 Acre-Feet
 Ave Depth: 15 Feet

