







UGBEP Permission Methods- See 2024 Projects Access Guide



No Adjacent Page

See Page 84

No Adjacent Page

-  Public Land Project
-  US Bureau of Land Management
-  Private Land Project - No Permission Needed for Game Bird Hunting
-  Other Federal Land
-  Montana State Trust Land
-  Indian Reservation



Valid for the 2024 Hunting Season. Possession of this map does not constitute legal access to private land enrolled in the UGBEP. This map is not intended to depict current property ownership outside the enrolled Program Area. It is every hunter's responsibility to know the land ownership of the area he or she intends to hunt, the hunting regulations, and any land use restrictions that may apply. Check the FWP Hunt Planner for updates: <http://bit.ly/2rq9JM>