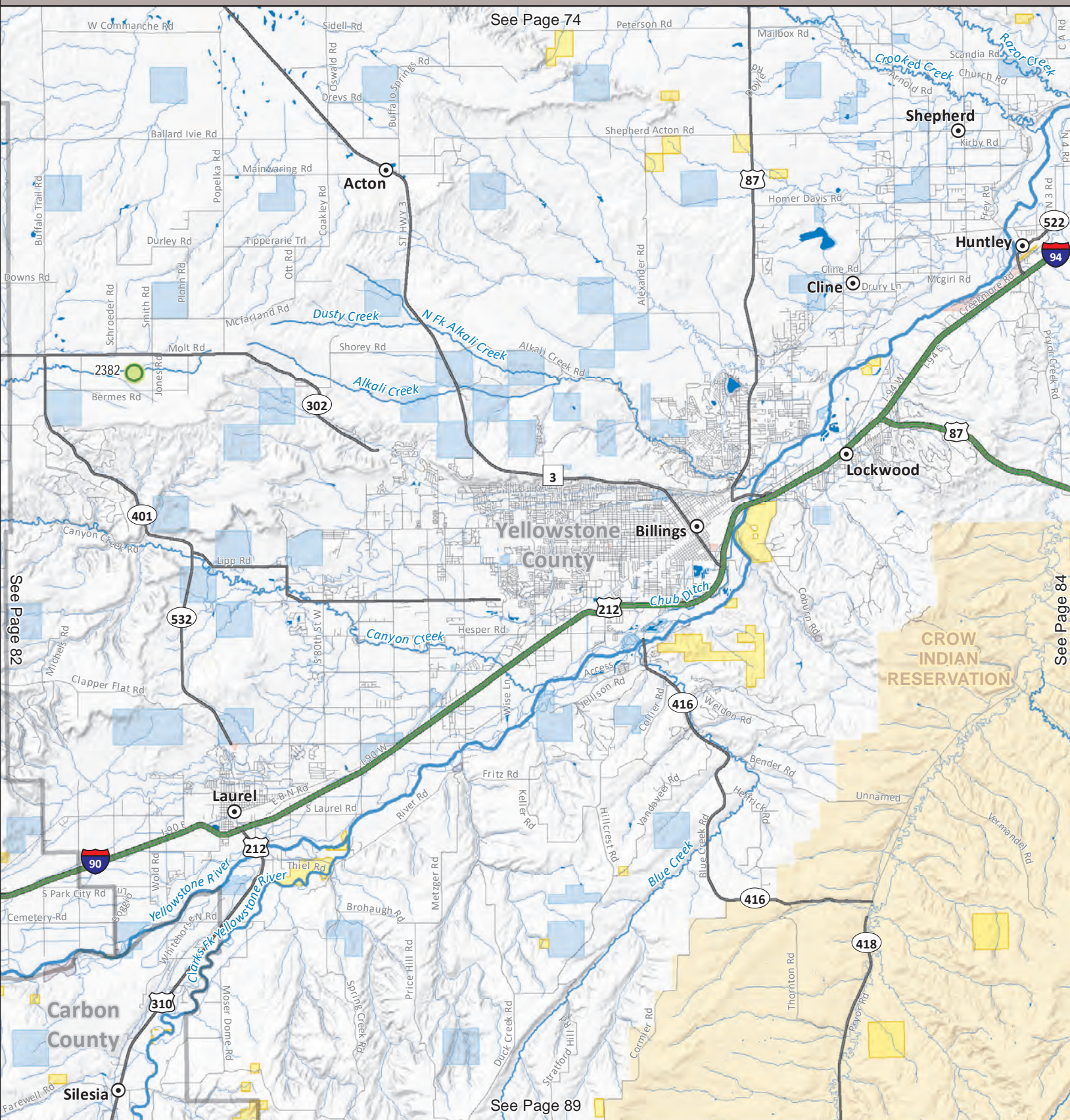








UGBEP Permission Methods - See 2022 Projects Access Guide



	Project Located on Block Management Area		US Bureau of Land Management
			Other Federal Land
			Montana Fish, Wildlife & Parks
			Montana State Trust Land
			Indian Reservation

Area of Interest

FWP Region 5
Date: 7/28/2022

Valid for the 2022 Hunting Season. Possession of this map does not constitute legal access to private land enrolled in the UGBEP. This map is not intended to depict current property ownership outside the enrolled Program Area. It is every hunter's responsibility to know the land ownership of the area he or she intends to hunt, the hunting regulations, and any land use restrictions that may apply. Check the FWP Hunt Planner for updates: <http://bit.ly/2rqa9JM>

