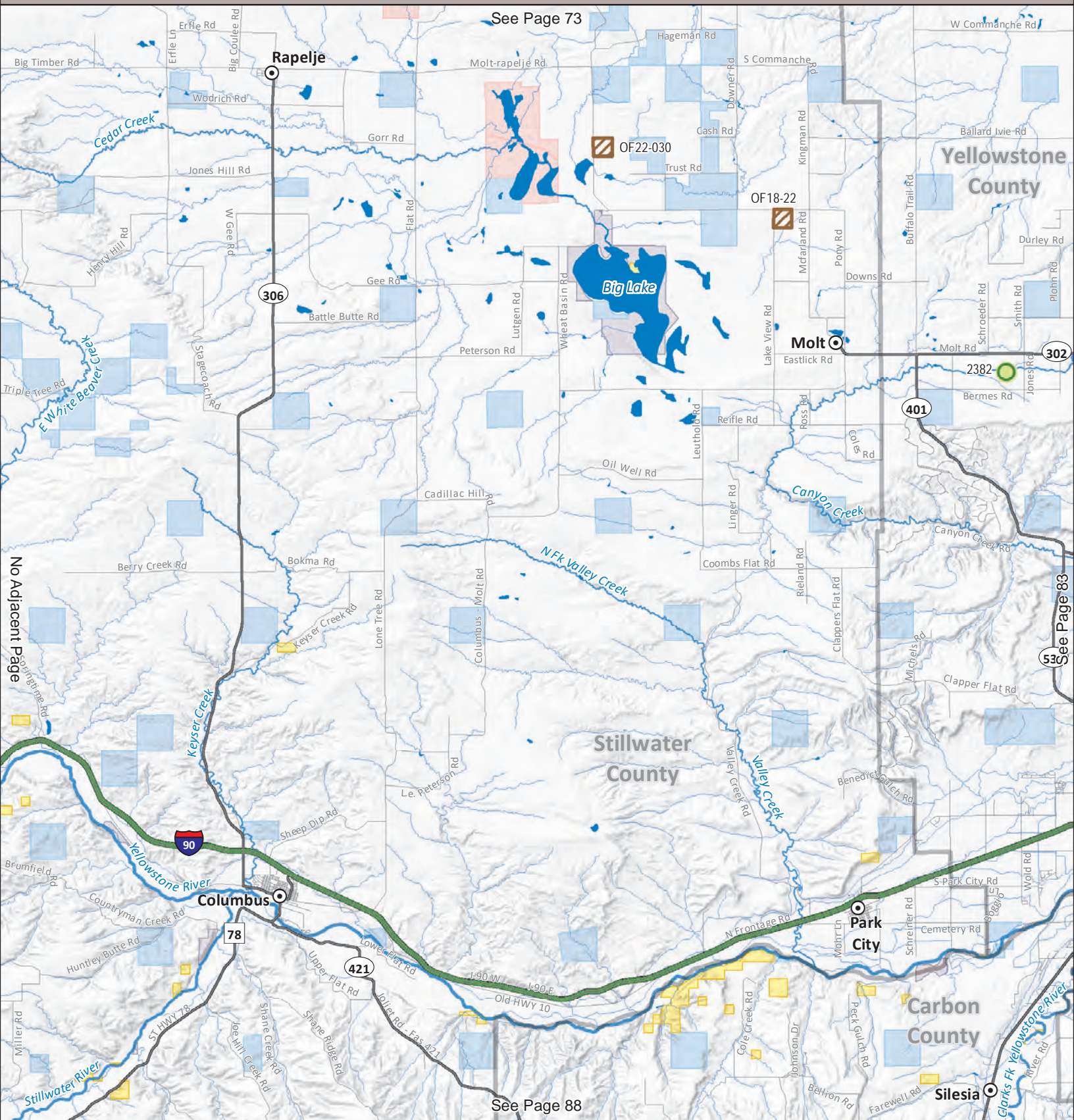


UGBEP Permission Methods - See 2022 Projects Access Guide









See Page 73

See Page 88

No Adjacent Page

See Page 83

 Project Located on Block Management Area	 US Bureau of Land Management
 Private Land Project - No Permission Needed for Game Bird Hunting	 Other Federal Land
	 Montana Fish, Wildlife & Parks
	 Montana State Trust Land

Area of Interest



FWP Region 5
Date: 7/28/2022

Valid for the 2022 Hunting Season. Possession of this map does not constitute legal access to private land enrolled in the UGBEP. This map is not intended to depict current property ownership outside the enrolled Program Area. It is every hunter's responsibility to know the land ownership of the area he or she intends to hunt, the hunting regulations, and any land use restrictions that may apply. Check the FWP Hunt Planner for updates: <http://bit.ly/2rqa9JM>

