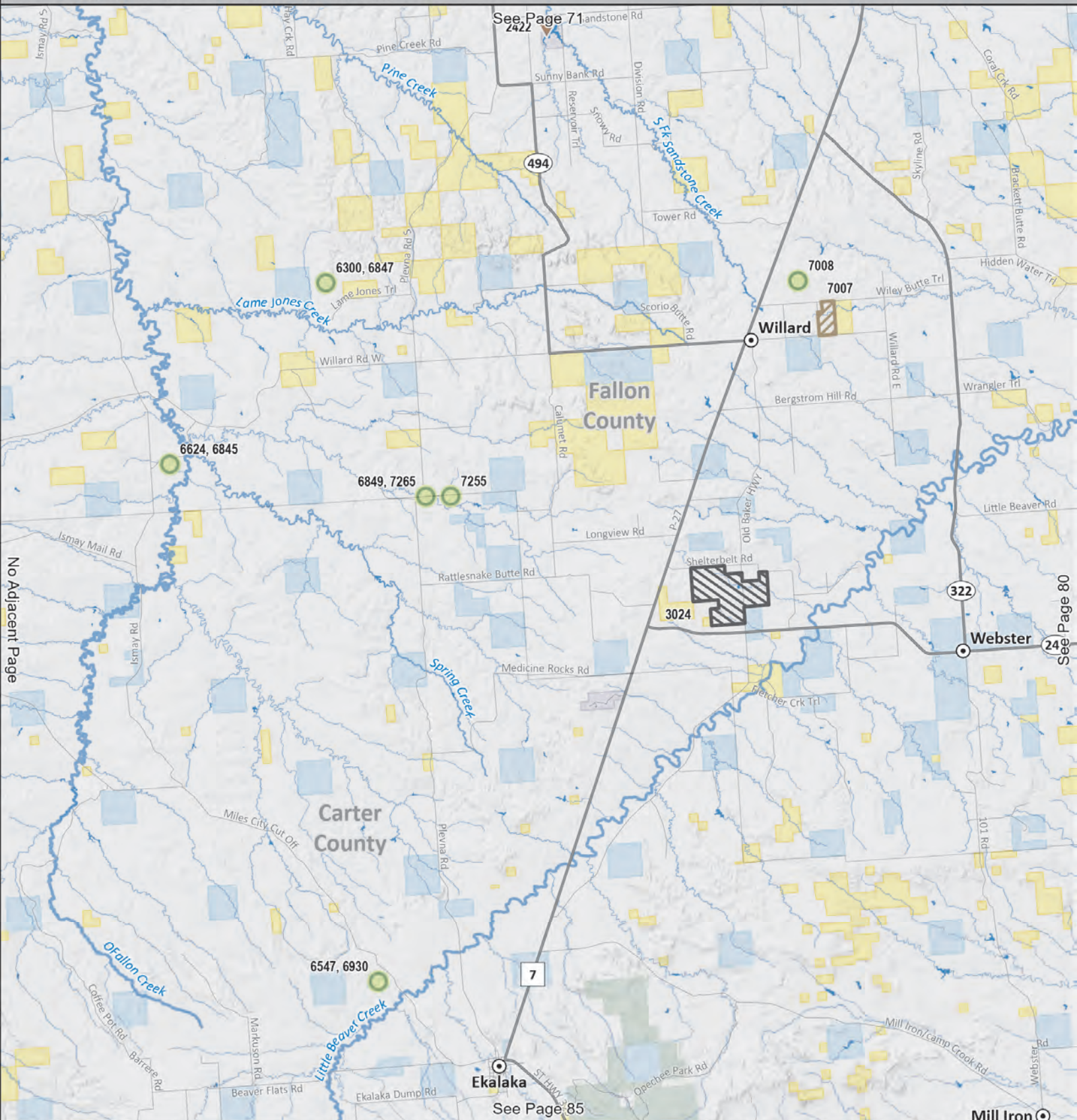


UGBEP Permission Methods- See 2024 Projects Access Guide











No Adjacent Page


See Page 80

See Page 71

See Page 85

 Public Land Project	 Private Land Project - No Permission Needed for Game Bird Hunting	 US Bureau of Land Management
 Project Located on Block Management Area	 Private Land Project - Permission Needed	 US Forest Service
		 Montana Fish, Wildlife & Parks
		 Montana State Trust Land

Area of Interest



Valid for the 2024 Hunting Season. Possession of this map does not constitute legal access to private land enrolled in the UGBEP. This map is not intended to depict current property ownership outside the enrolled Program Area. It is every hunter's responsibility to know the land ownership of the area he or she intends to hunt, the hunting regulations, and any land use restrictions that may apply. Check the FWP Hunt Planner for updates: <http://bit.ly/2rq9JIM>

