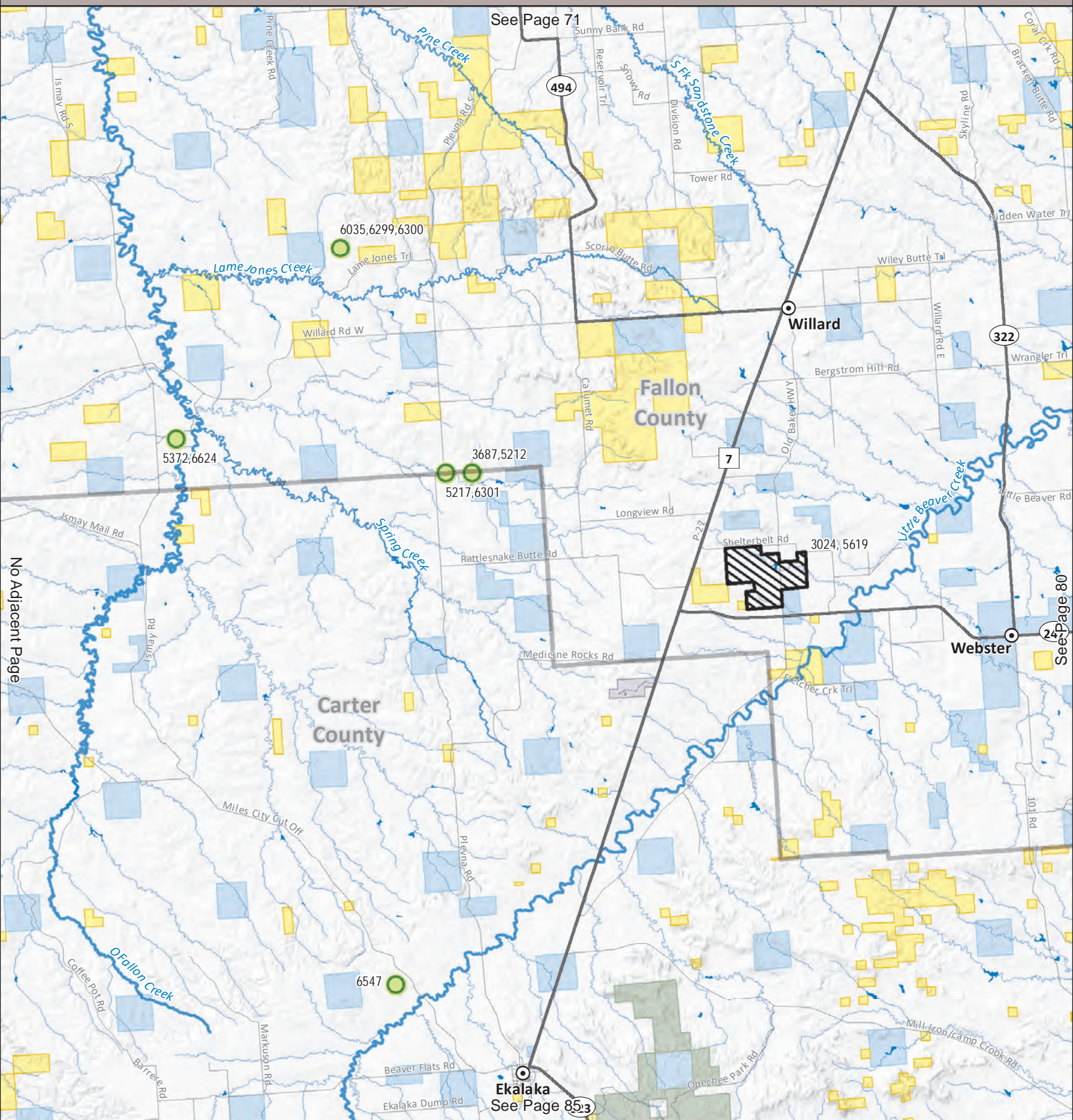


UGBEP Permission Mail Methods - See 2022 Projects Access Guide









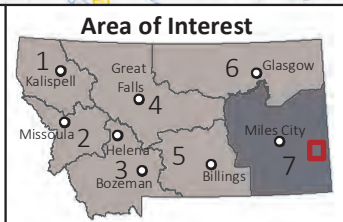
No Adjacent Page

See Page 71

See Page 80

See Page 85

-  Project Located on Block Management Area
-  US Bureau of Land Management
-  Private Land Project - Permission Needed
-  US Forest Service
-  Montana Fish, Wildlife & Parks
-  Montana State Trust Land



FWP Region 7
Date: 7/28/2022

Valid for the 2022 Hunting Season. Possession of this map does not constitute legal access to private land enrolled in the UGBEP. This map is not intended to depict current property ownership outside the enrolled Program Area. It is every hunter's responsibility to know the land ownership of the area he or she intends to hunt, the hunting regulations, and any land use restrictions that may apply. Check the FWP Hunt Planner for updates: <http://bit.ly/2rqa9JM>

