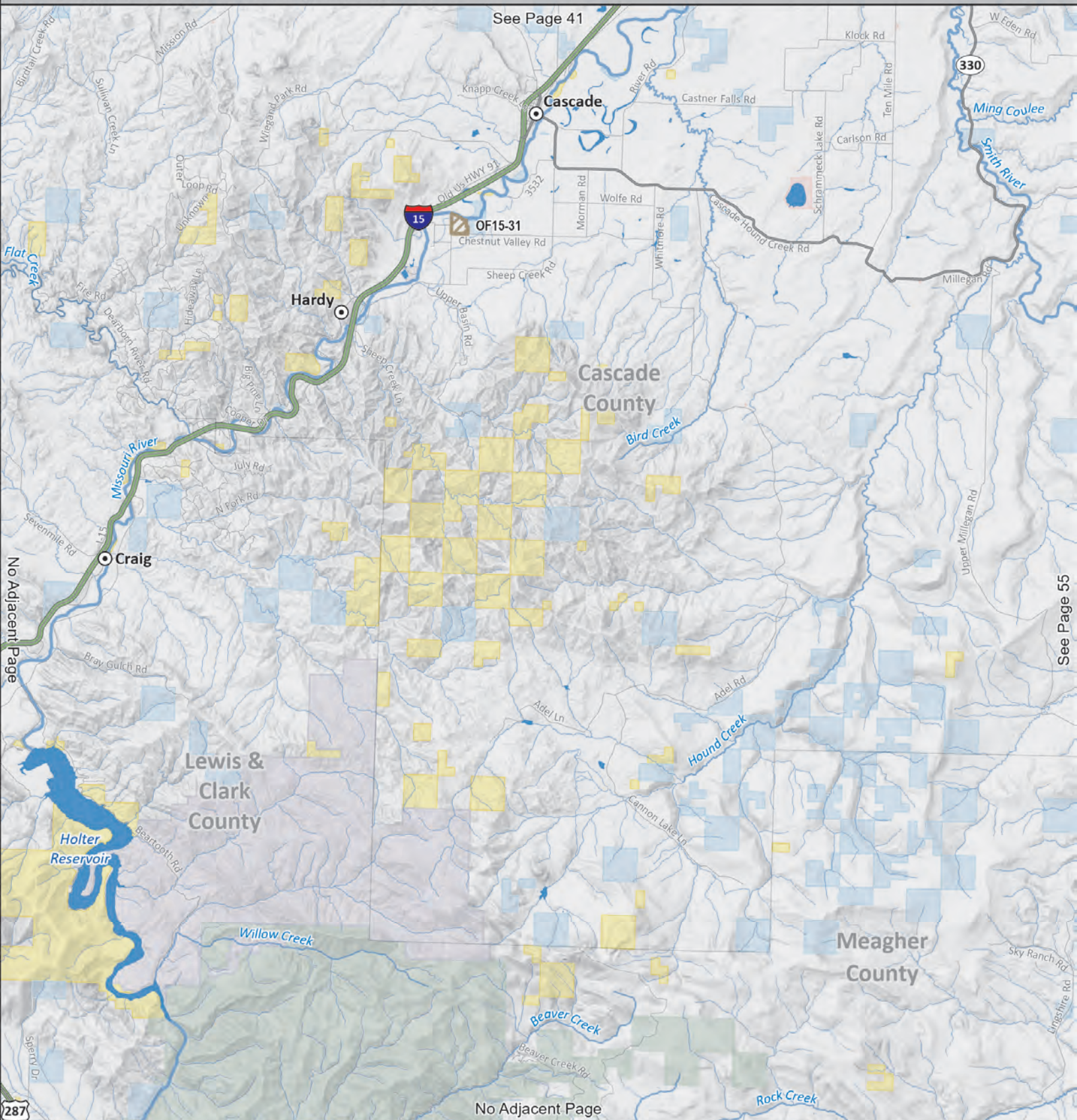








UGBEP Permission Methods- See 2024 Projects Access Guide



-  Private Land Project - No Permission Needed for Game Bird Hunting
-  US Bureau of Land Management
-  Other Federal Land
-  US Forest Service
-  Montana Fish, Wildlife & Parks
-  Montana State Trust Land



Valid for the 2024 Hunting Season. Possession of this map does not constitute legal access to private land enrolled in the UGBEP. This map is not intended to depict current property ownership outside the enrolled Program Area. It is every hunter's responsibility to know the land ownership of the area he or she intends to hunt, the hunting regulations, and any land use restrictions that may apply. Check the FWP Hunt Planner for updates: <http://bit.ly/2rq9JM>

FWP Region 4  
Date: 8/6/2024  
0 2.5 5 Miles

No Adjacent Page

No Adjacent Page

See Page 55

See Page 41