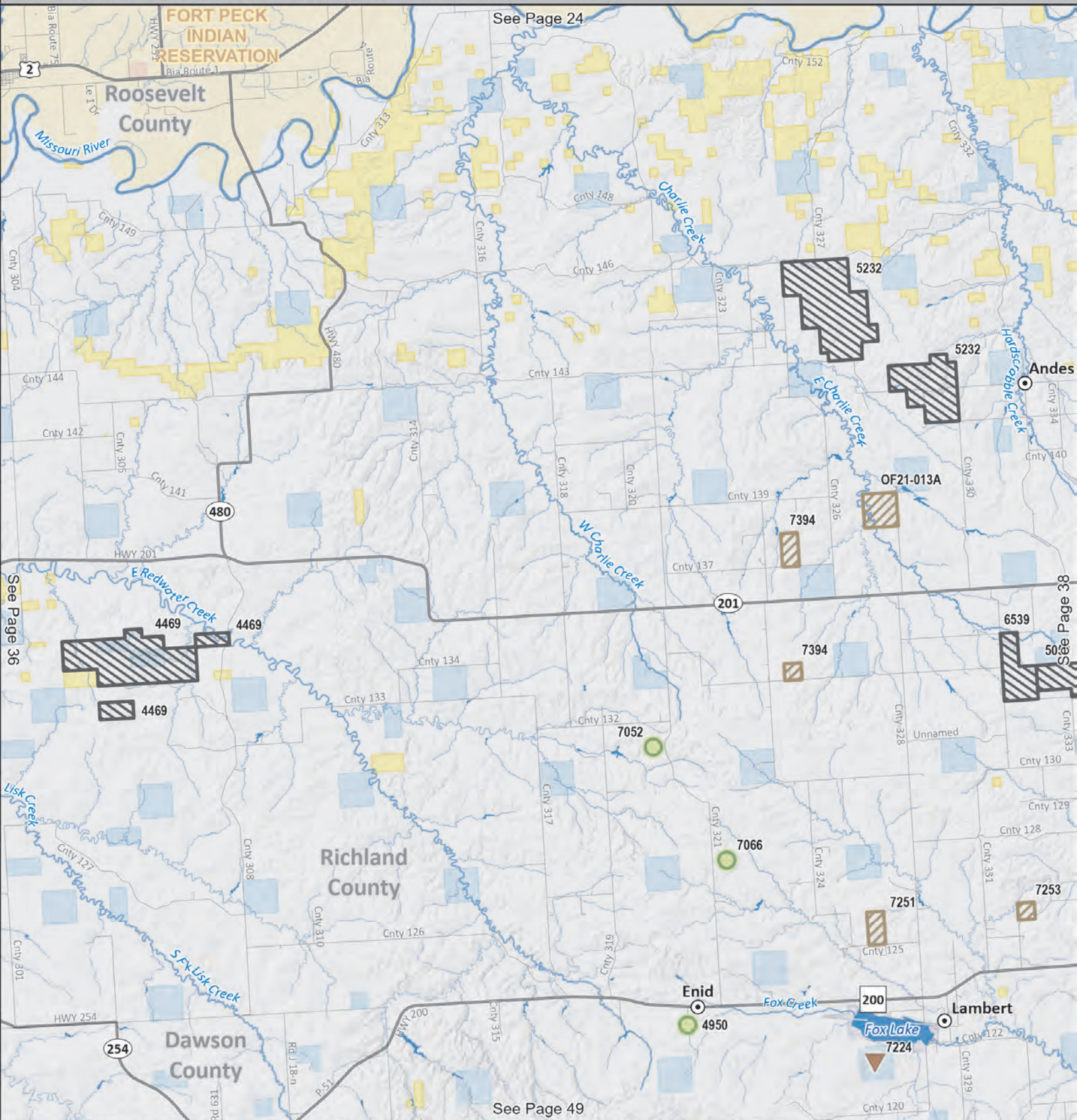


UGBEP Permission Methods- See 2024 Projects Access Guide












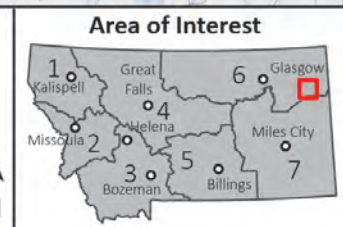
See Page 24

See Page 36

See Page 38

See Page 49

-  Public Land Project
-  Project Located on Block Management Area
-  Private Land Project - No Permission Needed for Game Bird Hunting
-  Private Land Project - Permission Needed
-  US Bureau of Land Management
-  Montana State Trust Land
-  Montana Fish, Wildlife & Parks
-  Indian Reservation
-  Other Federal Land



Valid for the 2024 Hunting Season. Possession of this map does not constitute legal access to private land enrolled in the UGBEP. This map is not intended to depict current property ownership outside the enrolled Program Area. It is every hunter's responsibility to know the land ownership of the area he or she intends to hunt, the hunting regulations, and any land use restrictions that may apply. Check the FWP Hunt Planner for updates: <http://bit.ly/2rq9JM>

FWP Region 6
Date: 8/6/2024

