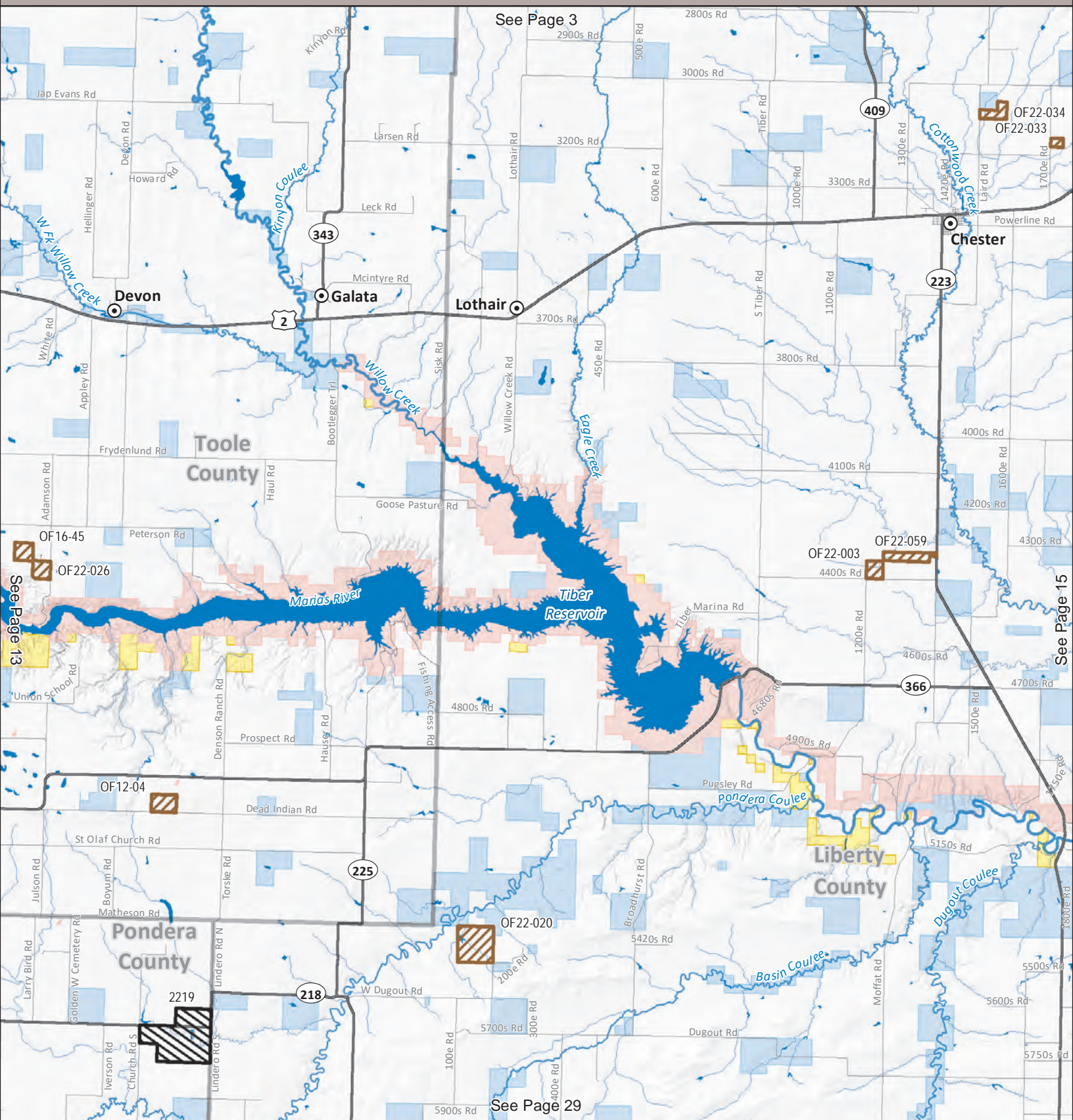







UGBEP Permission Methods - See 2022 Projects Access Guide



	Private Land Project - No Permission Needed for Game Bird Hunting		US Bureau of Land Management
	Private Land Project - Permission Needed		Other Federal Land
			Montana State Trust Land

**FWP Region 4**  
**Date: 7/28/2022**



Valid for the 2022 Hunting Season. Possession of this map does not constitute legal access to private land enrolled in the UGBEP. This map is not intended to depict current property ownership outside the enrolled Program Area. It is every hunter's responsibility to know the land ownership of the area he or she intends to hunt, the hunting regulations, and any land use restrictions that may apply. Check the FWP Hunt Planner for updates: <http://bit.ly/2rqa9JM>

