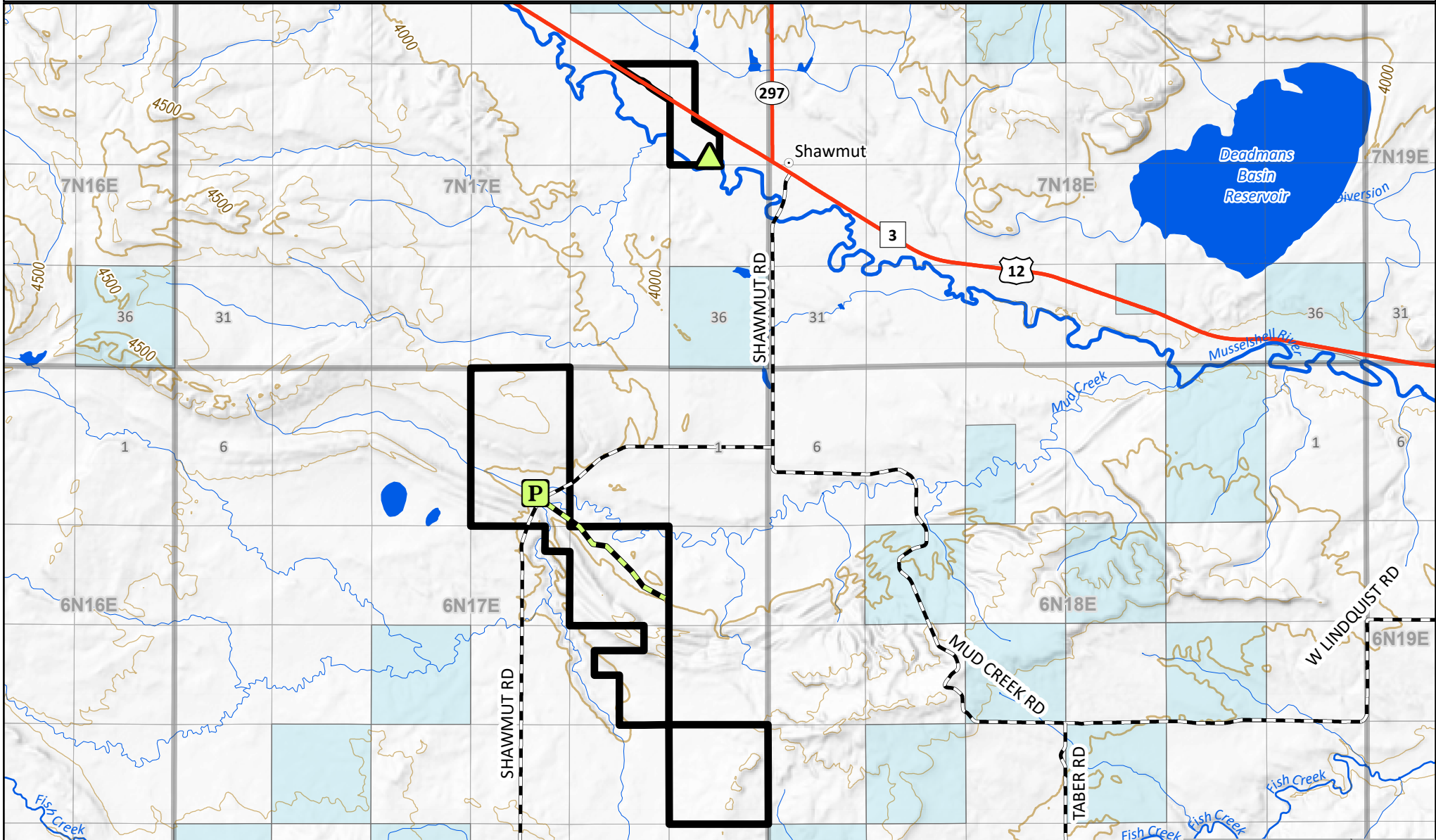







Smith Ranch Block Management Area #44

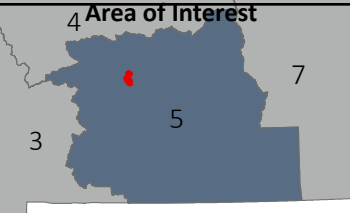
MONTANA FWP

BMA Rules- See Reverse Page



-  Sign-in Box
-  Access Road
-  BMA Boundary
-  Parking Sign-in Box
-  Montana State Trust Land

Date: 8/15/2023
FWP Region 5
BLM 100K Map(s):
Harlowton



Possession of this map does not constitute legal access to private land enrolled in the BMA Program. This map may not depict current property ownership outside the BMA. It is every hunter's responsibility to know the land ownership of the area they intend to hunt, the hunting regulations, and any land use restrictions that may apply. Check the FWP Hunt Planner for updates: <http://fwp.mt.gov/gis/maps/huntPlanner/>



Deer/Elk Hunting District: 515 & 535, Antelope Hunting District 576

Hunting Access Dates: September 1 - January 1 and April 15 - May 31

GENERAL INFORMATION

BMA Type	Acres	County	Ownership
1	3,957	Wheatland	Private

All species may be hunted on this BMA with valid licenses during legal hunting seasons unless otherwise restricted.

PRIMARY HUNTING OPPORTUNITIES:

Mule/Whitetail Deer, Antelope, Waterfowl.

PERMISSION REQUIREMENTS

1. Every hunter is required to register daily at one of the sign-in boxes before beginning to hunt on this BMA. Registration details are posted on-site at the sign-in boxes.
2. Every hunter is required to carry the permission coupon at all times while hunting on this BMA.
3. Portions of the ranch may be restricted at times due to livestock operations.

PARKING & ACCESS REQUIREMENTS

1. Hunters are required to stay on established roads.
2. Motorized vehicle game retrieval is allowed with written permission from the landowner. To obtain permission, hunters must contact the landowner
3. Do not park vehicles in such a manner as to obstruct traffic. Do not block gates.

HOW TO GET THERE

From Shawmut:

- » West on Hwy 12 to Ranch Rd **0.8mi**
- » South on Ranch Rd to Ranch Headquarters **488yds**

ADDITIONAL RULES

1. **All requested information and signature are required for use of this BMA. Access to the BMA is not valid if the sign-in slip is incomplete or unsigned.**
2. **All people accessing the property must sign in.**
3. Do not enter or shoot into safety zones. Be aware of neighboring houses, ranch buildings, and cattle.
4. Camping and fires prohibited.
5. Leave all gates as you find them.
6. Do not enter ranch buildings, corrals, or other structures.
7. Commercial outfitting is prohibited.
8. Fish & Wildlife Commission-approved hunting regulations apply. Hunters are required to possess the necessary hunting licenses for the species and hunting districts they are hunting.
9. **BMA restrictions do not apply to public lands shown within the BMA boundaries**



REGION 5 OFFICE

2300 Lake Elmo Dr, Billings, MT 59057
Phone: (406) 247-2940
M - F, 8AM - 5PM (excluding holidays)

FAILURE TO ABIDE BY THESE RULES MAY RESULT IN EVICTION FROM THIS PROPERTY AND/OR A CITATION FOR FAILURE TO OBTAIN LANDOWNER PERMISSION FOR HUNTING.

REPORT VIOLATIONS: tipmont.mt.gov