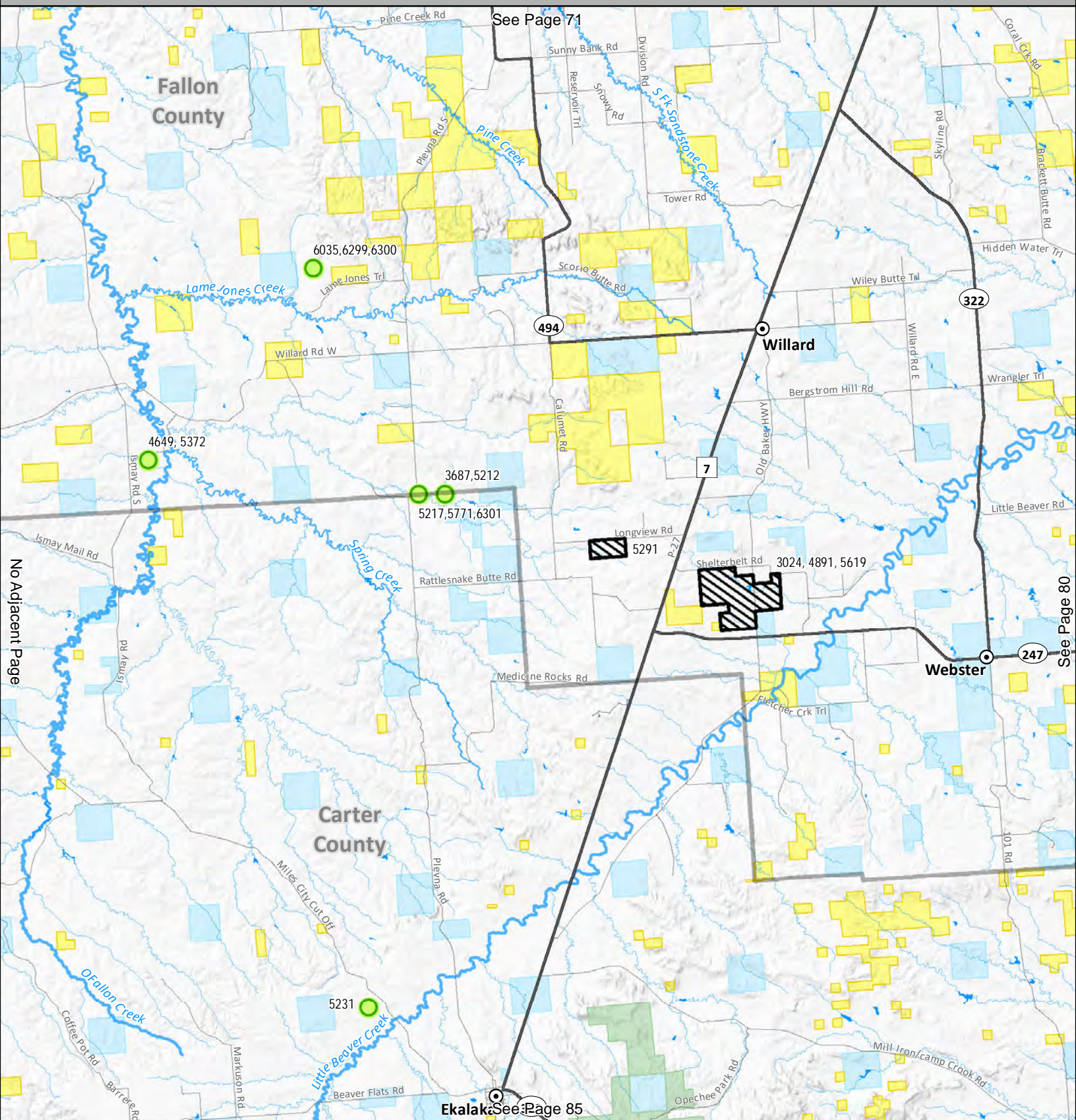


UGBEP Permission Methods - See 2021 Projects Access Guide










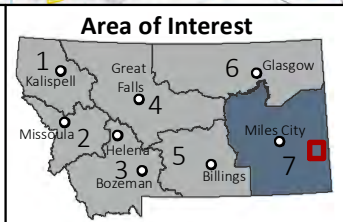
No Adjacent Page

See Page 80

See Page 71

See Page 85

-  Public Land Project
-  Project Located on Block Management Area
-  Private Land Project - Permission Needed
-  US Bureau of Land Management
-  US Forest Service
-  Montana Fish, Wildlife & Parks
-  Montana State Trust Land



**FWP Region 7**  
**Date: 8/11/2021**

Valid for the 2021 Hunting Season. Possession of this map does not constitute legal access to private land enrolled in the UGBEP. This map is not intended to depict current property ownership outside the enrolled Program Area. It is every hunter's responsibility to know the land ownership of the area he or she intends to hunt, the hunting regulations, and any land use restrictions that may apply. Check the FWP Hunt Planner for updates: <http://bit.ly/2rqa9JM>

