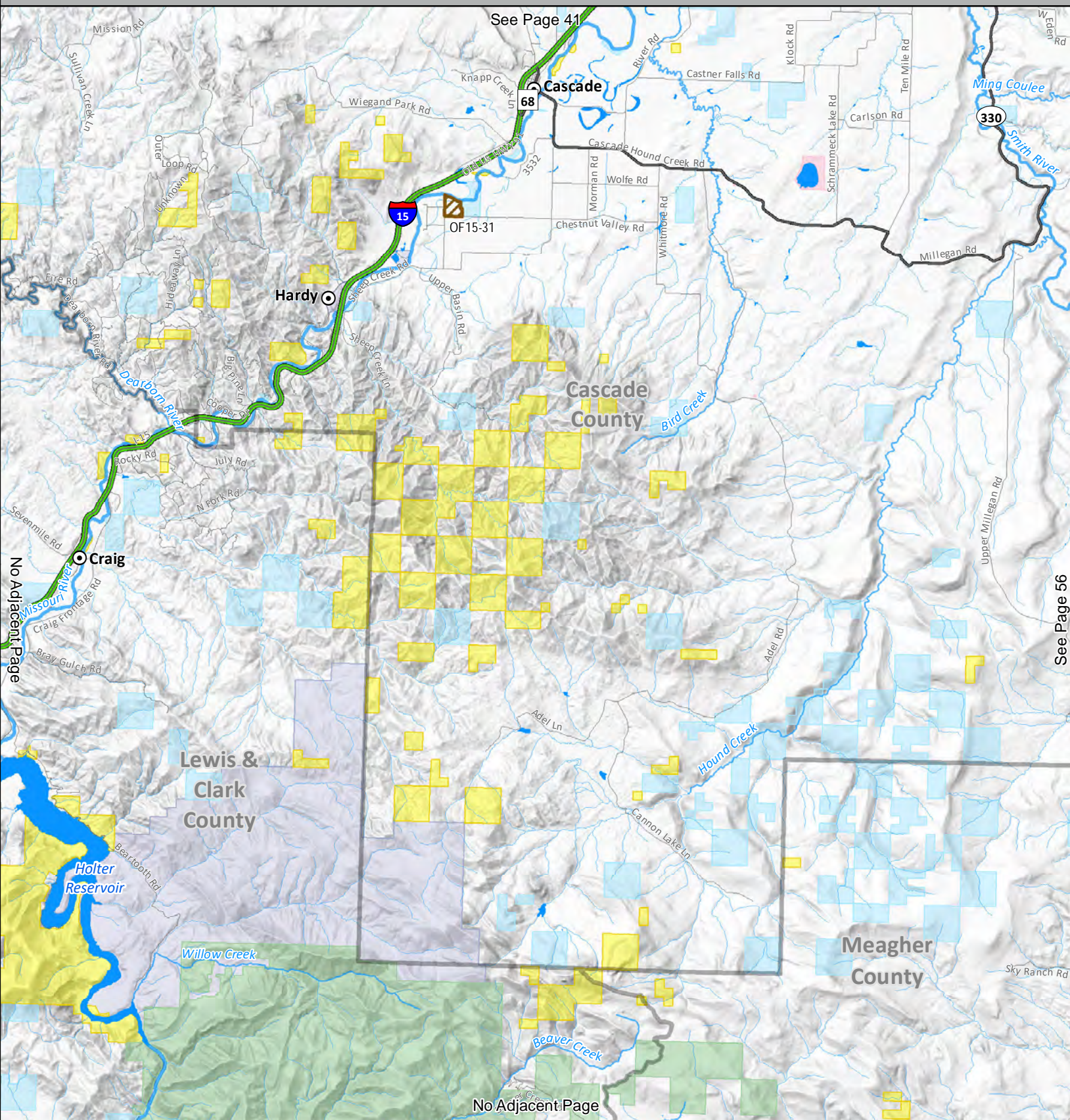


UGBEP Permission Methods - See 2021 Projects Access Guide









See Page 41


See Page 56

No Adjacent Page

No Adjacent Page

	Private Land Project - No Permission Needed for Game Bird Hunting		US Bureau of Land Management
	Other Federal Land		US Forest Service
	Montana Fish, Wildlife & Parks		Montana State Trust Land

Area of Interest



FWP Region 4
Date: 8/11/2021

Valid for the 2021 Hunting Season. Possession of this map does not constitute legal access to private land enrolled in the UGBEP. This map is not intended to depict current property ownership outside the enrolled Program Area. It is every hunter's responsibility to know the land ownership of the area he or she intends to hunt, the hunting regulations, and any land use restrictions that may apply. Check the FWP Hunt Planner for updates: <http://bit.ly/2rqa9JM>

