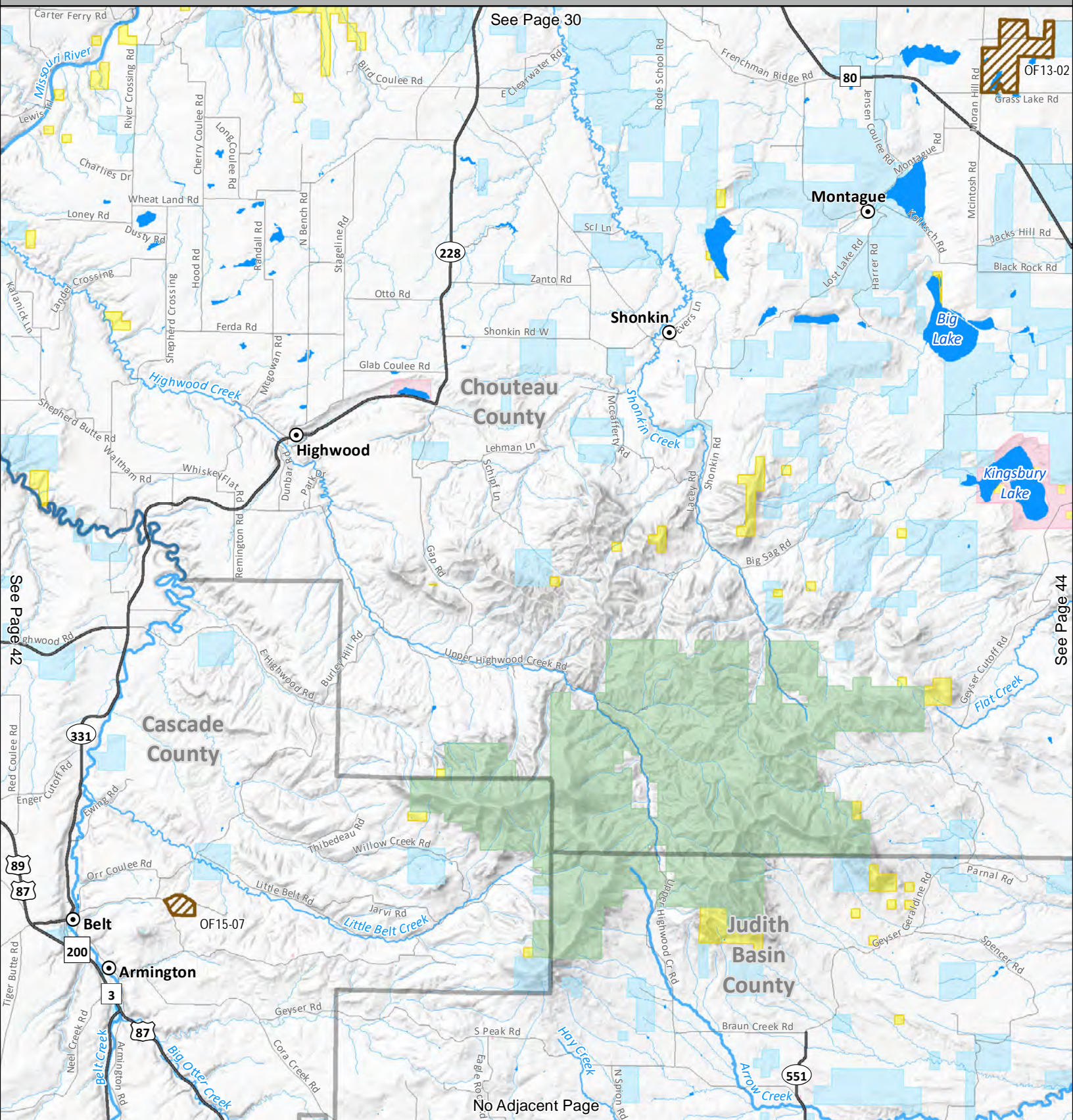








UGBEP Permission Methods - See 2021 Projects Access Guide



 Private Land Project - No Permission Needed for Game Bird Hunting	 US Bureau of Land Management
 Other Federal Land	 US Forest Service
 Montana Fish, Wildlife & Parks	 Montana State Trust Land

FWP Region 4
Date: 8/11/2021



Valid for the 2021 Hunting Season. Possession of this map does not constitute legal access to private land enrolled in the UGBEP. This map is not intended to depict current property ownership outside the enrolled Program Area. It is every hunter's responsibility to know the land ownership of the area he or she intends to hunt, the hunting regulations, and any land use restrictions that may apply. Check the FWP Hunt Planner for updates: <http://bit.ly/2rqa9JM>

