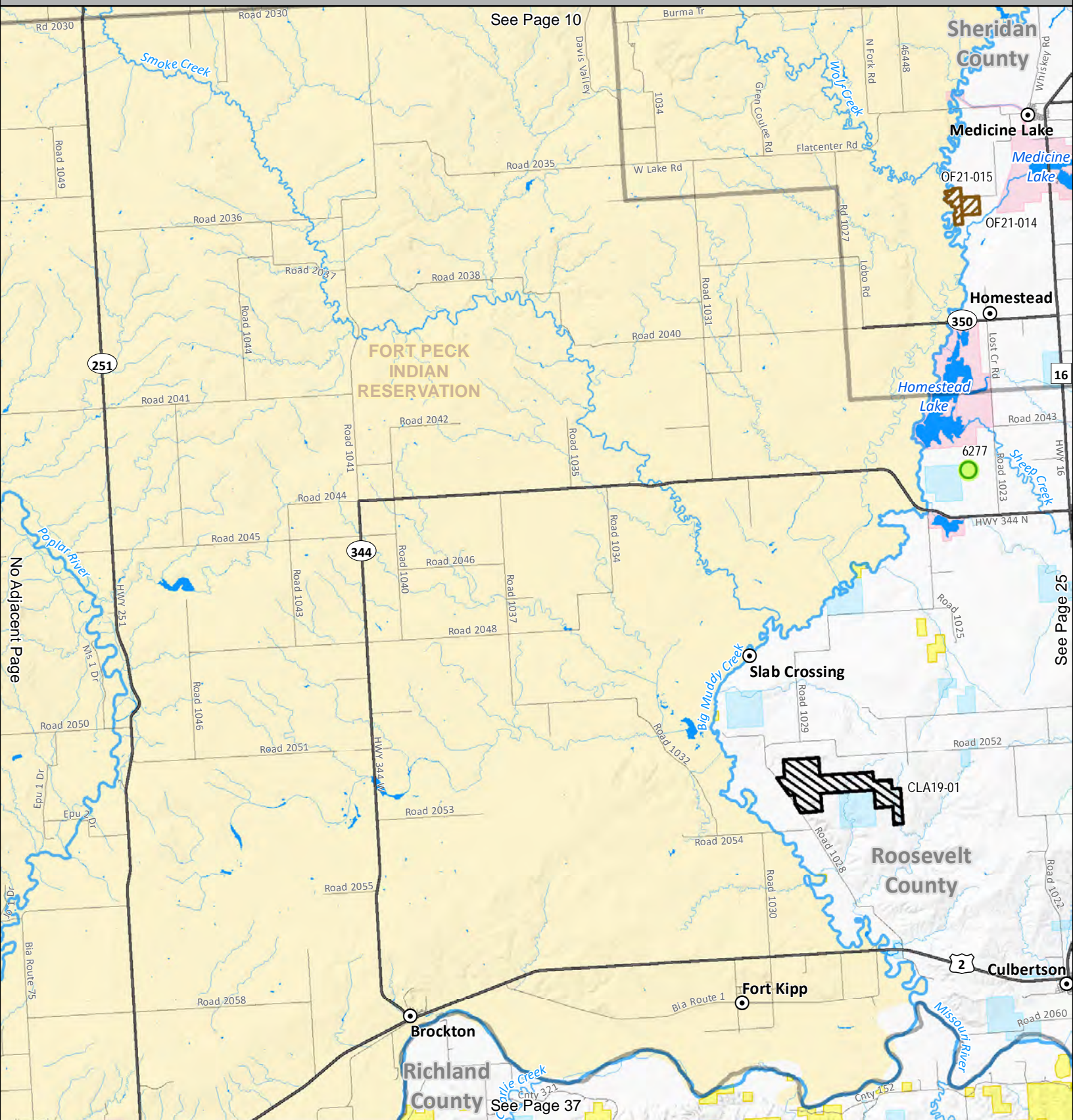


UGBEP Permission Methods - See 2021 Projects Access Guide










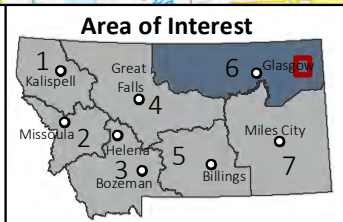
See Page 10

See Page 25

No Adjacent Page

See Page 37

-  Project Located on Block Management Area
-  Private Land Project - No Permission Needed for Game Bird Hunting
-  Private Land Project - Permission Needed
-  US Bureau of Land Management
-  Other Federal Land
-  Montana State Trust Land
-  Indian Reservation



FWP Region 6
Date: 8/11/2021

Valid for the 2021 Hunting Season. Possession of this map does not constitute legal access to private land enrolled in the UGBEP. This map is not intended to depict current property ownership outside the enrolled Program Area. It is every hunter's responsibility to know the land ownership of the area he or she intends to hunt, the hunting regulations, and any land use restrictions that may apply. Check the FWP Hunt Planner for updates: <http://bit.ly/2rqa9JM>

