

2024

ACCESS GUIDE

FWP | Upland Game Bird Enhancement Program Projects



"An old bird dog enjoying the results of good habitat in eastern Montana. Photo by Justin Hughes."



**Upland Game Bird
Enhancement Program**

Your opinion matters! See page 3 for details
TURN IN POACHERS: 1-800-TIP-MONT

Protecting Our Hunting Heritage

Hunters must be ethical to ensure good landowner relations and future program success. Help preserve Montana's hunting heritage by abiding by these rules and behaviors:

- ✓ Private lands enrolled in the UGBEP require landowner permission prior to hunting game birds. Some projects are walk-in with no further permission from the landowner or may be administered through Block Management.
- ✓ All projects are walk-in only from established roads, signed access trails, or parking areas unless further permission is received from the landowner.
- ✓ Treat the lands as a guest and act responsibly.
- ✓ Obey the safety zone concept even if there are no signs. Leave a buffer when hunting near any building.
- ✓ Hunting season is harvest season. Park only in areas that do not block gates or roads from passing farm equipment.
- ✓ Leave gates as they are found.
- ✓ Be aware of fire danger. Avoid parking in tall grasses, especially early in the season. No open flame or outdoor grilling.
- ✓ Remember to thank landowners for enhancing habitat and providing hunting access.
- ✗ Never shoot towards buildings, homes, or livestock.
- ✗ Do not leave cleaned game remains near parking areas, roadways, or roadside ditches.
- ✗ No driving off road.
- ✗ No hunting or parking in unharvested grain fields.
- ✗ No littering. Please pick up your spent shot shells. Deposit solid human waste in holes dug 6-8 inches deep and at least 200 feet from water, buildings, or trails.

**UGBEP projects
are only open
during the fall
upland game
bird season.**

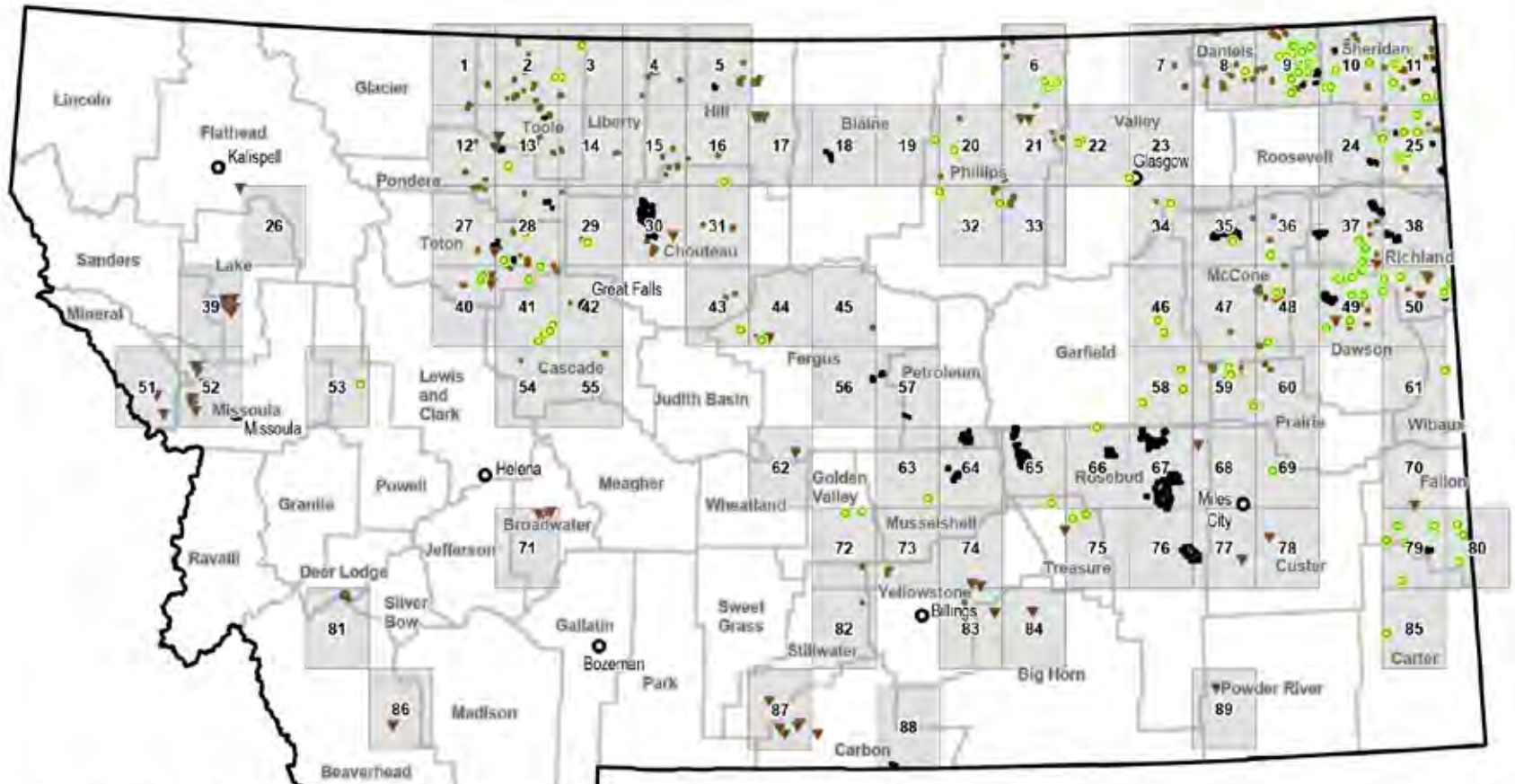
Farmers and Ranchers

On behalf of Montana Fish, Wildlife & Parks, and all Montana hunters we'd like to say "Thanks!" Thanks for providing habitat for Montana's public wildlife resources, and thanks for opening your gates to resident and nonresident hunters.









To report violations on private and public land dial 1-800-TIP-MONT

2024 Upland Game Bird Enhancement Program Map Index



FWP Wildlife Regions



-  Public Land Project
-  Project Located on Block Management Area (BMA) - See BMA Guide
-  Private Land Project - No Permission Needed for Game Bird Hunting
-  Private Land Project - Permission Needed
-  County Border
-  Map Page

Welcome Upland Game Bird Hunters!

Welcome to the Montana Fish, Wildlife & Parks (FWP) Upland Game Bird Enhancement Program (UGBEP). The purpose of this program is to enhance upland game bird populations on lands open to free public hunting. FWP partners with private landowners and public land managers, groups, and conservation organizations to improve habitat on private and public lands. With over 475 active habitat projects, UGBEP conserves and enhances over 350,000 acres of upland game bird habitat while providing nearly 700,000 acres for public upland game bird hunting.

FIRE NOTICE

Due to current dry conditions and high fire danger throughout Montana, hunters may encounter UGBEP project closures or restrictions. Some cooperators may be reluctant to make access commitments until weather conditions improve.

Hunters should contact regional FWP staff and/or landowners prior to making final hunting trip plans, to identify any possible land closures, season restrictions, or other actions which might affect their hunting activities. An up to date list of FIRE CLOSURES can be found at <https://fwp.mt.gov/news/current-closures-restrictions>

How to Use this Guide


Obtaining landowners' permission to hunt upland game birds is required prior to hunting or entering any private land project area.


Exception: Some projects allow walk-in game bird hunting only with no further permission needed.


UGBEP Project Maps found in this publication are intended only as a guide. It is every hunter's responsibility to know the land ownership of the area he or she intends to hunt and any land use restrictions that may apply there. Non-FWP information layers used to create the maps are from other agencies and may not be current, comprehensive, or accurate.

The UGBEP Projects Access Guide contains 2 key sections: (1) Regional Information Tables and (2) Maps. Together, these sections will help hunters locate project areas and the method used to obtain permission to hunt, when applicable. Every project found on the maps is labeled with a project number and is symbolized to indicate the type of permission needed prior to accessing the project area. A description of the symbols follow:

Private Lands Symbols

 Black polygon with hatch marks: Landowner permission needed. Hunters can refer to the tables for the method to contact landowner.

 Brown polygon with hatch marks: Walk-in game bird hunting, no further permission needed from the landowner.

 Green circle: Project is located on land enrolled in Block Management. Refer to tables for Block Management Area information.

Public Lands Symbols

 Brown triangle: Accessible public land, no permission is needed.

The Map Index, located on the first page, provides hunters with a statewide overview of project locations relative to Montana's counties. Grids containing UGBEP projects are labeled with the Map Page number. This number corresponds to the map page found in the Guide. Map Pages also contain greater detail about the project areas, including nearby roads, private land boundaries, projects located on public lands, or projects located on Block Management Areas. All projects are

symbolized according to the type of permission needed and labeled with a project number(s) that corresponds to a tabular description in the Regional Information Tables.

Project numbers are located in the Regional Information Tables according to FWP's Wildlife Administrative Region. To locate the project number in the tables, use the Map Index to first determine in which Region the project is located, then refer to the Regional Information Tables that contain detailed project information, including the method to obtain permission to hunt, cooperator name, project termination date, project/enhancement types, access acreage, and associated Map Page. Hunters can also refer to the tables first to select a project they are interested in, then refer to the Map Page number to locate the project on the map.

Watch for these Signs

The following signs are a selection of several signs hunters may find on projects. UGBEP has new signs for habitat projects. **Be on the lookout!**



Helpful Tips

The 2024 UGBEP Access Guide is current as of August 1, 2024. Additional habitat projects will be added online later this fall. Check the UGBEP webpage at :

<https://fwp.mt.gov/ugbep>

FWP wants to ensure landowners, hunters (and their dogs) have rewarding experiences through the UGBEP. The following tips are intended to provide hunters with some additional considerations. Respect private lands. Possession of the maps found in the Guide does not constitute legal access to the private land enrolled in the UGBEP. Hunters must always obtain landowner’s permission unless noted otherwise in the Guide.

Learn more about the various access opportunities Montana has to offer. Visit FWP’s Interactive Hunt Planner at:

fwp.mt.gov/gis/maps/huntPlanner/

Bird Hunting in Bear Country

General Bear Distribution in Montana



Game bird habitats in western Montana and along the front range can be suitable grizzly and black bear habitats as well. Be cautious when hunting in potential bear habitat: carry bear spray, look for bear sign, be aware when out in thick cover, make more noise than usual, and consider having bells or beepers on dogs. Additional information on hunting in bear country can be found here: <https://fwp.mt.gov/conservation/wildlife-management/bear/be-bear-aware>

FWP wants to hear your thoughts on the Upland Game Bird Enhancement Program.

Please take a moment to participate in the UGBEP online survey at:

<https://fwp.mt.gov/hunt/hunter-surveys>

We look forward to hearing from you.

Contact Information

Montana Fish, Wildlife & Parks Headquarters

1420 East 6th Avenue, PO Box 200701

Helena, MT 59620-0701

FWP Headquarters..... 406-444-2535

UGBEP Coordinator 406-444-5674

Wildlife Division 406-444-2612

Enforcement Division 406-444-2452

Licensing Division..... 406-444-2950

Montana Relay 711

TIP-MONT (report poaching/vandalism)

800-847-6668 Or 800-TIP-MONT

Upland Game Bird Habitat Specialists

Region 4 - Great Falls,

Matt Strauch..... 406-454-5870

Region 6 - Flaxville,

Ken Plourde..... 406-474-2244

Region 7 - Miles City,

Justin Hughes 406-234-0922

Montana Fish, Wildlife & Parks Regional Headquarters

Region 1

490 N Meridian Road

Kalispell, MT 59901..... 406-752-5501

Region 2

3201 Spurgin Road

Missoula, MT 59804 406-542-5500

Region 3

1400 South 19th Avenue

Bozeman, MT 59718 406-577-7900

Region 4

4600 Giant Springs Road

Great Falls, MT 59405 406-454-5840

Region 5

2300 Lake Elmo Drive

Billings, MT 59105 406-247-2940

Region 6

1 Airport Road

Glasgow, MT 59230 406-228-3700

Region 7

352 I-94 Business Loop

Miles City, MT 59301 406-234-0900

Upland Game Bird Enhancement Program Projects

The UGBEP provides financial assistance to cooperators interested in enhancing habitat for upland game birds. Below are descriptions of the more common types of projects.



Aspen Regeneration

To improve long-term habitat productivity for ruffed grouse, old and dying aspen stands are rejuvenated through logging practices.

Grazing Management System

A rest-rotation grazing system provides undisturbed hiding cover on approximately 1/3 of the grazing system area each year. These projects are mostly geared toward sharp-tailed grouse, sage-grouse, and gray partridge but may also benefit pheasants.



Nesting Cover

Nesting cover projects are associated with the Conservation Reserve Program, in which UGBEP cost-shares or provides other incentives to the landowners to promote the use of beneficial grass mixes.

Wildlife Friendly Practices

Incentivizing practices that make agricultural operations more beneficial to game birds include planting cover crops, rotational haying, lightly disking grass stands, and leaving tall wheat stubble using a stripper-header.



Open Fields for Game Bird Hunters

Open Fields provides additional incentives to landowners to maintain CRP on their land. CRP provides important cover for Montana's game birds and other wildlife.



Habitat Management Lease

Habitat management leases focus on smaller, high value sites including riparian areas, old farmsteads, established shelterbelts, a mix of idle cover, or other productive habitats.



Shelterbelt

Shelterbelts are shrub and tree plantings designed to provide winter cover for pheasant, sharptailed grouse, and gray partridge.



Winter Food or Cover Plot

Diverse mixes of annual grains, legumes, and flowers provide food and cover during winter weather.

2024 Sunrise-Sunset Tables For Determining Hunting Hours

These tables, including adjustments for daylight savings time, are the official sunrise-sunset tables adopted by the Montana Fish & Wildlife Commission for hunting in Montana. Authorized hunting hours for the taking of upland game birds and falconry begin one-half hour before sunrise and end one-half hour after sunset each day of the hunting season. **Do not use other sources.**



ZONE 1 INCLUDES: Flathead, Granite, Lake, Lincoln, Mineral, Missoula, Ravalli and Sanders Counties

Day	Apr		May		Sept		Oct		Nov		Dec		Jan	
	Rise	Set	Rise	Set	Rise	Set	Rise	Set	Rise	Set	Rise	Set	Rise	Set
	A.M.	P.M.	A.M.	P.M.	A.M.	P.M.	A.M.	P.M.	A.M.	P.M.	A.M.	P.M.	A.M.	P.M.
1	7:14	8:06	6:20	8:47	6:56	8:14	7:36	7:14	8:19	6:19	8:01	4:49	8:21	4:59
2	7:12	8:08	6:18	8:48	6:58	8:12	7:37	7:12	8:21	6:18	8:02	4:49	8:21	5:00
3	7:10	8:09	6:17	8:50	6:59	8:10	7:38	7:10	8:22	6:16	8:04	4:48	8:21	5:01
4	7:08	8:10	6:15	8:51	7:00	8:08	7:40	7:08	8:24	5:15	8:05	4:48	8:21	5:02
5	7:06	8:12	6:14	8:52	7:02	8:06	7:41	7:06	8:25	5:13	8:06	4:48	8:21	5:03
6	7:04	8:13	6:12	8:54	7:03	8:04	7:42	7:05	8:27	5:12	8:07	4:48	8:21	5:04
7	7:02	8:14	6:11	8:55	7:04	8:02	7:44	7:03	8:28	5:11	8:08	4:47	8:20	5:05
8	7:00	8:16	6:09	8:56	7:06	8:00	7:45	7:01	8:30	5:09	8:09	4:47	8:20	5:06
9	6:58	8:17	6:08	8:58	7:07	7:58	7:47	6:59	8:31	5:08	8:10	4:47	8:20	5:07
10	6:57	8:18	6:07	8:59	7:08	7:56	7:48	6:57	8:33	5:07	8:11	4:47	8:19	5:09
11	6:55	8:20	6:05	9:00	7:09	7:54	7:49	6:55	8:34	5:06	8:12	4:47	8:19	5:10
12	6:53	8:21	6:04	9:01	7:11	7:52	7:51	6:53	8:36	5:04	8:13	4:47	8:18	5:11
13	6:51	8:23	6:03	9:03	7:12	7:50	7:52	6:51	8:37	5:03	8:13	4:48	8:18	5:12
14	6:49	8:24	6:02	9:04	7:13	7:48	7:53	6:49	8:39	5:02	8:14	4:48	8:17	5:14
15	6:47	8:25	6:00	9:05	7:15	7:46	7:55	6:48	8:40	5:01	8:15	4:48	8:17	5:15
16	6:45	8:27	5:59	9:06	7:16	7:44	7:56	6:46	8:41	5:00	8:16	4:48	8:16	5:16
17	6:44	8:28	5:58	9:08	7:17	7:42	7:58	6:44	8:43	4:59	8:16	4:49	8:15	5:18
18	6:42	8:29	5:57	9:09	7:18	7:40	7:59	6:42	8:44	4:58	8:17	4:49	8:14	5:19
19	6:40	8:31	5:56	9:10	7:20	7:38	8:00	6:40	8:46	4:57	8:18	4:49	8:14	5:21
20	6:38	8:32	5:55	9:11	7:21	7:36	8:02	6:39	8:47	4:56	8:18	4:50	8:13	5:22
21	6:36	8:34	5:54	9:12	7:22	7:34	8:03	6:37	8:48	4:55	8:19	4:50	8:12	5:23
22	6:35	8:35	5:53	9:13	7:24	7:32	8:05	6:35	8:50	4:54	8:19	4:51	8:11	5:25
23	6:33	8:36	5:52	9:14	7:25	7:30	8:06	6:33	8:51	4:54	8:20	4:51	8:10	5:26
24	6:31	8:38	5:51	9:16	7:26	7:28	8:08	6:32	8:52	4:53	8:20	4:52	8:09	5:28
25	6:30	8:39	5:50	9:17	7:28	7:26	8:09	6:30	8:54	4:52	8:20	4:53	8:08	5:29
26	6:28	8:40	5:49	9:18	7:29	7:24	8:11	6:28	8:55	4:52	8:21	4:53	8:07	5:31
27	6:26	8:42	5:48	9:19	7:30	7:22	8:12	6:27	8:56	4:51	8:21	4:54	8:06	5:32
28	6:25	8:43	5:48	9:20	7:32	7:20	8:13	6:25	8:58	4:50	8:21	4:55	8:05	5:34
29	6:23	8:44	5:47	9:21	7:33	7:18	8:15	6:24	8:59	4:50	8:21	4:56	8:04	5:35
30	6:21	8:46	5:46	9:22	7:34	7:16	8:16	6:22	9:00	4:49	8:21	4:57	8:02	5:37
31	-	-	5:46	9:22	-	-	8:18	6:21	-	-	8:21	4:58	8:01	5:38

ZONE 2 INCLUDES: Beaverhead, Broadwater, Cascade, Choteau, Deer Lodge, Gallatin, Glacier, Hill, Jefferson, Lewis & Clark, Liberty, Madison, Meagher, Park, Pondera, Powell, Silver Bow, Teton and Toole Counties.

Day	Apr		May		Sept		Oct		Nov		Dec		Jan	
	Rise	Set	Rise	Set	Rise	Set	Rise	Set	Rise	Set	Rise	Set	Rise	Set
	A.M.	P.M.	A.M.	P.M.	A.M.	P.M.	A.M.	P.M.	A.M.	P.M.	A.M.	P.M.	A.M.	P.M.
1	7:06	7:58	6:13	8:38	6:49	8:06	7:28	7:07	8:11	6:12	7:52	4:42	8:12	4:52
2	7:04	7:59	6:11	8:40	6:50	8:04	7:29	7:05	8:12	6:10	7:54	4:42	8:12	4:53
3	7:02	8:01	6:10	8:41	6:52	8:02	7:30	7:03	8:14	6:09	7:55	4:42	8:12	4:54
4	7:01	8:02	6:08	8:42	6:53	8:00	7:32	7:01	8:15	6:08	7:56	4:41	8:12	4:55
5	6:59	8:03	6:07	8:44	6:54	7:58	7:33	6:59	8:17	6:06	7:57	4:41	8:12	4:56
6	6:57	8:05	6:05	8:45	6:55	7:56	7:34	6:57	8:18	6:05	7:58	4:41	8:12	4:57
7	6:55	8:06	6:04	8:46	6:57	7:54	7:36	6:55	8:20	6:03	7:59	4:41	8:11	4:58
8	6:53	8:07	6:02	8:48	6:58	7:52	7:37	6:53	8:21	6:02	8:00	4:41	8:11	4:59
9	6:51	8:09	6:01	8:49	6:59	7:50	7:38	6:51	8:23	6:01	8:01	4:41	8:11	5:00
10	6:49	8:10	6:00	8:50	7:00	7:48	7:40	6:49	8:24	6:00	8:02	4:41	8:10	5:02
11	6:47	8:12	5:58	8:51	7:02	7:46	7:41	6:47	8:25	5:58	8:03	4:41	8:10	5:03
12	6:45	8:13	5:57	8:53	7:03	7:44	7:42	6:46	8:27	5:57	8:04	4:41	8:09	5:04
13	6:44	8:14	5:56	8:54	7:04	7:42	7:44	6:44	8:28	5:56	8:04	4:41	8:09	5:05
14	6:42	8:16	5:55	8:55	7:06	7:40	7:45	6:42	8:30	5:55	8:05	4:41	8:08	5:07
15	6:40	8:17	5:53	8:56	7:07	7:38	7:47	6:40	8:31	5:54	8:06	4:41	8:08	5:08
16	6:38	8:18	5:52	8:58	7:08	7:36	7:48	6:38	8:33	5:53	8:07	4:41	8:07	5:09
17	6:36	8:20	5:51	8:59	7:09	7:34	7:49	6:37	8:34	5:52	8:07	4:42	8:06	5:11
18	6:34	8:21	5:50	9:00	7:11	7:32	7:51	6:35	8:35	5:51	8:08	4:42	8:06	5:12
19	6:33	8:22	5:49	9:01	7:12	7:30	7:52	6:33	8:37	5:50	8:09	4:43	8:05	5:14
20	6:31	8:24	5:48	9:02	7:13	7:28	7:54	6:31	8:38	5:49	8:09	4:43	8:04	5:15
21	6:29	8:25	5:47	9:03	7:15	7:26	7:55	6:30	8:40	5:48	8:10	4:44	8:03	5:16
22	6:27	8:26	5:46	9:04	7:16	7:24	7:56	6:28	8:41	5:48	8:10	4:44	8:02	5:18
23	6:26	8:28	5:45	9:06	7:17	7:22	7:58	6:26	8:42	5:47	8:10	4:45	8:01	5:19
24	6:24	8:29	5:44	9:07	7:18	7:20	7:59	6:24	8:44	5:46	8:11	4:45	8:00	5:21
25	6:22	8:30	5:43	9:08	7:20	7:18	8:01	6:23	8:45	5:45	8:11	4:46	7:59	5:22
26	6:21	8:32	5:42	9:09	7:21	7:16	8:02	6:21	8:46	5:45	8:11	4:47	7:58	5:24
27	6:19	8:33	5:42	9:10	7:22	7:14	8:04	6:20	8:47	5:44	8:12	4:47	7:57	5:25
28	6:17	8:34	5:41	9:11	7:24	7:12	8:05	6:18	8:49	5:44	8:12	4:48	7:56	5:27
29	6:16	8:36	5:40	9:12	7:25	7:11	8:06	6:16	8:50	5:43	8:12	4:49	7:55	5:28
30	6:14	8:37	5:40	9:13	7:26	7:09	8:08	6:15	8:51	5:43	8:12	4:50	7:54	5:30
31	-	-	5:39	9:13	-	-	8:09	6:13	-	-	8:12	4:51	7:53	5:31

ZONE 3 INCLUDES: Big Horn, Blaine, Carbon, Fergus, Golden Valley, Judith Basin, Musselshell, Petroleum, Phillips, Stillwater, Sweet Grass, Wheatland and Yellowstone Counties

Day	Apr		May		Sept		Oct		Nov		Dec		Jan	
	Rise	Set	Rise	Set	Rise	Set	Rise	Set	Rise	Set	Rise	Set	Rise	Set
	A.M.	P.M.	A.M.	P.M.	A.M.	P.M.	A.M.	P.M.	A.M.	P.M.	A.M.	P.M.	A.M.	P.M.
1	6:56	7:48	6:01	8:29	6:38	7:56	7:17	6:56	8:02	6:00	7:44	4:30	8:04	4:39
2	6:54	7:49	5:59	8:31	6:39	7:54	7:19	6:54	8:03	5:59	7:45	4:30	8:04	4:40
3	6:52	7:51	5:58	8:32	6:41	7:52	7:20	6:52	8:05	5:57	7:46	4:29	8:04	4:41
4	6:50	7:52	5:56	8:33	6:42	7:50	7:21	6:50	8:06	5:56	7:47	4:29	8:04	4:43
5	6:48	7:54	5:55	8:35	6:43	7:48	7:23	6:48	8:07	5:55	7:48	4:29	8:03	4:44
6	6:46	7:55	5:53	8:36	6:44	7:46	7:24	6:46	8:08	5:54	7:49	4:29	8:03	4:45
7	6:44	7:56	5:52	8:37	6:46	7:44	7:26	6:44	8:09	5:53	7:50	4:28	8:03	4:46
8	6:42	7:58	5:51	8:39	6:47	7:42	7:27	6:42	8:10	5:52	7:51	4:28	8:03	4:47
9	6:40	7:59	5:49	8:40	6:48	7:40	7:28	6:40	8:11	5:51	7:52	4:28	8:02	4:48
10	6:38	8:00	5:48	8:41	6:50	7:38	7:30	6:38	8:12	5:50	7:53	4:28	8:02	4:50
11	6:36	8:02	5:46	8:43	6:51	7:36	7:31	6:37	8:13	5:49	7:54	4:28	8:01	4:51
12	6:34	8:03	5:45	8:44	6:52	7:34	7:33	6:35	8:14	5:48	7:55	4:28	8:01	4:52
13	6:32	8:05	5:44	8:45	6:54	7:32	7:34	6:33	8:15	5:47	7:56	4:28	8:00	4:53
14	6:30	8:06	5:43	8:46	6:55	7:30	7:35	6:31	8:16	5:46	7:57	4:29	8:00	4:55
15	6:29	8:07	5:41	8:48	6:56	7:28	7:37	6:29	8:17	5:45	7:58	4:29	7:59	4:56
16	6:27	8:09	5:40	8:49	6:57	7:26	7:38	6:27	8:18	5:44	7:59	4:29	7:58	4:57
17	6:25	8:10	5:39	8:50	6:59	7:24	7:40	6:25	8:19	5:43	7:59	4:29	7:58	4:59
18	6:23	8:12	5:38	8:51	7:00	7:22	7:41	6:24	8:20	5:42	7:59	4:30	7:57	



No shooting/trespassing into safety areas around houses or buildings.
No hunting in unharvested crops/fields or near livestock.

Project #	Cooperator	Method for Obtaining Permission	Access Acres	Project Type(s) (Proj. Acres)
County(s):	Project Expiration			

REGION 1

225 Lake	39	USFWS National Wildlife Refuge 06/30/32	Accessible Public Land: No permission required.	1,300	Food Plots, Nesting Cover 1,200
1012 Lake	39	FWP - Ninepipe WMA NA	WMA is open for public hunting; boundaries are signed. Refer to current hunting regulations for hunting and weapon restrictions.	4,000	Shelterbelt(s) 4
4529 Flathead	26	FWP - North Shore WMA 12/31/26	WMA is open for public hunting; boundaries are signed. Refer to current hunting regulations for hunting and weapons restriction.	427	Winter Food/ Cover Plots 87

REGION 2

204C Mineral	51	FWP - Fish Creek WMA 12/31/26	Accessible Public Land: No permission required.	1,000	Aspen Regeneration 100
4229 Powell	53	Blackfoot Challenge 07/07/26	Permission is handled through the Block Management Program. Refer to the Block Management Hunting Access Guide: BMA #27; Powell County. Type 1.	5,609	Aspen Regeneration 30
6174 Missoula	52	USFS Lolo National Forest NA	Accessible Public Land: No permission required.	6,100	Aspen Regeneration 6,048
6194 Missoula	52	USFS Lolo National Forest NA	Accessible Public Land: No permission required.	6,588	Aspen Regeneration 6,048

REGION 3

1010 Broadwater	71	FWP - Canyon Ferry WMA NA	WMA is open for public hunting; boundaries are signed. Refer to current hunting regulations for hunting and weapon restrictions.	5,219	Nesting Cover, Shelterbelt(s) 60
2724 Beaverhead	86	FWP - Poindexter Slough FAS 02/29/36	Accessible Public Land. No permission is required.	410	Shelterbelt(s) 1
2966 Deer Lodge	81	Phil Ralston 05/10/26	Walk-in hunting allowed with no further permission required. Areas signed.	5,200	Grazing Management 5,200
3189 Broadwater	71	FWP - Canyon Ferry WMA 12/19/26	WMA is open for public hunting; boundaries are signed. Refer to current hunting regulations for hunting and weapon restrictions.	5,129	Nesting Cover, Shelterbelt(s) 131
4150 Broadwater	71	FWP - Canyon Ferry WMA 03/15/26	WMA is open for public hunting; boundaries are signed. Refer to current hunting regulations for hunting and weapon restrictions.	5,129	Nesting Cover 27
5931 Broadwater	71	FWP - Canyon Ferry WMA 03/02/30	WMA is open for public hunting; boundaries are signed. Refer to current hunting regulations for hunting and weapons restriction.	5,920	Nesting Cover, Winter Food/ Cover Plots 31



No shooting/trespassing into safety areas around houses or buildings.
No hunting in unharvested crops/fields or near livestock.

Project #	Map Page (s)	Cooperator	Method for Obtaining Permission	Access Acres	Project Type(s) (Proj. Acres)
County(s):	Project Expiration				
P1 Beaverhead	86	FWP - Poindexter Slough FAS 01/01/25	Accessible Public Land: No permission required.	410	Pheasant Release(s) 1
REGION 4					
2008 Petroleum	56, 57	Degner Ranch 07/12/35	Contact information is available onsite and through FWP Regional Offices.	2,121	Sagebrush Lease 2,121
2585 Pondera	12, 13	Tony Verstraete 06/11/25	In Person; during the hours of 8:00 am to 8:00 pm; on days of the week Saturday and Sunday; at physical address 1020 Bullhead Road; Conrad; MT 59425.	1,240	Wetland Creation 4
2666 Fergus	43, 44	Central Montana Chapter of Pheasants Forever 06/15/52	Permission is handled through the Block Management Program. Refer to the Block Management Hunting Access Guide: BMA #70; Fergus County; Type 1	800	Conservation Easements 800
2684 Teton	27, 28	Thomas Evensen 08/31/25	By email; at email address: chris.evensen@arcadis-us.com. Permission request must be received at least 2 days prior to the day you are requesting permission to hunt.	1,157	Shelterbelt(s) 11
2825 Cascade	41	Riverdale Ranch 04/28/94	Permission is handled through the Block Management Program. Refer to the Block Management Hunting Access Guide: BMA #50; Cascade County. Type II.	850	Conservation Easements 850
2944 Pondera	28, 29	Steve Preputin & Sons Inc 04/07/26	Permission issued by FWP. Contact Regional Staff at (406)454-5870. Call for reservations.	740	Winter Food/ Cover Plots 24
3287 Teton	27, 28	DNRC 04/09/27	Accessible Public Land. No permission is required.	865	Shelterbelt(s) 4
3447 Cascade	41, 42	Chokecherry Bend 09/19/53	Permission is handled through the Block Management Program. Refer to the Block Management Hunting Access Guide: BMA #49; Cascade County. Type II.	800	Conservation Easements 800
3847 Toole	2, 13	R & S Grain 04/01/25	Walk-in game bird hunting allowed with no further permission required. Areas signed.	638	CRP Seed Cost-Share 534
3991 Toole	12, 13	FWP - Marias River WMA 03/31/26	WMA is open for public hunting; boundaries are signed. Refer to current hunting regulations for hunting and weapon restrictions.	5,800	Winter Food/ Cover Plots 35
4029 Pondera	12, 13	DNRC 01/01/26	Accessible Public Land. No permission is required.	2,220	Habitat Management Lease 72
4109 Teton	40, 41	FWP - Freezout Lake WMA 12/31/26	Accessible Public Land. No permission is required.	11,466	Nesting Cover 25



No shooting/trespassing into safety areas around houses or buildings.
No hunting in unharvested crops/fields or near livestock.

Project #	Map Page (s)	Cooperator	Method for Obtaining Permission	Access Acres	Project Type(s) (Proj. Acres)
County(s):	Project Expiration				
4569 Teton	40	Dorothy Fulk 01/01/31	Permission is handled through the Block Management Program. Refer to the Block Management Hunting Access Guide: BMA #79; Teton County. Type I.	160	Shelterbelt(s) 1
4629 Cascade	55	Luke Knaup 01/01/26	Walk-in game bird hunting allowed with no further permission required. Areas signed.	682	Habitat Management Lease 231
4809 Cascade	41, 42	Jeff Olson 01/01/28	Permission is handled through the Block Management Program. Refer to the Block Management Hunting Access Guide: BMA #1; Cascade County. Type I.	298	Nesting Cover 20
4810 Cascade	41	Voegeles Inc 01/01/28	See Riverdale ranch Conservation Easement Hunting Area Rules. A reservation must be made with Mathew's Answering Service (406-791-8251) on the Wednesday before the weekend scheduled hunt. A total of 2 hunting parties are allowed per day on each Friday through Monday period. No rifles.	850	Nesting Cover 25
5171 Teton	27, 28	Headington Real Properties Limited Partnership 01/01/30	Permission is handled through the Block Management Program. Refer to the Block Management Hunting Access Guide: BMA #173; Teton County. Type I.	1,564	Habitat Management Lease 308
5213 Chouteau	30	Jesco Inc 03/31/25	Accessible Public Land: No permission required.	1,667	Nesting Cover 730
5271 Pondera	13	D Kronebusch & Son Inc 03/31/34	Permission is handled through the Block Management Program. Refer to the Block Management Hunting Access Guide: BMA #206; Pondera County. Type I.	2,064	Biennial Food Plot, Disking/ Interseeding, Shelterbelt(s), Habitat Management Lease 307
5332 Teton	28	Pheasants Forever Inc 01/01/29	Permission is handled through the Block Management Program. Refer to the Block Management Hunting Access Guide: BMA #193; Teton County. Type I.	266	Nesting Cover 35
5493 Toole	13	Kanning Farms 01/01/34	By phone; during the hours of 8:00 am to 5:00 pm; Monday through Friday; at phone number(s) (406)432-3110. Reservations are taken.	320	Shelterbelt(s) 6
5551 Toole	3	David Parsell 01/01/34	Permission is handled through the Block Management Program. Refer to the Block Management Hunting Access Guide: BMA #96; Toole County. Type I.	960	Shelterbelt(s) 6
5651 Glacier	28, 41	B & L Farms 01/01/27	Permission is handled through the Block Management Program. Refer to the Block Management Hunting Access Guide: BMA #205; Chouteau County. Type I.	320	Habitat Management Lease 320



No shooting/trespassing into safety areas around houses or buildings.
No hunting in unharvested crops/fields or near livestock.

Project #	Map Page (s)	Cooperator	Method for Obtaining Permission	Access Acres	Project Type(s) (Proj. Acres)
County(s):	Project Expiration				
5911 Teton	28	Pheasants Forever Inc 04/01/29	Permission is handled through the Block Management Program. Refer to the Block Management Hunting Access Guide: BMA #193; Teton County. Type I.	263	Nesting Cover 35
6094 Chouteau	30	Lazy K6 Ranch Inc. 01/31/31	By phone; during the hours of 9:00 am to 3:00 pm; Monday through Friday; at phone number(s) (406)788-7762.	30,000	Nesting Cover 640
6274 Teton	40, 41	FWP Freezout Lake WMA 04/01/31	Accessible Public Land: No permission required.	11,333	Disking Project, Grain Food Plot, Nesting Cover, Winter Food / Cover Plots 132
6499 Teton	28, 41, 42	Grossman Farms Partnership 04/01/28	Walk-in game bird hunting allowed with no further permission required. Areas signed. No hunting in east pasture when cattle present.	640	Habitat Management Lease 183
6519 Chouteau	29	Brant Hasbrouck 04/01/32	Permission is handled through the Block Management Program. Refer to the Block Management Hunting Access Guide: BMA #161; Chouteau County. Type II.	4,194	Habitat Management Lease 160
7084 Cascade	41	Lloyd S. Maki Family Trust 03/31/33	Permission is handled through the Block Management Program. Refer to the Block Management Hunting Access Guide: BMA #21; Toole County. Type I.	438	Habitat Management Lease 160
7085 Teton	41	Sally Young 03/31/39	Permission is handled through the Block Management Program. Refer to the Block Management Hunting Access Guide: BMA #190, Teton County. Type I.	790	Shelterbelt(s) 1
7086 Toole	2, 3	Taplin Rose Farms Inc 01/01/30	Permission is handled through the Block Management Program. Refer to the Block Management Hunting Access Guide: BMA #158; Toole County. Type I.	269	CRP Add-on Lease 257
7087 Toole	2, 3	Taplin Rose Farms Inc 01/01/30	Permission is handled through the Block Management Program. Refer to the Block Management Hunting Access Guide: BMA #158; Toole County. Type I.	312	CRP Add-on Lease 312
7104 Teton	40	Lori Haynes 01/01/34	Permission is handled through the Block Management Program. Refer to the Block Management Hunting Access Guide: BMA #79; Teton County; Type I.	158	CRP Add-on Lease 157
7125 Teton	40	Fulk Farms 01/01/28	Permission is handled through the Block Management Program. Refer to the Block Management Hunting Access Guide: BMA #79; Teton County. Type I.	160	CRP Add-on Lease 148
7473 Toole	13	Bussell Farms 01/01/32	Walk-in game bird hunting allowed with no further permission required. Areas signed.	960	CRP Add-on Lease 320



No shooting/trespassing into safety areas around houses or buildings.
No hunting in unharvested crops/fields or near livestock.

Project #	Map Page (s)	Cooperator	Method for Obtaining Permission	Access Acres	Project Type(s) (Proj. Acres)
County(s):	Project Expiration				
OF12-24 Toole	2	01/01/27	Walk-in game bird hunting allowed with no further permission required. Areas signed.	320	Open Fields For Game Bird Hunters 194
OF13-05B Toole	2	01/01/27	Walk-in game bird hunting allowed with no further permission required. Areas signed.	288	Open Fields For Game Bird Hunters 131
OF13-13A Toole	2	01/01/25	Walk-in game bird hunting allowed with no further permission required. Areas signed.	864	Open Fields For Game Bird Hunters 260
OF13-13B Toole	2	01/01/25	Walk-in game bird hunting allowed with no further permission required. Areas signed.	501	Open Fields For Game Bird Hunters 52
OF15-04 Chouteau	31	01/01/25	Walk-in game bird hunting allowed with no further permission required. Areas signed.	620	Open Fields For Game Bird Hunters 172
OF15-31 Cascade	54	01/01/27	Walk-in game bird hunting allowed with no further permission required. Areas signed.	148	Open Fields For Game Bird Hunters 126
OF15-32 Toole	2	01/01/27	Walk-in game bird hunting allowed with no further permission required. Areas signed.	623	Open Fields For Game Bird Hunters 160
OF15-33 Toole	2	01/01/27	Walk-in game bird hunting allowed with no further permission required. Areas signed.	307	Open Fields For Game Bird Hunters 160
OF16-13 Teton	28	01/01/26	Walk-in game bird hunting allowed with no further permission required. Areas signed.	257	Open Fields For Game Bird Hunters 47
OF16-19 Pondera	28	01/01/26	Walk-in game bird hunting allowed with no further permission required. Areas signed.	259	Open Fields For Game Bird Hunters 153
OF16-45 Toole	13, 14	01/01/26	Walk-in game bird hunting allowed with no further permission required. Areas signed.	165	Open Fields For Game Bird Hunters 160
OF17-02A Toole	2	01/01/26	Walk-in game bird hunting allowed with no further permission required. Areas signed.	160	Open Fields For Game Bird Hunters 101



No shooting/trespassing into safety areas around houses or buildings.
No hunting in unharvested crops/fields or near livestock.

2024 UGBEP Regional Information Tables - Region 4

Project # County(s):	Map Page (s)	Cooperator Project Expiration	Method for Obtaining Permission	Access Acres	Project Type(s) (Proj. Acres)
OF17-02B Toole	2	01/01/25	Walk-in game bird hunting allowed with no further permission required. Areas signed.	292	Open Fields For Game Bird Hunters 199
OF17-04 Chouteau	15	09/01/26	Walk-in game bird hunting allowed with no further permission required. Areas signed.	320	Open Fields For Game Bird Hunters 315
OF17-13 Toole	2	01/01/25	Walk-in game bird hunting allowed with no further permission required. Areas signed.	584	Open Fields For Game Bird Hunters 320
OF17-45 Chouteau	31	01/01/28	Walk-in game bird hunting allowed with no further permission required. Areas signed.	275	Open Fields For Game Bird Hunters 209
OF17-54 Cascade	55	01/01/26	Walk-in game bird hunting allowed with no further permission required. Areas signed.	228	Open Fields For Game Bird Hunters 132
OF18-05 Teton	27, 28	01/01/27	Walk-in game bird hunting allowed with no further permission required. Areas signed.	160	Open Fields For Game Bird Hunters 99
OF18-08 Pondera	12	01/01/27	Walk-in game bird hunting allowed with no further permission required. Areas signed.	186	Open Fields For Game Bird Hunters 142
OF18-35 Teton	28, 41	01/01/27	Walk-in game bird hunting allowed with no further permission required. Areas signed.	320	Open Fields For Game Bird Hunters 272
OF18-78 Pondera	12	01/01/27	Walk-in game bird hunting allowed with no further permission required. Areas signed.	560	Open Fields For Game Bird Hunters 320
OF18-79 Toole	2, 13	01/01/32	Walk-in game bird hunting allowed with no further permission required. Areas signed.	319	Open Fields For Game Bird Hunters 66
OF18-85 Teton	27	01/01/27	Walk-in game bird hunting allowed with no further permission required. Areas signed.	317	Open Fields For Game Bird Hunters 306
OF18-98 Toole	2, 3	01/01/27	Walk-in game bird hunting allowed with no further permission required. Areas signed.	640	Open Fields For Game Bird Hunters 318



No shooting/trespassing into safety areas around houses or buildings.
No hunting in unharvested crops/fields or near livestock.

Project #	Map Page (s)	Cooperator	Method for Obtaining Permission	Access Acres	Project Type(s) (Proj. Acres)
County(s):	Project Expiration				
OF21-005 Teton	28, 41, 42	01/01/30	Walk-in game bird hunting allowed with no further permission required. Areas signed.	235	Open Fields For Game Bird Hunters 253
OF21-009 Liberty	4	01/01/27	Walk-in game bird hunting allowed with no further permission required. Areas signed.	67	Open Fields For Game Bird Hunters 4
OF21-016 Toole	2	01/01/31	Walk-in game bird hunting allowed with no further permission required. Areas signed.	484	Open Fields For Game Bird Hunters 183
OF21-020 Teton	28	01/01/31	Walk-in game bird hunting allowed with no further permission required. Areas signed.	556	Open Fields For Game Bird Hunters 320
OF21-021 Teton	28, 29	01/01/31	Walk-in game bird hunting allowed with no further permission required. Areas signed.	143	Open Fields For Game Bird Hunters 143
OF21-022 Teton	28, 41	01/01/31	Walk-in game bird hunting allowed with no further permission required. Areas signed.	534	Open Fields For Game Bird Hunters 320
OF21-037 Toole	13	01/01/30	Walk-in game bird hunting allowed with no further permission required. Areas signed.	305	Open Fields For Game Bird Hunters 120
OF21-038 Toole	13	01/01/30	Walk-in game bird hunting allowed with no further permission required. Areas signed.	588	Open Fields For Game Bird Hunters 320
OF21-039 Toole	13	01/01/30	Walk-in game bird hunting allowed with no further permission required. Areas signed.	240	Open Fields For Game Bird Hunters 224
OF21-042 Teton	28, 41	01/01/30	Walk-in game bird hunting allowed with no further permission required. Areas signed.	160	Open Fields For Game Bird Hunters 123
OF21-044 Chouteau	30	01/01/30	Walk-in game bird hunting allowed with no further permission required. Areas signed.	482	Open Fields For Game Bird Hunters 290
OF21-047 Teton	28, 29, 41, 42	01/01/25	Walk-in game bird hunting allowed with no further permission required. Areas signed.	197	Open Fields For Game Bird Hunters 197



No shooting/trespassing into safety areas around houses or buildings.
No hunting in unharvested crops/fields or near livestock.

2024 UGBEP Regional Information Tables - Region 4

Project # County(s):	Map Page (s)	Cooperator Project Expiration	Method for Obtaining Permission	Access Acres	Project Type(s) (Proj. Acres)
OF22-003 Liberty	14, 15	06/30/26	Walk-in game bird hunting allowed with no further permission required. Areas signed.	200	Open Fields For Game Bird Hunters 142
OF22-004 Toole	2	01/01/31	Walk-in game bird hunting allowed with no further permission required. Areas signed.	400	Open Fields For Game Bird Hunters 265
OF22-005 Teton	28, 41	01/01/27	Walk-in game bird hunting allowed with no further permission required. Areas signed.	142	Open Fields For Game Bird Hunters 142
OF22-007 Fergus	44	01/01/30	Walk-in game bird hunting allowed with no further permission required. Areas signed.	480	Open Fields For Game Bird Hunters 320
OF22-021 Pondera	28	01/01/32	Walk-in game bird hunting allowed with no further permission required. Areas signed.	160	Open Fields For Game Bird Hunters 160
OF22-023 Teton	28	01/01/27	Walk-in game bird hunting allowed with no further permission required. Areas signed.	384	Open Fields For Game Bird Hunters 320
OF22-025 Toole	13	01/01/27	Walk-in game bird hunting allowed with no further permission required. Areas signed.	240	Open Fields For Game Bird Hunters 240
OF22-026 Toole	13, 14	01/01/32	Walk-in game bird hunting allowed with no further permission required. Areas signed.	156	Open Fields For Game Bird Hunters 156
OF22-027 Toole	13	06/30/27	Walk-in game bird hunting allowed with no further permission required. Areas signed.	157	Open Fields For Game Bird Hunters 157
OF22-033 Liberty	14, 15	01/01/25	Walk-in game bird hunting allowed with no further permission required. Areas signed.	58	Open Fields For Game Bird Hunters 58
OF22-034 Liberty	14, 15	01/01/25	Walk-in game bird hunting allowed with no further permission required. Areas signed.	165	Open Fields For Game Bird Hunters 162
OF22-044 Toole	2	01/01/32	Walk-in game bird hunting allowed with no further permission required. Areas signed.	100	Open Fields For Game Bird Hunters 68



No shooting/trespassing into safety areas around houses or buildings.
No hunting in unharvested crops/fields or near livestock.

Project #	Map Page (s)	Cooperator	Method for Obtaining Permission	Access Acres	Project Type(s) (Proj. Acres)
County(s):	Project Expiration				
OF22-059 Liberty	14, 15	01/01/26	Walk-in game bird hunting allowed with no further permission required. Areas signed.	238	Open Fields For Game Bird Hunters 317
OF23-004 Chouteau	43	01/01/33	Walk-in game bird hunting allowed with no further permission required. Areas signed.	320	Open Fields For Game Bird Hunters 320
OF23-006 Teton	28, 41	01/01/33	Walk-in game bird hunting allowed with no further permission required. Areas signed.	320	Open Fields For Game Bird Hunters 299
OF23-008 Pondera	12, 27	01/01/30	Walk-in game bird hunting allowed with no further permission required. Areas signed.	633	Open Fields For Game Bird Hunters 189
OF23-013 Teton	40	01/01/32	Walk-in game bird hunting allowed with no further permission required. Areas signed.	281	Open Fields For Game Bird Hunters 281
OF23-023 Teton	28, 41	01/01/32	Walk-in game bird hunting allowed with no further permission required. Areas signed.	297	Open Fields For Game Bird Hunters 297
OF23-026 Cascade	42	01/01/33	Walk-in game bird hunting allowed with no further permission required. Areas signed.	198	Open Fields For Game Bird Hunters 198
OF23-028 Pondera	12	01/01/27	Walk-in game bird hunting allowed with no further permission required. Areas signed.	320	Open Fields For Game Bird Hunters 309
OF23-031 Chouteau	43	01/01/35	Walk-in game bird hunting allowed with no further permission required. Areas signed.	320	Open Fields For Game Bird Hunters 312
OF23-032 Chouteau	29	01/01/35	Walk-in game bird hunting allowed with no further permission required. Areas signed.	140	Open Fields For Game Bird Hunters 140
OF23-043 Toole	13, 14	01/01/32	Walk-in game bird hunting allowed with no further permission required. Areas signed.	316	Open Fields For Game Bird Hunters 316
OF23-050 Chouteau	30	01/01/33	Walk-in game bird hunting allowed with no further permission required. Areas signed.	405	Open Fields For Game Bird Hunters 326



No shooting/trespassing into safety areas around houses or buildings.
No hunting in unharvested crops/fields or near livestock.

Project # County(s):	Map Page (s)	Cooperator Project Expiration	Method for Obtaining Permission	Access Acres	Project Type(s) (Proj. Acres)
OF23-055 Toole	1, 2	01/01/33	Walk-in game bird hunting allowed with no further permission required. Areas signed.	520	Open Fields For Game Bird Hunters 369
OF23-058 Chouteau	15	01/01/33	Walk-in game bird hunting allowed with no further permission required. Areas signed.	157	Open Fields For Game Bird Hunters 157
OF23-059 Pondera	12, 27	01/01/27	Walk-in game bird hunting allowed with no further permission required. Areas signed.	410	Open Fields For Game Bird Hunters 162
OF23-060 Pondera	12, 27	01/01/33	Walk-in game bird hunting allowed with no further permission required. Areas signed.	410	Open Fields For Game Bird Hunters 104
OF23-061 Pondera	27	01/01/31	Walk-in game bird hunting allowed with no further permission required. Areas signed.	410	Open Fields For Game Bird Hunters 56
OF23-062 Teton	28	01/01/30	Walk-in game bird hunting allowed with no further permission required. Areas signed.	438	Open Fields For Game Bird Hunters 42
OF23-063 Glacier	1, 12	01/01/33	Walk-in game bird hunting allowed with no further permission required. Areas signed.	319	Open Fields For Game Bird Hunters 319
OF23-064 Glacier	12	01/01/33	Walk-in game bird hunting allowed with no further permission required. Areas signed.	400	Open Fields For Game Bird Hunters 320
OF23-066 Chouteau	30	01/01/33	Walk-in game bird hunting allowed with no further permission required. Areas signed.	332	Open Fields For Game Bird Hunters 230
PFD1 Fergus	44	DNRC Wolf Creek 06/30/26	Accessible Public Land. No permission is required.	2,500	Nesting Cover, Winter Food/ Cover Plots, 6
PFD2 Fergus	44	FWP - Beckman WMA 06/30/26	WMA is open for public hunting; boundaries are signed. Refer to current hunting regulations for hunting and weapon restrictions.	6,568	Sagebrush Establishment, Nesting Cover, Winter Cover, Winter Food/ Cover Plots 83



No shooting/trespassing into safety areas around houses or buildings.
No hunting in unharvested crops/fields or near livestock.

Project #	Map Page (s)	Cooperator	Method for Obtaining Permission	Access Acres	Project Type(s) (Proj. Acres)
County(s):	Project Expiration				
PFD3 Fergus	43, 44	Pheasants Forever - Central Montana Chapter - Coffee Creek 06/30/26	Permission is handled through the Block Management Program. Refer to the Block Management Hunting Access Guide: BMA #70, Fergus County, Type 1.	75	Sagebrush Establishment, Nesting Cover, Winter Cover, Winter Food/Cover Plots 800
PFD4 Fergus	44	Pheasants Forever - Central Montana Chapter - Wolf Creek 06/30/26	Permission is handled through the Block Management Program. Refer to the Block Management Hunting Access Guide: BMA #138, Fergus County, Type 1.	1,000	Nesting Cover, Winter Cover, Winter Food/Cover Plots 23
REGION 5					
2006 Musselshell	64	BTC Oil Properties 11/01/36	By phone during the hours of 7:00 am to 8:00 pm; any day of the week; at phone number 406-690-1785. Reservations are not taken.	625	Sagebrush Lease 625
2009 Golden Valley	72	Mildred Dennewitz 04/26/35	Permission is handled through the Block Management Program. Refer to the Block Management Hunting Access Guide: 197; Golden Valley County. Type I.	320	Sagebrush Lease 320
2011 Carbon	88	Fosterling Living Trust 05/10/35	Contact information is available onsite and through FWP Regional Offices.	638	Sagebrush Lease 638
2016 Golden Valley	72	Gerald Hansen 04/26/35	Permission is handled through the Block Management Program. Refer to the Block Management Hunting Access Guide: BMA #22; Golden Valley County. Type I.	600	Sagebrush Lease 600
2020 Petroleum	64	T-7 Ranch Company 02/03/36	By phone; during the hours of 7:00 am to 8:00 am or 7:00 pm to 9:00 pm; any day of the week; at phone number 406-323-1782 OR Email: goffenas@midrivers.com	5,145	Sagebrush Lease 5,145
2021 Musselshell	64	T-7 Ranch Company 06/15/35	By phone; during the hours of 7:00 am to 8:00 am or 7:00 pm to 9:00 pm; any day of the week; at phone number 406-323-1782 OR Email: goffenas@midrivers.com	3,082	Sagebrush Lease 3,082
2174 Musselshell	63	Joseph W. Hochmuth & Mary Hochmuth Heine Trust 01/01/38	Permission is handled through the Block Management Program. Refer to the Block Management Hunting Access Guide: BMA #6; Musselshell County. Type 2.	3,048	Sagebrush Lease 3,048
2383 Petroleum	64	T-7 Ranch Company 04/08/40	By phone; during the hours of 7:00 am to 8:00 am or 7:00 pm to 9:00 pm; any day of the week; at phone number 406-323-1782 OR Email: goffenas@midrivers.com	640	Sagebrush Lease 640
3207 Carbon	87	USFS - Beartooth Ranger District NA	Accessible Public Land. No permission is required.	1,920	Aspen Regeneration 50



No shooting/trespassing into safety areas around houses or buildings.
No hunting in unharvested crops/fields or near livestock.

Project #	Map Page (s)	Cooperator	Method for Obtaining Permission	Access Acres	Project Type(s) (Proj. Acres)
County(s):	Project Expiration				
3467 Carbon	87	USFS - Beartooth Ranger District NA	Accessible Public Land. No permission is required.	1,920	Aspen Regeneration 50
4931 Fergus	62	USFS Helena Lewis & Clark NF 01/01/48	Accessible Public Land: No permission required.	1,000	Aspen Regeneration 167
OF17-26 Stillwater	72	01/01/27	Walk-in game bird hunting allowed with no further permission required. Areas signed.	640	Open Fields For Game Bird Hunters 320
OF18-22 Stillwater	82	01/01/27	Walk-in game bird hunting allowed with no further permission required. Areas signed.	160	Open Fields For Game Bird Hunters 150
OF18-51 Yellowstone	73	01/01/27	Walk-in game bird hunting allowed with no further permission required. Areas signed.	462	Open Fields For Game Bird Hunters 320
OF18-69 Yellowstone	83	01/01/27	Walk-in game bird hunting allowed with no further permission required. Areas signed.	256	Open Fields For Game Bird Hunters 172
OF21-004 Yellowstone	73	01/01/27	Walk-in game bird hunting allowed with no further permission required. Areas signed.	326	Open Fields For Game Bird Hunters 287
PFB1 Big Horn	84	FWP - Grant Marsh WMA 09/30/25	WMA is open for public hunting; boundaries are signed. Refer to current hunting regulations for hunting and weapon restrictions.	524	Winter Food/Cover Plots 10
PFB2 Yellowstone	74	FWP - Yellowstone WMA 09/30/25	Accessible Public Land. No permission is required.	4,500	Brood Plots, Winter Food/Cover Plots, Nesting Cover, Winter Cover 150
PFB3 Yellowstone	74	BLM Pompeys Pillar 09/30/25	Accessible Public Land. No permission is required.	350	Brood Plots, Winter Food/Cover Plots, Nesting Cover, Winter Cover 200
REGION 6					
2001 Phillips	33	Monroe Anderson 06/07/35	Walk-in game bird hunting allowed with no further permission required. Areas signed.	960	Sagebrush Lease 960
2002 Phillips	33	William Anderson 06/07/35	Walk-in game bird hunting allowed with no further permission required. Areas signed.	757	Sagebrush Lease 757



No shooting/trespassing into safety areas around houses or buildings.
No hunting in unharvested crops/fields or near livestock.

Project #	Map Page (s)	Cooperator	Method for Obtaining Permission	Access Acres	Project Type(s) (Proj. Acres)
County(s):	Project Expiration				
2322 Valley	23	Brazil Creek NA	Permission is handled through the Block Management Program. Refer to the Block Management Hunting Access Guide: BMA #125; Valley County. Type I.	612	Conservation Easement 612
2402 Sheridan	11	John Crohn 03/11/25	Permission is handled through the Block Management Program. Refer to the Block Management Hunting Access Guide: BMA #80; Sheridan County. Type I.	480	Nesting Cover 101
2664 Sheridan	11	Tom Jorgensen 05/01/26	By phone; during the hours of 7:00 am to 7:00 pm; on any day of the week; at phone number 406-483-5362.	160	Shelterbelt(s) 2
2725 Valley	22	Cottonwood Bend NA	Permission is handled through the Block Management Program. Refer to the Block Management Hunting Access Guide: BMA #53; Valley County. Type I.	164	Conservation Easement 164
2824 Valley	22	Lower Beaver Creek NA	Permission is handled through the Block Management Program. Refer to the Block Management Hunting Access Guide: BMA #53; Valley County. Type I.	463	Conservation Easement 463
3268 Sheridan	11	Regen LLC 04/09/27	Walk-in game bird hunting allowed with no further permission required. Areas signed.	128	CRP Add-On Lease 81
3427 Daniels	9, 10	Ryan Linder 10/05/27	By phone; during the hours of 8:00 am to 6:00 pm; on any day of the week; at phone number 406-779-3331.	2,640	Shelterbelt(s) 5
3448 Phillips	21	FWP - Cree Crossing WMA 11/26/27	WMA is open for public hunting; boundaries are signed. Refer to current hunting regulations for hunting and weapon restrictions.	400	Nesting Cover, Shelterbelt(s) 45
3527 Richland	38	Bar JV Angus 01/01/29	By phone; during the hours of 9:00 am to 6:00 pm; on any day of the week; at phone number 406-798-3653.	3,365	Grazing Management 1,245
3587 Daniels	9	James Bratley 01/08/29	Permission is handled through the Block Management Program. Refer to the Block Management Hunting Access Guide: BMA #120; Daniels County. Type I.	320	Shelterbelt(s) 5
3747 Phillips	21	USFWS - Bowdoin NWR 10/01/29	Hammond WPA. Property managed by US Fish & Wildlife Service. Special Regulations Apply. Consult the Bowdoin National Wildlife Refuge for current regulations at 406-654-2863.	146	Native Rangeland Seeding 146
3867 Hill	5	Shawn Wall 08/01/30	By phone; during the hours of 7:00 am to 5:00 pm; on days of the week Monday through Friday; at phone number 406-372-3119.	1,616	Grazing Management 3,370
3989 Sheridan	11	Tom Enander 01/01/31	By phone; during the hours of 9:00 am to 5:00 pm; on days of the week Monday through Friday; at phone number 701-702-2400.	300	Shelterbelt(s) 5



No shooting/trespassing into safety areas around houses or buildings.
No hunting in unharvested crops/fields or near livestock.

Project #	Map Page (s)	Cooperator	Project Expiration	Method for Obtaining Permission	Access Acres	Project Type(s) (Proj. Acres)
4089 Hill	17	FWP - Rookery WMA	10/31/28	WMA is open for public hunting; boundaries are signed. Refer to current hunting regulations for hunting and weapon restrictions.	2,293	Nesting Cover, Winter Food / Cover Plots 172
4269 Daniels	9	Rockdell, Inc	01/01/26	Permission is handled through the Block Management Program. Refer to the Block Management Hunting Access Guide: BMA #78; Daniels County. Type I.	438	CRP Seed Cost-share 438
4270 Sheridan	11	Carl Friedrich	01/01/26	Permission is handled through the Block Management Program. Refer to the Block Management Hunting Access Guide: BMA # 174; Sheridan County. Type I.	1,549	CRP Seed Cost-share 49
4271 Sheridan	11	Carl & Don Friedrich	01/01/26	Permission is handled through the Block Management Program. Refer to the Block Management Hunting Access Guide: BMA # 175; Sheridan County. Type I.	571	CRP Seed Cost-share 122
4272 Daniels	8	Ryan Fladager	01/01/26	Walk-in game bird hunting allowed with no further permission required. Areas signed.	342	CRP Seed Cost-share 182
4273 Daniels	8	Fladager Enterprises	01/01/26	Walk-in game bird hunting allowed with no further permission required. Areas signed.	240	CRP Seed Cost-share 80
4274 Daniels	9	Teri Hanson	01/01/26	Permission is handled through the Block Management Program. Refer to the Block Management Hunting Access Guide: BMA #194; Daniels County. Type I.	696	CRP Seed Cost-share 237
4310 McCone	48	Stacy Dean	01/01/26	Permission is handled through the Block Management Program. Refer to the Block Management Hunting Access Guide: BMA #68; McCone County. Type I.	240	Habitat Management Lease 131
4449 Sheridan	10	Lazy AK Farms	01/01/32	By phone; during the hours of 8:00 am to 5:00 pm on days of the week Monday through Friday; at phone number(s) 406-895-2227.	160	Shelterbelt(s) 3
4469 Richland	36	Russell Larson	01/01/32	By phone; during the hours of 8:00 am to 8:00 pm; on any day of the week; at phone number(s) 406-774-3796.	2,924	Grazing Management 3,646
4489 Valley	22	FWP - Hinsdale WMA	03/31/27	WMA is open for public hunting; boundaries are signed. Refer to current hunting regulations for hunting and weapon restrictions.	2,293	Winter Food / Cover Plots 10
4489 Phillips	21	FWP - Cree Crossing WMA	03/31/27	WMA is open for public hunting; boundaries are signed. Refer to current hunting regulations for hunting and weapon restrictions.	398	Winter Food / Cover Plots 10
4489 Hill	17	FWP - Rookery WMA	03/31/27	WMA is open for public hunting; boundaries are signed. Refer to current hunting regulations for hunting and weapon restrictions.	262	Winter Food / Cover Plots 10



No shooting/trespassing into safety areas around houses or buildings.
No hunting in unharvested crops/fields or near livestock.

Project #	Map Page (s)	Cooperator	Method for Obtaining Permission	Access Acres	Project Type(s) (Proj. Acres)
County(s):	Project Expiration				
4549 Sheridan	10	Blair Campbell 02/01/27	Permission is handled through the Block Management Program. Refer to the Block Management Hunting Access Guide: BMA #172; Sheridan County. Type I.	1,567	Habitat Management Lease 108
4550 Sheridan	10	Ronald Campbell 01/01/27	Permission is handled through the Block Management Program. Refer to the Block Management Hunting Access Guide: BMA #172; Sheridan County. Type I.	922	Habitat Management Lease 81
4551 Sheridan	10	Chris Campbell 01/01/27	Walk-in game bird hunting allowed with no further permission required. Areas signed.	640	Habitat Management Lease 99
4669 Roosevelt	25	David Bentsen 01/01/28	Permission is handled through the Block Management Program. Refer to the Block Management Hunting Access Guide: BMA #113; Roosevelt County. Type I.	160	CRP Seed Cost-share 137
5050 Richland	38	Sunny Slope Ranch Inc 01/01/30	By phone; during the hours of 8:00 am to 8:00 pm; any day of the week; at phone number(s) (406)774-3344, (406)480-4586.	717	Nesting Cover 182
5232 Richland	35, 37	Steppler Ranch 04/22/39	By phone; during the hours of 8:00 am to 8:00 pm; Wednesday through Friday; at phone number(s) (406)787-5522. Reservations taken up to one week in advance.	24,161	Nesting Cover 1,668
5351 Valley	21	C & S Romo Farms Inc 01/01/29	Walk-in game bird hunting allowed with no further permission required. Areas signed.	470	Nesting Cover 17
5611 Roosevelt	25	Donn Elvsaaas 03/31/29	Permission is handled through the Block Management Program. Refer to the Block Management Hunting Access Guide: BMA #82; Sheridan County. Type I.	320	Habitat Management Lease 151
5615 Sheridan	11	Rodney Sundsted 03/31/29	Walk-in game bird hunting allowed with no further permission required. Areas signed.	160	Habitat Management Lease 94
5616 Sheridan	11	Chris Ruby 03/31/29	Hunters must sign in at roster box on-site daily. Box is located on the property at main access road on east side (Trinity Road). No shooting into safety zones around houses and buildings. Areas signed.	416	Habitat Management Lease 111
5618 Blaine	18	Gordon Cattle Co 03/15/26	By phone; during the hours of 10:00 am to 1:00 pm; Fridays; at phone number(s) (406)357-2467.	1,050	Grazing Management 816
5871 Phillips	6	Hartman Land and Livestock Company 03/31/30	Permission is handled through the Block Management Program. Refer to the Block Management Hunting Access Guide: BMA #100; Phillips County. Type I.	320	Disking Project, Habitat Management Lease, Winter Food / Cover Plots 36



No shooting/trespassing into safety areas around houses or buildings.
No hunting in unharvested crops/fields or near livestock.

Project #	Map Page (s)	Cooperator	Method for Obtaining Permission	Access Acres	Project Type(s) (Proj. Acres)
County(s):	Project Expiration				
5872 Daniels	9	James Barron 04/01/34	By phone; during the hours of 8:00 am to 6:00 pm; any day of the week; at phone number(s) (406)783-7183. No shooting into safety zones around houses and buildings. Areas signed.	253	Nesting Cover, Shelterbelt(s) 4
6134 Daniels	9	Harold Girard 03/31/26	Permission is handled through the Block Management Program. Refer to the Block Management Hunting Access Guide: BMA #121; Daniels County. Type I.	320	Disking Project, Habitat Management Lease 238
6135 Daniels	9	Harold Girard 03/31/26	Permission is handled through the Block Management Program. Refer to the Block Management Hunting Access Guide: BMA #121; Daniels County. Type I.	480	Disking Project, Habitat Management Lease 178
6154 Daniels	9	Rockdell Inc 01/01/30	Permission is handled through the Block Management Program. Refer to the Block Management Hunting Access Guide: BMA #78; Daniels County. Type I.	640	Habitat Management Lease 147
6254 Sheridan	10	Laurel Clawson 04/01/35	Walk-in game bird hunting allowed with no further permission required. Areas signed.	182	Shelterbelt(s) 1
6277 Roosevelt	24	David Christoffersen 04/01/26	Permission is handled through the Block Management Program. Refer to the Block Management Hunting Access Guide: BMA #89; Roosevelt County. Type I.	705	Habitat Management Lease 82
6295 Hill	17	FWP - Rookery WMA 04/01/31	WMA is open for public hunting; boundaries are signed. Refer to current hunting regulations for hunting and weapons restriction.	2,284	Nesting Cover 20
6296 Daniels	9	Raynell Heaton 04/01/31	Walk-in game bird hunting allowed with no further permission required. Areas signed.	320	Habitat Management Lease 53
6340 McCone	48	Jared Kountz 05/01/26	Walk-in game bird hunting allowed with no further permission required. Areas signed.	640	Habitat Management Lease 82
6341 McCone	47, 48	Jared Kountz 05/01/26	Walk-in game bird hunting allowed with no further permission required. Areas signed.	1,920	Habitat Management Lease 249
6342 McCone	48	Jared Kountz 05/01/26	Walk-in game bird hunting allowed with no further permission required. Areas signed.	327	Habitat Management Lease 70
6346 Daniels	9	B & S Hagan Inc 05/01/31	Walk-in game bird hunting allowed with no further permission required. Areas signed.	759	Habitat Management Lease 85



No shooting/trespassing into safety areas around houses or buildings.
No hunting in unharvested crops/fields or near livestock.

Project #	Map Page (s)	Cooperator	Method for Obtaining Permission	Access Acres	Project Type(s) (Proj. Acres)
County(s):	Project Expiration				
6539 Richland	38	Sunny Slope Ranch Inc 04/01/32	By phone; during the hours of 8:00 am to 8:00 pm; any day of the week; at phone number(s) (406)774-3344, (406)480-4586.	960	Nesting Cover 177
6540 Phillips	6	Hartman Land and Livestock Company 04/01/32	Permission is handled through the Block Management Program. Refer to the Block Management Hunting Access Guide: BMA #100; Phillips County. Type I.	803	Habitat Management Lease 73
6541 Phillips	6	Hartman Land and Livestock Company 04/01/25	Permission is handled through the Block Management Program. Refer to the Block Management Hunting Access Guide: BMA #100; Phillips County. Type I.	803	Winter Food / Cover Plots 10
6542 Daniels	9	Gordon Nielsen 04/01/32	Permission is handled through the Block Management Program. Refer to the Block Management Hunting Access Guide: BMA #78; Daniels County. Type I.	921	CRP Seed Cost- share 640
6543 Sheridan	10	Brelje Farms 04/01/25	Walk-in game bird hunting allowed with no further permission required. Areas signed. No shooting or trespassing into safety zones around houses and buildings.	320	Grain Food Plot(s), Winter Food / Cover Plots 12
6544 Sheridan	10	Emery Brelje 04/01/25	Walk-in game bird hunting allowed with no further permission required. Areas signed.	240	Winter Food / Cover Plots 10
6559 Daniels	9	Gordon Nielsen 05/01/32	Permission is handled through the Block Management Program. Refer to the Block Management Hunting Access Guide: BMA #78; Daniels County. Type I.	921	CRP Seed Cost- share 640
6580 Daniels	9	Regus Bellanger 04/01/25	Permission is handled through the Block Management Program. Refer to the Block Management Hunting Access Guide: BMA #194; Daniels County. Type I.	422	Winter Food / Cover Plots 10
6581 Daniels	9	Todd Southland 04/01/25	Permission is handled through the Block Management Program. Refer to the Block Management Hunting Access Guide: BMA #194; Daniels County. Type I.	321	Grain Food Plot(s) 10
6582 Sheridan	11	John Christensen 04/01/25	Permission is handled through the Block Management Program. Refer to the Block Management Hunting Access Guide: BMA #87; Sheridan County. Type I.	480	Grain Food Plot(s) 10
6619 Phillips	32	Brett Byland 04/01/32	Walk-in game bird hunting allowed with no further permission required. Areas signed.	1,280	CRP Seed Cost- share 640
6699 McCone	35	Hove Family Land Trust 04/01/32	Walk-in game bird hunting allowed with no further permission required. Areas signed.	318	Habitat Management Lease 22



No shooting/trespassing into safety areas around houses or buildings.
No hunting in unharvested crops/fields or near livestock.

Project #	Map Page (s)	Cooperator	Method for Obtaining Permission	Access Acres	Project Type(s) (Proj. Acres)
County(s):	Project Expiration				
6700 Phillips	21	Brent Waters 04/01/31	Walk-in game bird hunting allowed with no further permission required. Areas signed.	400	Habitat Management Lease 87
6701 Hill	5	Rose Coulee Ranch 04/01/31	Walk-in game bird hunting allowed with no further permission required. Areas signed.	640	CRP Seed Cost-share 232
6762 Sheridan	11	Kenneth Nordhagen 01/01/32	Walk-in game bird hunting allowed with no further permission required. Areas signed.	320	Habitat Management Lease 32
6802 Daniels	9	James Bratley 03/01/28	Permission is handled through the Block Management Program. Refer to the Block Management Hunting Access Guide: BMA #120; Daniels County. Type I.	300	Disking Project, Habitat Management Lease, Interseeding Project, Winter Food / Cover Plots 199
6803 Valley	34	Ronald Garwood 03/01/33	Permission is handled through the Block Management Program. Refer to the Block Management Hunting Access Guide: BMA #117; Valley County. Type I.	629	Habitat Management Lease 17
6804 Sheridan	10	Cory Nelson 04/01/26	By phone; during the hours of 8:00 am to 5:00 pm; Monday through Friday; at phone number(s) (406)895-2227.	160	Winter Food / Cover Plots 8
6805 Daniels	9	Lee Cook 04/01/26	Permission is handled through the Block Management Program. Refer to the Block Management Hunting Access Guide: BMA #120; Daniels County. Type I.	1,150	Winter Food / Cover Plots 10
6824 Daniels	9	Rory Linder 03/01/26	Permission is handled through the Block Management Program. Refer to the Block Management Hunting Access Guide: BMA #120; Daniels County. Type I.	640	Grain Food Plot(s) 2
6825 Chouteau	16	Cory & Michelle Danreuther 04/01/26	Permission is handled through the Block Management Program. Refer to the Block Management Hunting Access Guide: BMA #190; Chouteau County. Type I.	2,000	Winter Food / Cover Plots 10
6928 McCone	48	Jared Kountz 03/31/27	Walk-in game bird hunting allowed with no further permission required. Areas signed.	639	Grain Stubble Management 320
6944 Daniels	8	Kenneth Ferestad 04/01/31	Accessible Public Land: No permission required.	764	CRP Add-On Lease 524



No shooting/trespassing into safety areas around houses or buildings.
No hunting in unharvested crops/fields or near livestock.

Project #	Map Page (s)	Cooperator	Method for Obtaining Permission	Access Acres	Project Type(s) (Proj. Acres)
County(s):	Project Expiration				
6945 Phillips	6	Four D Farm & Ranch 03/31/28	Permission is handled through the Block Management Program. Refer to the Block Management Hunting Access Guide: BMA #100; Phillips County. Type I.	2,683	Disking Project, Interseeding Project, Winter Food / Cover Plots 295
6964 Daniels	9	Gordon Nielsen 04/01/29	Permission is handled through the Block Management Program. Refer to the Block Management Hunting Access Guide: BMA #78; Daniels County. Type I.	80	Habitat Management Lease 79
6965 Daniels	9	Gordon Nielsen 04/01/27	Permission is handled through the Block Management Program. Refer to the Block Management Hunting Access Guide: BMA #78; Daniels County. Type I.	1,914	Managed Hay Lease 236
7047 McCone	48	Robert Erling Olson 03/31/33	Walk-in game bird hunting allowed with no further permission required. Areas signed.	640	Habitat Management Lease 70
7048 Daniels	9	Casey Berger 03/31/28	Permission is handled through the Block Management Program. Refer to the Block Management Hunting Access Guide: BMA #194; Daniels County. Type I.	640	Habitat Management Lease/Migratory Bird Project 87
7049 Sheridan	11	James Hovet 03/31/31	Walk-in game bird hunting allowed with no further permission required. Areas signed.	603	Habitat Management Lease 75
7050 Sheridan	11	Hans Larsen 03/31/26	By phone; during the hours of 8:00 am to 8:00 pm; Monday through Friday; at phone number(s) (406)480-1833.	215	Winter Food / Cover Plots 5
7052 Richland	37	Clayton Vaira 03/31/33	Permission is handled through the Block Management Program. Refer to the Block Management Hunting Access Guide: BMA #207, Richland County. Type I.	320	Habitat Management Lease 58
7053 Daniels	9	Julian Danelson 03/31/27	Permission is handled through the Block Management Program. Refer to the Block Management Hunting Access Guide: BMA #78; Daniels County. Type I.	610	Managed Hay Lease 37
7064 Daniels	9	Paul Cahill 03/31/28	Permission is handled through the Block Management Program. Refer to the Block Management Hunting Access Guide: BMA #78; Daniels County. Type I.	240	CRP Add-On Lease 177
7065 Daniels	9	Charlie Cahill 03/31/27	Permission is handled through the Block Management Program. Refer to the Block Management Hunting Access Guide: BMA #78; Daniels County. Type I.	396	CRP Add-On Lease 76



No shooting/trespassing into safety areas around houses or buildings.
No hunting in unharvested crops/fields or near livestock.

Project #	Map Page (s)	Cooperator	Method for Obtaining Permission	Access Acres	Project Type(s) (Proj. Acres)
County(s):	Project Expiration				
7066 Richland	37	Clayton Vaira 03/31/33	Permission is handled through the Block Management Program. Refer to the Block Management Hunting Access Guide: BMA #207; Richland County. Type I.	320	CRP Add-On Lease 304
7067 McCone	35	Flaten Ranch Inc 03/31/33	Permission is handled through the Block Management Program. Refer to the Block Management Hunting Access Guide: BMA #188; McCone County. Type I.	643	CRP Add-On Lease 320
7068 Daniels	8	Michael Murphy 03/31/30	Permission is handled through the Block Management Program. Refer to the Block Management Hunting Access Guide: BMA #224; Daniels County. Type I.	320	CRP Add-On Lease 320
7069 Daniels	8	Michael Murphy 03/31/33	Accessible Public Land: No permission required.	320	CRP Add-On Lease 320
7070 Sheridan	25	Gale Strandlund 03/31/31	Permission is handled through the Block Management Program. Refer to the Block Management Hunting Access Guide: BMA #82; Sheridan County. Type I.	160	CRP Add-On Lease 77
7071 Phillips	19	Shari Brusse 03/31/30	Permission is handled through the Block Management Program. Refer to the Block Management Hunting Access Guide: BMA #144; Phillips County. Type I.	320	CRP Add-On Lease 320
7072 Sheridan	11	John Christensen 03/31/30	Permission is handled through the Block Management Program. Refer to the Block Management Hunting Access Guide: BMA #87; Sheridan County. Type I.	320	Habitat Management Lease/Migratory Bird Project 320
7073 McCone	36	Eugene Engen 03/31/31	Permission is handled through the Block Management Program. Refer to the Block Management Hunting Access Guide: BMA #123, McCone County. Type I.	320	CRP Add-On Lease 320
7074 Sheridan	10	Stephanie Kraai 03/31/28	Permission is handled through the Block Management Program. Refer to the Block Management Hunting Access Guide: BMA #81, Sheridan County. Type I.	222	CRP Add-On Lease 222
7124 Daniels	9	Charlie Cahill 01/01/35	Permission is handled through the Block Management Program. Refer to the Block Management Hunting Access Guide: BMA #78; Daniels County. Type I.	397	CRP Add-On Lease 33
7164 Phillips	6	Joe Depuydt 01/01/33	Permission is handled through the Block Management Program. Refer to the Block Management Hunting Access Guide: BMA #100, Phillips County. Type I.	320	CRP Add-On Lease 320
7184 Hill	16	Ergenbright Farms 01/01/33	Walk-in game bird hunting allowed with no further permission required. Areas signed.	160	CRP Add-On Lease 159



No shooting/trespassing into safety areas around houses or buildings.
No hunting in unharvested crops/fields or near livestock.

Project #	Map Page (s)	Cooperator	Method for Obtaining Permission	Access Acres	Project Type(s) (Proj. Acres)
County(s):	Project Expiration				
7245 Roosevelt	25	Over Zero Farming Corp 03/31/29	By phone; during the hours of 8:00 am to 8:00 pm; any day of the week; at phone number(s) (406)688-8873.	790	Winter Food / Cover Plots 10
7246 Sheridan	11	Carl Friedrich 03/31/29	Permission is handled through the Block Management Program. Refer to the Block Management Hunting Access Guide: BMA #174; Sheridan County. Type I.	900	Habitat Management Lease 141
7247 Sheridan	11	Carl Friedrich 03/31/29	Permission is handled through the Block Management Program. Refer to the Block Management Hunting Access Guide: BMA #174; Sheridan County. Type I.	560	Habitat Management Lease 153
7248 Daniels	8	Betty Hagfeldt 03/31/33	Walk-in game bird hunting allowed with no further permission required. Areas signed.	160	CRP Add-On Lease 102
7249 Sheridan	10	Paul Overgaard 03/31/29	Permission is handled through the Block Management Program. Refer to the Block Management Hunting Access Guide: BMA #170; Sheridan County. Type II.	160	Habitat Management Lease 43
7251 Richland	37	Kenneth Backes 03/31/29	Walk-in game bird hunting allowed with no further permission required. Areas signed.	320	Habitat Management Lease 320
7252 Richland	38	Kenneth Backes 03/31/29	Walk-in game bird hunting allowed with no further permission required. Areas signed.	299	Habitat Management Lease 82
7253 Richland	38	Kenneth Backes 03/31/29	Walk-in game bird hunting allowed with no further permission required. Areas signed.	160	Habitat Management Lease 155
7285 Sheridan	11	Tanner Jorgenson 03/31/25	Permission is handled through the Block Management Program. Refer to the Block Management Hunting Access Guide: BMA #179; Sheridan County. Type I.	2,085	Grain Stubble Management 320
7287 Sheridan	11	Tanner Jorgenson 03/31/25	Permission is handled through the Block Management Program. Refer to the Block Management Hunting Access Guide: BMA #179; Sheridan County. Type I.	308	Grain Stubble Management 283
7288 Sheridan	11	Tanner Jorgenson 03/31/25	Permission is handled through the Block Management Program. Refer to the Block Management Hunting Access Guide: BMA #179; Sheridan County. Type I.	280	Grain Stubble Management 264
7289 Daniels	9	Teresa Danelson 03/31/29	Permission is handled through the Block Management Program. Refer to the Block Management Hunting Access Guide: BMA #121, Daniels County. Type I.	800	Habitat Management Lease 320



No shooting/trespassing into safety areas around houses or buildings.
No hunting in unharvested crops/fields or near livestock.

Project #	Map Page (s)	Cooperator	Method for Obtaining Permission	Access Acres	Project Type(s) (Proj. Acres)
County(s):	Project Expiration				
7294 Roosevelt	25	Larry Hekkel 03/31/27	Permission is handled through the Block Management Program. Refer to the Block Management Hunting Access Guide: BMA #113; Roosevelt County. Type I.	320	Habitat Management Lease 117
7295 Roosevelt	25	Larry Hekkel 03/31/27	Permission is handled through the Block Management Program. Refer to the Block Management Hunting Access Guide: BMA #113; Roosevelt County. Type I.	480	Habitat Management Lease 320
7390 Sheridan	25	Gary Smith 03/31/33	Permission is handled through the Block Management Program. Refer to the Block Management Hunting Access Guide: BMA #82; Sheridan County. Type I.	440	CRP Add-On Lease 5
7391 Sheridan	25	Rodney Smith 03/31/33	Permission is handled through the Block Management Program. Refer to the Block Management Hunting Access Guide: BMA #82; Sheridan County. Type I.	100	CRP Add-On Lease 63
7394 Richland	37	Larson Farm Properties LLC 03/31/33	Walk-in game bird hunting allowed with no further permission required. Areas signed.	160	CRP Add-On Lease 112
7431 Roosevelt	25	Larry Hekkel 03/31/31	Permission is handled through the Block Management Program. Refer to the Block Management Hunting Access Guide: BMA #113; Roosevelt County. Type I.	117	Habitat Management Lease/Migratory Bird Project 63
7432 Roosevelt	25	Larry Hekkel 03/31/31	Permission is handled through the Block Management Program. Refer to the Block Management Hunting Access Guide: BMA #113; Roosevelt County. Type I.	320	Habitat Management Lease/Migratory Bird Project 224
CLA17-01 Phillips	20. 32	Overpass Ranch LLP 05/31/47	Permission is handled through the Block Management Program. Refer to the Block Management Hunting Access Guide: BMA #118; Phillips County. Type I.	10,382	Conservation Lease 10,382
CLA18-01 Phillips	32	Craig French 09/13/48	Permission is handled through the Block Management Program. Refer to the Block Management Hunting Access Guide: BMA #104; Phillips County. Type I.	3,076	Conservation Lease 3,076
CLA19-01 Roosevelt	24	Eric Bergum 07/31/49	Permission is handled through the Block Management Program. Refer to the Block Management Hunting Access Guide: BMA #109; Roosevelt County. Type I.	1,759	Conservation Lease 1,307
CLA21-01 Roosevelt	25	Lori & Haakon Jorgenson 08/01/51	By email at: ford1975@live.com Hunters will contact landowner for permission at least 1 week prior.	2,755	Conservation Lease 2,037
OF15-49 Daniels	9	01/01/27	Walk-in game bird hunting allowed with no further permission required. Areas signed.	157	Open Fields For Game Bird Hunters 37



No shooting/trespassing into safety areas around houses or buildings.
No hunting in unharvested crops/fields or near livestock.

Project #	Map Page (s)	Cooperator	Method for Obtaining Permission	Access Acres	Project Type(s) (Proj. Acres)
County(s):	Project Expiration				
OF16-38 Sheridan	11	01/01/26	Walk-in game bird hunting allowed with no further permission required. Areas signed.	168	Open Fields For Game Bird Hunters 160
OF16-42 Daniels	8	01/01/26	Walk-in game bird hunting allowed with no further permission required. Areas signed.	342	Open Fields For Game Bird Hunters 160
OF16-43 Daniels	8	01/01/26	Walk-in game bird hunting allowed with no further permission required. Areas signed.	240	Open Fields For Game Bird Hunters 160
OF16-44 Daniels	9	01/01/26	Walk-in game bird hunting allowed with no further permission required. Areas signed.	469	Open Fields For Game Bird Hunters 160
OF17-09 Sheridan	10	01/01/30	Walk-in game bird hunting allowed with no further permission required. Areas signed.	240	Open Fields For Game Bird Hunters 175
OF17-10 Sheridan	10	01/01/30	Walk-in game bird hunting allowed with no further permission required. Areas signed.	516	Open Fields For Game Bird Hunters 320
OF17-24A Daniels	8	01/01/30	Walk-in game bird hunting allowed with no further permission required. Areas signed.	160	Open Fields For Game Bird Hunters 152
OF17-24B Daniels	8	01/01/30	Walk-in game bird hunting allowed with no further permission required. Areas signed.	467	Open Fields For Game Bird Hunters 320
OF17-33 Sheridan	10	01/01/30	Walk-in game bird hunting allowed with no further permission required. Areas signed.	182	Open Fields For Game Bird Hunters 106
OF17-34 Sheridan	10	01/01/31	Walk-in game bird hunting allowed with no further permission required. Areas signed.	620	Open Fields For Game Bird Hunters 320
OF17-38 Daniels	8	01/01/32	Walk-in game bird hunting allowed with no further permission required. Areas signed.	320	Open Fields For Game Bird Hunters 289
OF17-47 Sheridan	11	01/01/28	Walk-in game bird hunting allowed with no further permission required. Areas signed.	292	Open Fields For Game Bird Hunters 291



No shooting/trespassing into safety areas around houses or buildings.
No hunting in unharvested crops/fields or near livestock.

Project #	Map Page (s)	Cooperator	Method for Obtaining Permission	Access Acres	Project Type(s) (Proj. Acres)
County(s):		Project Expiration			
OF17-50A Daniels	8	01/01/30	Walk-in game bird hunting with no further permission required. Areas signed. Follow special access trail to parking area. Access trail entrance signed.	382	Open Fields For Game Bird Hunters 232
OF17-50B Daniels	8	01/01/30	Walk-in game bird hunting allowed with no further permission required. Areas signed.	400	Open Fields For Game Bird Hunters 186
OF17-50C Daniels	8	01/01/30	Walk-in game bird hunting allowed with no further permission required. Areas signed.	320	Open Fields For Game Bird Hunters 58
OF17-53 Hill	4	01/01/31	Walk-in game bird hunting allowed with no further permission required. Areas signed.	457	Open Fields For Game Bird Hunters 320
OF17-57 Sheridan	10	01/01/32	Walk-in game bird hunting allowed with no further permission required. Areas signed.	245	Open Fields For Game Bird Hunters 213
OF17-58 Sheridan	10	01/01/32	Walk-in game bird hunting allowed with no further permission required. Areas signed.	640	Open Fields For Game Bird Hunters 320
OF17-59 Sheridan	10	01/01/32	Walk-in game bird hunting allowed with no further permission required. Areas signed.	397	Open Fields For Game Bird Hunters 320
OF17-63 Daniels	9	01/01/32	Walk-in game bird hunting allowed with no further permission required. Areas signed.	499	Open Fields For Game Bird Hunters 320
OF17-64 Daniels	9	01/01/32	Walk-in game bird hunting allowed with no further permission required. Areas signed.	721	Open Fields For Game Bird Hunters 320
OF18-04 Daniels	9	01/01/32	Walk-in game bird hunting allowed with no further permission required. Areas signed.	320	Open Fields For Game Bird Hunters 283
OF18-30 Sheridan	11	01/01/30	Walk-in game bird hunting allowed with no further permission required. Areas signed.	340	Open Fields For Game Bird Hunters 73
OF18-70 Daniels	8	01/01/26	Walk-in game bird hunting allowed with no further permission required. Areas signed.	320	Open Fields For Game Bird Hunters 158



No shooting/trespassing into safety areas around houses or buildings.
No hunting in unharvested crops/fields or near livestock.

Project #	Map Page (s)	Cooperator	Method for Obtaining Permission	Access Acres	Project Type(s) (Proj. Acres)
County(s):	Project Expiration				
OF18-71 Daniels	9	01/01/27	Walk-in game bird hunting allowed with no further permission required. Areas signed.	480	Open Fields For Game Bird Hunters 320
OF18-72 Phillips	21	01/01/29	Walk-in game bird hunting allowed with no further permission required. Areas signed.	110	Open Fields For Game Bird Hunters 107
OF18-80 Roosevelt	25	01/01/32	Walk-in game bird hunting allowed with no further permission required. Areas signed.	160	Open Fields For Game Bird Hunters 142
OF18-84 Daniels	8	01/01/27	Walk-in game bird hunting allowed with no further permission required. Areas signed.	316	Open Fields For Game Bird Hunters 262
OF18-97 Valley	7	01/01/27	Walk-in game bird hunting allowed with no further permission required. Areas signed.	297	Open Fields For Game Bird Hunters 295
OF19-006 Sheridan	11	01/01/30	Walk-in game bird hunting allowed with no further permission required. Areas signed.	120	Open Fields For Game Bird Hunters 85
OF20-001 Daniels	8	01/01/30	Walk-in game bird hunting allowed with no further permission required. Areas signed.	320	Open Fields For Game Bird Hunters 316
OF20-002 Hill	4	01/01/27	Walk-in game bird hunting allowed with no further permission required. Areas signed.	640	Open Fields For Game Bird Hunters 320
OF20-003 Hill	4	01/01/27	Walk-in game bird hunting allowed with no further permission required. Areas signed.	480	Open Fields For Game Bird Hunters 320
OF20-009 Roosevelt	25	01/01/30	Walk-in game bird hunting allowed with no further permission required. Areas signed.	320	Open Fields For Game Bird Hunters 192
OF20-010 Roosevelt	25	01/01/30	Walk-in game bird hunting allowed with no further permission required. Areas signed.	320	Open Fields For Game Bird Hunters 53
OF20-011 Hill	16	01/01/30	Walk-in game bird hunting allowed with no further permission required. Areas signed.	444	Open Fields For Game Bird Hunters 181



No shooting/trespassing into safety areas around houses or buildings.
No hunting in unharvested crops/fields or near livestock.

Project #	Map Page (s)	Cooperator	Method for Obtaining Permission	Access Acres	Project Type(s) (Proj. Acres)
County(s):	Project Expiration				
OF20-012 Daniels	8	01/01/30	Walk-in game bird hunting allowed with no further permission required. Areas signed.	320	Open Fields For Game Bird Hunters 314
OF20-013 Daniels	9	01/01/30	Walk-in game bird hunting allowed with no further permission required. Areas signed.	794	Open Fields For Game Bird Hunters 179
OF21-006A Phillips	6	01/01/28	Walk-in game bird hunting allowed with no further permission required. Areas signed.	480	Open Fields For Game Bird Hunters 242
OF21-006B Phillips	6	01/01/28	Walk-in game bird hunting allowed with no further permission required. Areas signed.	320	Open Fields For Game Bird Hunters 241
OF21-007 Daniels	9	01/01/30	Walk-in game bird hunting allowed with no further permission required. Areas signed.	394	Open Fields For Game Bird Hunters 320
OF21-011 Phillips	20	01/01/27	Walk-in game bird hunting allowed with no further permission required. Areas signed.	320	Open Fields For Game Bird Hunters 286
OF21-013A Richland	37	01/01/32	Walk-in game bird hunting allowed with no further permission required. Areas signed.	640	Open Fields For Game Bird Hunters 88
OF21-014 Sheridan	24	01/01/32	Walk-in game bird hunting allowed with no further permission required. Areas signed. Follow special access trail 1.5 mile south & 0.5 mile west to parking area. Access trail entrance signed.	160	Open Fields For Game Bird Hunters 159
OF21-015 Sheridan	24	01/01/32	Walk-in game bird hunting allowed with no further permission required. Areas signed. Follow special access trail 1.5 mile south & 0.5 mile west to parking area. Access trail entrance signed.	182	Open Fields For Game Bird Hunters 182
OF21-017 Hill	15	01/01/27	Walk-in game bird hunting allowed with no further permission required. Areas signed.	324	Open Fields For Game Bird Hunters 311
OF21-018 Daniels	8	01/01/27	Walk-in game bird hunting allowed with no further permission required. Areas signed. No shooting or trespassing into safety zones around houses and buildings.	304	Open Fields For Game Bird Hunters 297
OF21-019 Daniels	8	01/01/30	Walk-in game bird hunting allowed with no further permission required. Areas signed.	320	Open Fields For Game Bird Hunters 315



No shooting/trespassing into safety areas around houses or buildings.
No hunting in unharvested crops/fields or near livestock.

Project #	Map Page (s)	Cooperator	Method for Obtaining Permission	Access Acres	Project Type(s) (Proj. Acres)
County(s):	Project Expiration				
OF21-025 Daniels	9	01/01/30	Walk-in game bird hunting allowed with no further permission required. Areas signed.	316	Open Fields For Game Bird Hunters 78
OF21-029 Daniels	9	01/01/30	Walk-in game bird hunting allowed with no further permission required. Areas signed.	320	Open Fields For Game Bird Hunters 315
OF21-036A Sheridan	11	01/01/28	Walk-in game bird hunting allowed with no further permission required. Areas signed.	238	Open Fields For Game Bird Hunters 214
OF21-036B Sheridan	11	01/01/30	Walk-in game bird hunting allowed with no further permission required. Areas signed. No shooting or trespassing into safety zones around houses and buildings.	420	Open Fields For Game Bird Hunters 214
OF21-048 Sheridan	11	01/01/28	Walk-in game bird hunting allowed with no further permission required. Areas signed.	80	Open Fields For Game Bird Hunters 78
OF21-049 Sheridan	11	01/01/28	Walk-in game bird hunting allowed with no further permission required. Areas signed.	240	Open Fields For Game Bird Hunters 208
OF22-002 Chouteau	15	01/01/31	Walk-in game bird hunting allowed with no further permission required. Areas signed.	159	Open Fields For Game Bird Hunters 159
OF22-006A McCone	48	01/01/32	Walk-in game bird hunting allowed with no further permission required. Areas signed.	585	Open Fields For Game Bird Hunters 320
OF22-006B McCone	48	01/01/32	Walk-in game bird hunting allowed with no further permission required. Areas signed.	205	Open Fields For Game Bird Hunters 164
OF22-012 Hill	4	01/01/33	Walk-in game bird hunting allowed with no further permission required. Areas signed.	309	Open Fields For Game Bird Hunters 309
OF22-013 Sheridan	25	01/01/32	Walk-in game bird hunting allowed with no further permission required. Areas signed. Follow special access trail across creek and along field edges to parking area. Access trail entrance signed.	162	Open Fields For Game Bird Hunters 162
OF22-015 Daniels	8	01/01/32	Walk-in game bird hunting allowed with no further permission required. Areas signed.	308	Open Fields For Game Bird Hunters 142



No shooting/trespassing into safety areas around houses or buildings.
No hunting in unharvested crops/fields or near livestock.

Project #	Map Page (s)	Cooperator	Method for Obtaining Permission	Access Acres	Project Type(s) (Proj. Acres)
County(s):	Project Expiration				
OF22-016 Daniels	9	01/01/26	Walk-in game bird hunting allowed with no further permission required. Areas signed.	320	Open Fields For Game Bird Hunters 260
OF22-018 Phillips	21	01/01/31	Walk-in game bird hunting allowed with no further permission required. Areas signed.	400	Open Fields For Game Bird Hunters 313
OF22-024 Daniels	9	01/01/31	Walk-in game bird hunting allowed with no further permission required. Areas signed.	240	Open Fields For Game Bird Hunters 211
OF22-031 Daniels	9	01/01/35	Walk-in game bird hunting allowed with no further permission required. Areas signed.	359	Open Fields For Game Bird Hunters 53
OF22-036 Sheridan	10	01/01/30	Walk-in game bird hunting allowed with no further permission required. Areas signed.	240	Open Fields For Game Bird Hunters 233
OF22-037 Hill	5	01/01/31	Walk-in game bird hunting allowed with no further permission required. Areas signed.	160	Open Fields For Game Bird Hunters 160
OF22-038 Hill	5	01/01/31	Walk-in game bird hunting allowed with no further permission required. Areas signed.	556	Open Fields For Game Bird Hunters 320
OF22-039 Hill	5	01/01/31	Walk-in game bird hunting allowed with no further permission required. Areas signed.	322	Open Fields For Game Bird Hunters 189
OF22-040 Hill	5	01/01/31	Walk-in game bird hunting allowed with no further permission required. Areas signed.	640	Open Fields For Game Bird Hunters 320
OF22-041 Hill	5	01/01/31	Walk-in game bird hunting allowed with no further permission required. Areas signed.	155	Open Fields For Game Bird Hunters 155
OF22-049 Phillips	20	01/01/32	Walk-in game bird hunting allowed with no further permission required. Areas signed.	341	Open Fields For Game Bird Hunters 320
OF22-050 Phillips	32	01/01/32	Walk-in game bird hunting allowed with no further permission required. Areas signed.	1,280	Open Fields For Game Bird Hunters 314



No shooting/trespassing into safety areas around houses or buildings.
No hunting in unharvested crops/fields or near livestock.

Project #	Map Page (s)	Cooperator	Method for Obtaining Permission	Access Acres	Project Type(s) (Proj. Acres)
County(s):	Project Expiration				
OF22-051 McCone	35	01/01/32	Walk-in game bird hunting allowed with no further permission required. Areas signed.	318	Open Fields For Game Bird Hunters 208
OF22-060 McCone	36	01/01/32	Walk-in game bird hunting allowed with no further permission required. Areas signed.	320	Open Fields For Game Bird Hunters 281
OF22-061 Sheridan	11	01/01/32	Walk-in game bird hunting allowed with no further permission required. Areas signed.	304	Open Fields For Game Bird Hunters 230
OF22-062 Sheridan	11	01/01/32	Walk-in game bird hunting allowed with no further permission required. Areas signed.	894	Open Fields For Game Bird Hunters 320
OF22-063 Sheridan	11	01/01/32	Walk-in game bird hunting allowed with no further permission required. Areas signed.	320	Open Fields For Game Bird Hunters 283
OF23-001 Sheridan	11	04/01/33	Walk-in game bird hunting allowed with no further permission required. Areas signed.	640	Open Fields For Game Bird Hunters 222
OF23-007 McCone	36	01/01/32	Walk-in game bird hunting allowed with no further permission required. Areas signed.	320	Open Fields For Game Bird Hunters 229
OF23-010 Sheridan	25	01/01/33	Walk-in game bird hunting allowed with no further permission required. Areas signed.	200	Open Fields For Game Bird Hunters 197
OF23-011 McCone	36	01/01/32	Walk-in game bird hunting allowed with no further permission required. Areas signed.	320	Open Fields For Game Bird Hunters 283
OF23-014 Valley	7	01/01/31	Walk-in game bird hunting allowed with no further permission required. Areas signed.	640	Open Fields For Game Bird Hunters 320
OF23-017 McCone	47	01/01/32	Walk-in game bird hunting allowed with no further permission required. Areas signed.	320	Open Fields For Game Bird Hunters 291
OF23-021 Roosevelt	25	01/01/33	Walk-in game bird hunting allowed with no further permission required. Areas signed.	160	Open Fields For Game Bird Hunters 158



No shooting/trespassing into safety areas around houses or buildings.
No hunting in unharvested crops/fields or near livestock.

Project #	Map Page (s)	Cooperator	Method for Obtaining Permission	Access Acres	Project Type(s) (Proj. Acres)
County(s):	Project Expiration				
OF23-027 Sheridan	10	01/01/31	Walk-in game bird hunting allowed with no further permission required. Areas signed.	804	Open Fields For Game Bird Hunters 320
OF23-030 Valley	34	01/01/33	Walk-in game bird hunting allowed with no further permission required. Areas signed.	160	Open Fields For Game Bird Hunters 160
OF23-033 McCone	48	01/01/33	Walk-in game bird hunting allowed with no further permission required. Areas signed.	318	Open Fields For Game Bird Hunters 292
OF23-034 Hill	15	01/01/33	Walk-in game bird hunting allowed with no further permission required. Areas signed.	316	Open Fields For Game Bird Hunters 317
OF23-041 Hill	5	01/01/33	Walk-in game bird hunting allowed with no further permission required. Areas signed.	357	Open Fields For Game Bird Hunters 255
OF23-045 Phillips	21, 6	01/01/33	Walk-in game bird hunting allowed with no further permission required. Areas signed.	320	Open Fields For Game Bird Hunters 296
OF23-047 Phillips	21	01/01/26	Walk-in game bird hunting allowed with no further permission required. Areas signed.	30	Open Fields For Game Bird Hunters 20
OF23-065 Sheridan	11	01/01/28	Walk-in game bird hunting allowed with no further permission required. Areas signed.	160	Open Fields For Game Bird Hunters 152
P2 Phillips	6	Hartman Land and Livestock Company 01/01/25	Permission is handled through the Block Management Program. Refer to the Block Management Hunting Access Guide: BMA #100, Phillips County. Type I	1,610	Pheasant Release 1,610
REGION 7					
1018 Rosebud	67	Steven & Patricia Thoeny 08/09/35	By phone; during the hours of 7:00 am to 7:00 pm; on any day of the week; at phone number 406-347-5527. Call for Reservations.	2,008	Sagebrush Lease 2,008
2000 Rosebud	67	Steven & Patricia Thoeny 08/09/35	By phone; during the hours of 7:00 am to 7:00 pm; on any day of the week; at phone number 406-347-5527. Call for Reservations.	7,622	Sagebrush Lease 7,622
2003 Garfield	65	Bergin Land and Livestock Ltd Co 01/20/36	Contact information is available onsite and through FWP Regional offices.	4,001	Sagebrush Lease 4,001



No shooting/trespassing into safety areas around houses or buildings.
No hunting in unharvested crops/fields or near livestock.

Project #	Map Page (s)	Cooperator	Method for Obtaining Permission	Access Acres	Project Type(s) (Proj. Acres)
County(s):	Project Expiration				
2004 Rosebud	67	Steven Seleg 07/12/35	By phone; during the hours of 8:00 am to 5:00 pm; any day of the week; at phone number(s) (406)351-2329.	11,016	Sagebrush Lease 11,016
2005 Rosebud	67	Jonathan Seleg 07/12/35	By phone; during the hours of 8:00 am to 5:00 pm; any day of the week; at phone number(s) (406)351-2329.	6,741	Sagebrush Lease 6,741
2007 Rosebud	66	Mongomery Ranch Company 04/26/35	By phone; during the hours of 8:00 am - 7:00 pm; on any day of the week; at 406-351-2226.	4,480	Sagebrush Lease 4,480
2012 Treasure	75	Froze-To-Death Grazing District 09/06/35	Permission is handled through the Block Management Program. Refer to the Block Management Hunting Access Guide: BMA #279; Treasure County; Type 2.	47,771	Sagebrush Lease 47,771
2013 Treasure	65	Froze-To-Death Grazing District 09/06/35	Permission is handled through the Block Management Program. Refer to the Block Management Hunting Access Guide: BMA #279; Treasure County; Type 2.	1,250	Sagebrush Lease 1,250
2015 Rosebud	65	Grebe Family Limited Partnership 12/16/35	Contact FWP for information on permission.	14,606	Sagebrush Lease 14,606
2017 Fallon	80	101 Cattle Co Inc 09/14/36	Permission is handled through the Block Management Program. Refer to the Block Management Hunting Access Guide: BMA #346; Fallon County; Type 1.	6,237	Sagebrush Lease 6,237
2018 Treasure	75	Virginia May 09/19/35	Permission is handled through the Block Management Program. Refer to the Block Management Hunting Access Guide: BMA #279; Treasure County. Type 2.	320	Sagebrush Lease 320
2019 Garfield	66	Debra Phillips 01/23/36	Permission is handled through the Block Management Program. Refer to the Block Management Hunting Access Guide: BMA #174; Rosebud County. Type 1.	4,296	Sagebrush Lease 4,296
2022 Rosebud	65	Phillip & Lorrain Thompson 05/26/35	Contact information is available onsite and through FWP Regional offices.	320	Sagebrush Lease 320
2023 Fallon	80	John & Ruth Vassar 07/12/35	Permission is handled through the Block Management Program. Refer to the Block Management Hunting Access Guide: BMA #375; Fallon County; Type 1.	3,218	Sagebrush Lease 3,218
2024 Garfield	46	Jack McRae 12/20/36	Permission is handled through the Block Management Program. Refer to the Block Management Hunting Access Guide: BMA #27; Garfield County; Type 2.	800	Sagebrush Lease 800



No shooting/trespassing into safety areas around houses or buildings.
No hunting in unharvested crops/fields or near livestock.

Project #	Map Page (s)	Cooperator	Method for Obtaining Permission	Access Acres	Project Type(s) (Proj. Acres)
County(s):	Project Expiration				
2025 Garfield	46	Big Dry Angus Ranch Co 12/14/36	Permission is handled through the Block Management Program. Refer to the Block Management Hunting Access Guide: BMA #27; Garfield County; Type 2.	3,284	Sagebrush Lease 3,284
2026 Garfield	58	Flying U LLC 12/29/36	Permission is handled through the Block Management Program. Refer to the Block Management Hunting Access Guide: BMA #55; Garfield County. Type II.	39,868	Sagebrush Lease 39,868
2161 Richland	50	Dwight & Andrew Thiessen 09/28/27	Permission is handled through the Block Management Program. Refer to the Block Management Hunting Access Guide: BMA #144; Richland County; Type 2.	6,960	Grazing Management 1,558
2215 Rosebud	67	Killen Land & Livestock Co 08/20/38	Contact information is available onsite and through FWP Regional offices.	14,038	Sagebrush Lease 14,038
2422 Fallon	70	Doug Bonsell 03/18/25	Accessible Public Land. No permission is required.	679	Shelterbelt(s) 6
2625 Richland	50	P & L Ranch LLC 07/07/25	Permission is handled through the Block Management Program. Refer to the Block Management Hunting Access Guide: BMA #135; Richland County; Type 2.	4,887	Shelterbelt(s) 4
2744 Dawson	49	Lorraine Whiteman 01/02/28	By phone; during the hours of 8:00am to 8:00 pm; on any day of the week; at phone number(s) (406) 773-520. Call for reservations.	5,590	Grazing Management 5,590
2984 Richland	50	P & L Ranch LLC 06/03/27	Permission is handled through the Block Management Program. Refer to the Block Management Hunting Access Guide: BMA #135; Richland County; Type 2.	4,887	Grazing Management 4,487
3024 Fallon	79	Sikorski & Sons 06/21/26	By phone; during the hours of 6:00 am to 9:00 pm; on any day of the week; at phone number(s) 406-775-6535. Call for reservations.	1,720	Perennial Food Plot, Shelterbelt(s) 10
3394 Richland	50	FWP - Seven Sisters WMA 05/01/27	WMA is open for public hunting; boundaries are signed. Refer to current hunting regulations for hunting and weapon restrictions.	560	Shelterbelt(s), Winter Food/ Cover Plots 11
3708 Garfield	58	TBM Farms 01/01/25	Permission is handled through the Block Management Program. Refer to the Block Management Hunting Access Guide: BMA #15; Garfield County. Type 1.	1,268	CRP Seed Cost- share 193
3808 Richland	50	FWP - Seven Sisters WMA 04/01/25	WMA is open for public hunting; boundaries are signed. Refer to current hunting regulations for hunting and weapon restrictions.	1,541	Nesting Cover, Winter Food/ Cover Plots 15



No shooting/trespassing into safety areas around houses or buildings.
No hunting in unharvested crops/fields or near livestock.

Project #	Map Page (s)	Cooperator	Method for Obtaining Permission	Access Acres	Project Type(s) (Proj. Acres)
County(s):	Project Expiration				
4009 Prairie	59	Franko Ranch 01/01/31	Permission is handled through the Block Management Program. Refer to the Block Management Hunting Access Guide: BMA #200; Prairie County. Type I.	1,280	Shelterbelt(s) 5
4070 Custer	78	Tongue River Chapter of Pheasants Forever 03/30/28	Accessible Public Land: No permission required.	1,700	Nesting Cover 132
4169 Richland	50	FWP - Seven Sisters WMA 04/01/31	WMA is open for public hunting; boundaries are signed. Refer to current hunting regulations for hunting and weapon restrictions.	1,541	Shelterbelt(s) 3
4170 Richland	50	FWP - Elk Island WMA 04/01/31	WMA is open for public hunting; boundaries are signed. Refer to current hunting regulations for hunting and weapon restrictions.	1,585	Shelterbelt(s) 2
4249 Richland	49	Veebaray Company 07/31/38	Permission is handled through the Block Management Program. Refer to the Block Management Hunting Access Guide: BMA #140; Richland and Dawson counties. Type II.	13,965	Grazing Management 12,145
4329 Richland	50	Patricia Rau 08/29/26	By phone; during the hours of 7:00 am to 8:00 pm; on any day of the week; at phone number 406-489-0663.	960	Nesting Cover 440
4950 Richland	37	Larry Christiansen 01/01/29	Permission is handled through the Block Management Program. Refer to the Block Management Hunting Access Guide: BMA #156; Richland County. Type I.	160	Habitat Management Lease 160
5090 Rosebud	68	Erik Peterson 01/01/28	Hunters must sign in at roster box on-site daily. Boxes are located on the property at main access roads. Areas signed.	9,292	Habitat Management Lease 60
5191 Powder River	89	USDA - United States Forest Service 10/31/34	Accessible Public Land: No permission required.	160	Shelterbelt(s) 40
5773 Dawson	49	Bruce Smith 03/31/29	Permission is handled through the Block Management Program. Refer to the Block Management Hunting Access Guide: BMA #123; Dawson County. Type I.	2,853	Habitat Management Lease 388
5774 Dawson	50	Larry Smith 03/31/29	Permission is handled through the Block Management Program. Refer to the Block Management Hunting Access Guide: BMA #123; Dawson County. Type I.	2,947	Habitat Management Lease 182
6011 McCone	59	D & E Farms 04/30/25	Permission is handled through the Block Management Program. Refer to the Block Management Hunting Access Guide: BMA #87; McCone County. Type II.	2,240	Habitat Management Lease, Winter Food/Cover Plots 176



No shooting/trespassing into safety areas around houses or buildings.
No hunting in unharvested crops/fields or near livestock.

Project #	Map Page (s)	Cooperator	Project Expiration	Method for Obtaining Permission	Access Acres	Project Type(s) (Proj. Acres)
County(s):						
6012 Treasure	75	FWP Isaac Homestead WMA	04/01/30	Accessible Public Land: No permission required.	1,263	Nesting Cover, Perennial Food Plot 115
6013 Wibaux	61	Jendro Ranches	04/01/30	Permission is handled through the Block Management Program. Refer to the Block Management Hunting Access Guide: BMA #251; Wibaux County. Type I.	956	Habitat Management Lease, Winter Food/Cover Plots 78
6034 Richland	50	FWP - Gartside Reservoir FAS	04/01/30	Accessible Public Land: No permission required.	159	Nesting Cover, Winter Food/Cover Plots 18
6036 Richland	50	Schieber Ranch Inc	04/01/30	Permission is handled through the Block Management Program. Refer to the Block Management Hunting Access Guide: BMA #135; Richland County. Type II.	1,160	Habitat Management Lease 40
6114 Rosebud	68	Erik Peterson	03/31/36	Hunters must sign in at roster box on-site daily. Boxes are located on the property at main access roads. Areas signed.	17,884	Shelterbelt(s) 12
6300 Fallon	79	Ry O'Connor	04/01/26	Permission is handled through the Block Management Program. Refer to the Block Management Hunting Access Guide: BMA #365; Fallon County. Type I.	5,765	Grain Food Plot 40
6302 Rosebud	68	Erik Peterson	04/01/26	Accessible Public Land: No permission required.	9,292	Interseeding Project 320
6303 Carter	85	RCO Land and Livestock LLC	04/01/26	Walk-in game bird hunting allowed with no further permission required. Areas signed.	1,888	Habitat Management Lease 162
6319 Carter	85	RCO Land and Livestock LLC	04/01/26	Walk-in game bird hunting allowed with no further permission required. Areas signed.	1,890	Interseeding Project 100
6343 Dawson	49	Jerry Goosen	05/01/26	Permission is handled through the Block Management Program. Refer to the Block Management Hunting Access Guide: BMA #122; Dawson County. Type I.	316	Habitat Management Lease 160
6359 McCone	48	Mary Kountz	05/01/26	Walk-in game bird hunting allowed with no further permission required. Areas signed.	640	Habitat Management Lease 188
6399 Dawson	49	DJM INC	04/01/31	Walk-in game bird hunting allowed with no further permission required. Areas signed.	320	Habitat Management Lease 92



No shooting/trespassing into safety areas around houses or buildings.
No hunting in unharvested crops/fields or near livestock.

Project #	Map Page (s)	Cooperator	Method for Obtaining Permission	Access Acres	Project Type(s) (Proj. Acres)
County(s):	Project Expiration				
6521 Dawson	49	Gary Kreiman 04/01/26	Permission is handled through the Block Management Program. Refer to the Block Management Hunting Access Guide: BMA #109; Dawson County. Type II.	326	Habitat Management Lease 57
6522 Dawson	49	Gary Kreiman 04/01/26	Permission is handled through the Block Management Program. Refer to the Block Management Hunting Access Guide: BMA #109; Dawson County. Type II.	640	Habitat Management Lease, Managed Hay Lease 326
6545 Dawson	49	Don Klempel 04/01/25	Permission is handled through the Block Management Program. Refer to the Block Management Hunting Access Guide: BMA #121; Dawson County. Type I.	160	Habitat Management Lease 86
6546 Richland	49	Veebaray Company 04/01/25	Permission is handled through the Block Management Program. Refer to the Block Management Hunting Access Guide: BMA #140; Richland County. Type II.	13,964	Cover Crop Mgt Lease 160
6547 Carter	79	Doug Bonsell 04/01/25	Permission is handled through the Block Management Program. Refer to the Block Management Hunting Access Guide: BMA #442; Carter County. Type II.	4,998	Winter Food/Cover Plots 10
6600 Rosebud	68	Erik Peterson 04/01/26	Hunters must sign in at roster box on-site daily. Boxes are located on the property at main access roads. Areas signed.	9,292	Disking/Interseeding 320
6601 Dawson	49	Gary Kreiman 04/01/26	Accessible Public Land: No permission required.	640	Managed Hay Lease 320
6620 Fallon	80	Peggy Meccage 04/01/25	Permission is handled through the Block Management Program. Refer to the Block Management Hunting Access Guide: BMA #351; Fallon County. Type II.	1,141	Grain Food Plot, Winter Food/Cover Plots 20
6622 Prairie	60	Arne Sutton 04/01/32	Walk-in game bird hunting allowed with no further permission required. Areas signed.	320	Habitat Management Lease 105
6623 Carter	85	RCO Land and Livestock LLC 04/01/26	Permission is handled through the Block Management Program. Refer to the Block Management Hunting Access Guide: BMA #449; Carter County. Type I.	1,890	Winter Food/Cover Plot 10
6624 Fallon	79	Ashley O'Donnell 04/01/26	Permission is handled through the Block Management Program. Refer to the Block Management Hunting Access Guide: BMA #370; Fallon County. Type I.	4,471	Grain Food Plot 40
6625 Prairie	59	Clayton Heitz 04/01/25	Permission is handled through the Block Management Program. Refer to the Block Management Hunting Access Guide: BMA #205; Prairie County. Type II.	2,207	Grain Food Plot 40



No shooting/trespassing into safety areas around houses or buildings.
No hunting in unharvested crops/fields or near livestock.

Project #	Map Page (s)	Cooperator	Method for Obtaining Permission	Access Acres	Project Type(s) (Proj. Acres)
County(s):	Project Expiration				
6626 Fallon	49	Richard Tieszen 04/01/25	Permission is handled through the Block Management Program. Refer to the Block Management Hunting Access Guide: BMA #122; Dawson County. Type I.	1,273	Grain Food Plot 40
6627 Custer	78	Ryan Jones 04/01/25	Accessible Public Land: No permission required.	1,700	Grain Food Plot 30
6628 Custer	69	Floyd Gabel 04/01/25	Permission is handled through the Block Management Program. Refer to the Block Management Hunting Access Guide: BMA #300; Custer County. Type II.	600	Grain Food Plot 30
6629 Dawson	49	Jerry Goosen 04/01/30	Walk-in game bird hunting allowed with no further permission required. Areas signed.	639	Habitat Management Lease 184
6630 Dawson	49	Steve Deckert 04/01/32	Walk-in game bird hunting allowed with no further permission required. Areas signed.	310	Habitat Management Lease 98
6639 Dawson	49	Steve Deckert 04/01/32	Walk-in game bird hunting allowed with no further permission required. Areas signed.	320	Habitat Management Lease 30
6659 Dawson	49	Samuel Deckert 04/01/32	Walk-in game bird hunting allowed with no further permission required. Areas signed.	318	Habitat Management Lease 196
6679 Dawson	49	Constance Race 04/01/25	Walk-in game bird hunting allowed with no further permission required. Areas signed.	300	Habitat Management Lease 105
6783 McCone	59	Dennis Wolff 04/01/27	Permission is handled through the Block Management Program. Refer to the Block Management Hunting Access Guide: BMA #95; McCone County. Type I.	2,884	Managed Hay Lease 320
6844 Richland	50	DH Ranch 03/31/27	Permission is handled through the Block Management Program. Refer to the Block Management Hunting Access Guide: BMA #102; Richland County. Type I.	3,633	Grain Food Plot, Managed Hay Lease, Winter Food/Cover Plots 60
6845 Fallon	79	Ashley O'Donnell 03/31/26	Permission is handled through the Block Management Program. Refer to the Block Management Hunting Access Guide: BMA #370; Fallon County. Type I.	4,471	Winter Food/Cover Plots 10
6847 Fallon	79	O'Connor Cattle Co 03/31/26	Permission is handled through the Block Management Program. Refer to the Block Management Hunting Access Guide: BMA #365; Fallon County. Type I.	5,765	Winter Food/Cover Plots 10



No shooting/trespassing into safety areas around houses or buildings.
No hunting in unharvested crops/fields or near livestock.

Project #	Map Page (s)	Cooperator	Method for Obtaining Permission	Access Acres	Project Type(s) (Proj. Acres)
County(s):	Project Expiration				
6849 Fallon	79	C & D Ranch LLC 03/31/26	Permission is handled through the Block Management Program. Refer to the Block Management Hunting Access Guide: BMA #356; Fallon County. Type I.	1,200	Grain Food Plot 20
6864 Custer	77	Emmett Mollman 03/31/26	Accessible Public Land: No permission required.	22,128	Grain Food Plot, Winter Food/ Cover Plots 72
6885 Garfield	58	John Schlepp 04/01/32	Walk-in game bird hunting allowed with no further permission required. Areas signed.	66	Habitat Management Lease 65
6904 McCone	59	Dennis Wolff 03/31/28	Permission is handled through the Block Management Program. Refer to the Block Management Hunting Access Guide: BMA #95; McCone County. Type I.	2,884	Habitat Management Lease 160
6924 McCone	59	Rock Barn Ranch LLC 03/31/28	Permission is handled through the Block Management Program. Refer to the Block Management Hunting Access Guide: BMA #95; McCone County. Type I.	960	Habitat Management Lease 18
6925 McCone	59	D & E Farms 03/31/26	Permission is handled through the Block Management Program. Refer to the Block Management Hunting Access Guide: BMA #87; McCone County. Type II.	1,916	Habitat Management Lease 160
6926 Garfield	58	TBM Farms 03/31/26	Permission is handled through the Block Management Program. Refer to the Block Management Hunting Access Guide: BMA #15; Garfield County. Type I.	4,146	Habitat Management Lease 170
6927 Garfield	58	Jim Helm 03/31/26	Permission is handled through the Block Management Program. Refer to the Block Management Hunting Access Guide: BMA #14; Garfield County. Type II.	2,303	Habitat Management Lease 35
6929 Dawson	48	Richard Tieszen 03/31/26	Permission is handled through the Block Management Program. Refer to the Block Management Hunting Access Guide: BMA #122; Dawson County. Type I.	1,273	Winter Food/ Cover Plots 10
6930 Carter	49	Doug Bonsell 03/31/26	Contact FWP for information on permission.	4,098	Grain Food Plot 40
6931 Dawson	79	Pasture Creek Inc 01/01/38	Permission is handled through the Block Management Program. Refer to the Block Management Hunting Access Guide: BMA #111; Dawson County. Type I.	625	Shelterbelt(s) 3
6984 Wibaux	49	Michael Mullet 03/31/33	Walk-in game bird hunting allowed with no further permission required. Areas signed.	320	Habitat Management Lease 210



No shooting/trespassing into safety areas around houses or buildings.
No hunting in unharvested crops/fields or near livestock.

Project #	Map Page (s)	Cooperator	Method for Obtaining Permission	Access Acres	Project Type(s) (Proj. Acres)
County(s):	Project Expiration				
6985 Dawson	49	Michael Mullet 04/01/33	Walk-in game bird hunting allowed with no further permission required. Areas signed.	320	Habitat Management Lease 150
7005 Dawson	49	Kaufman Farms LLC 03/31/33	Permission is handled through the Block Management Program. Refer to the Block Management Hunting Access Guide: BMA #115; Dawson County. Type I.	320	Habitat Management Lease 163
7006 Prairie	60	Jared Kountz 03/31/32	Walk-in game bird hunting allowed with no further permission required. Areas signed.	643	Habitat Management Lease 165
7007 Fallon	79	Daniel Bublitz 03/31/32	Walk-in game bird hunting allowed with no further permission required. Areas signed.	320	CRP Add-On Lease 90
7008 Fallon	79	Daniel Bublitz 03/31/32	Permission is handled through the Block Management Program. Refer to the Block Management Hunting Access Guide: BMA #378; Fallon County. Type II.	320	CRP Add-On Lease 266
7009 Carter	85	RCO Land and Livestock LLC 03/31/27	Permission is handled through the Block Management Program. Refer to the Block Management Hunting Access Guide: BMA #449; Carter County. Type I.	1,890	Disking Project 320
7010 Richland	50	William Hoffman 03/31/33	Walk-in game bird hunting allowed with no further permission required. Areas signed.	318	CRP Add-On Lease, Habitat Management Lease 54
7024 Dawson	49	E & E Walker Inc 03/31/33	Permission is handled through the Block Management Program. Refer to the Block Management Hunting Access Guide: BMA #120; Dawson County. Type I.	2,040	Habitat Management Lease 227
7025 Dawson	49	E & E Walker Inc 03/31/33	Permission is handled through the Block Management Program. Refer to the Block Management Hunting Access Guide: BMA #120; Dawson County. Type I.	2,040	Habitat Management Lease 100
7026 Wibaux	70	Alisa Maus 03/31/33	Walk-in game bird hunting with no further permission required. Areas signed. No driving on access road if it is wet.	320	Managed Grazing 160
7027 Wibaux	70	Alisa Maus 03/31/33	Walk-in game bird hunting allowed with no further permission required. Areas signed.	320	Habitat Management Lease 160
7044 McCone	48	JK Johnson Inc 03/31/32	Permission is handled through the Block Management Program. Refer to the Block Management Hunting Access Guide: BMA #74; McCone County. Type II.	320	CRP Add-On Lease 175



No shooting/trespassing into safety areas around houses or buildings.
No hunting in unharvested crops/fields or near livestock.

Project #	Map Page (s)	Cooperator	Method for Obtaining Permission	Access Acres	Project Type(s) (Proj. Acres)
County(s):	Project Expiration				
7045 McCone	60	Jared Kountz 03/31/32	Walk-in game bird hunting allowed with no further permission required. Areas signed.	320	CRP Add-On Lease 320
7224 Richland	37	Michael Backes 03/31/29	Accessible Public Land: No permission required.	643	Habitat Management Lease 323
7244 Rosebud	68	Erik Peterson 03/31/27	Accessible Public Land: No permission required.	17,844	Habitat Management Lease 313
7250 Rosebud	68	Erik Peterson 03/31/27	Accessible Public Land: No permission required.	17,884	Habitat Management Lease 320
7254 Custer	78	Ryan Jones 03/31/26	Accessible Public Land: No permission required.	21,206	Winter Food/ Cover Plots 15
7255 Fallon	79	Dennis Rath 03/31/29	Permission is handled through the Block Management Program. Refer to the Block Management Hunting Access Guide: BMA #356; Fallon County. Type I.	1,440	Grain Food Plot, Winter Food/ Cover Plot 30
7256 Wibaux	61	Wilbur Chaffee 03/31/29	Permission is handled through the Block Management Program. Refer to the Block Management Hunting Access Guide: BMA #251; Wibaux County. Type I.	640	Habitat Management Lease 22
7265 Fallon	79	C & D Ranch LLC 03/31/29	Permission is handled through the Block Management Program. Refer to the Block Management Hunting Access Guide: BMA #356; Fallon County. Type I.	1,200	Winter Food/ Cover Plot 8
7304 Dawson	49	Triple N INC 03/31/27	Walk-in game bird hunting allowed with no further permission required. Areas signed.	1,054	Habitat Management Lease 211
7305 Dawson	49	Rod Carpenter 03/31/27	Walk-in game bird hunting allowed with no further permission required. Areas signed.	155	Habitat Management Lease 91
7307 Dawson	49	Shawn Walker 03/31/27	Walk-in game bird hunting allowed with no further permission required. Areas signed.	160	Habitat Management Lease 80
7308 McCone	59	Rock Barn Ranch LLC 03/31/28	Permission is handled through the Block Management Program. Refer to the Block Management Hunting Access Guide: BMA #95; McCone County. Type I.	960	Habitat Management Lease 150

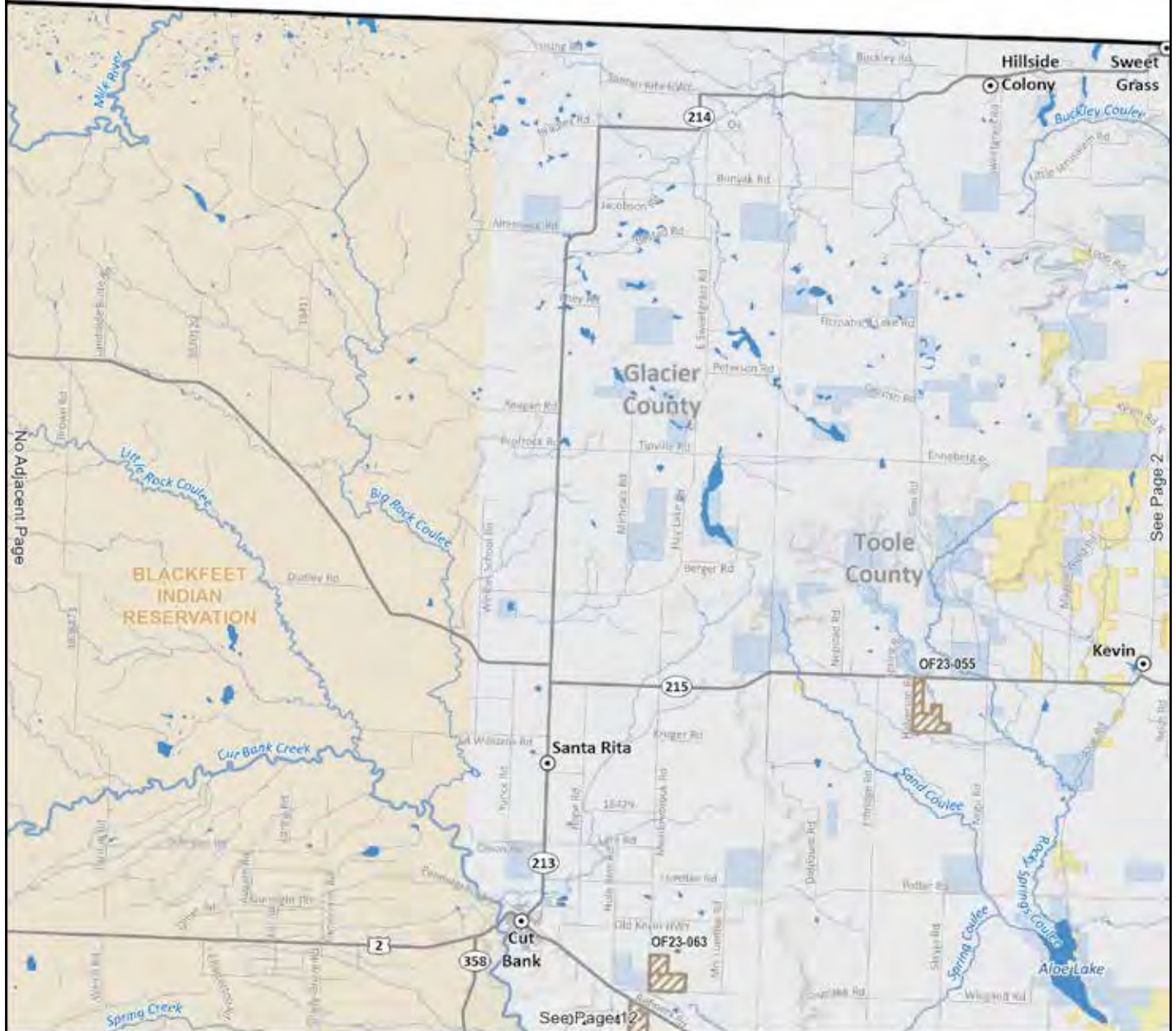


No shooting/trespassing into safety areas around houses or buildings.
No hunting in unharvested crops/fields or near livestock.

Project # County(s):	Map Page (s)	Cooperator Project Expiration	Method for Obtaining Permission	Access Acres	Project Type(s) (Proj. Acres)
7309 McCone	48	Jay Johnson 03/31/32	Permission is handled through the Block Management Program. Refer to the Block Management Hunting Access Guide: BMA #74; McCone County. Type II.	320	Habitat Management Lease 145
CLA21-02 Rosebud	76	Hoodoo Land Holdings 08/31/51	By phone; during the hours of 8:00 am to 4:00 pm; any day of the week; at phone number(s) (406)347-5494.	14,491	Conservation Lease Agreement 14,491
OF22-052 Prairie	59	01/01/31	Walk-in game bird hunting allowed with no further permission required. Areas signed.	614	Open Fields For Game Bird Hunters 320
OF22-053 Prairie	59	01/01/31	Walk-in game bird hunting allowed with no further permission required. Areas signed.	639	Open Fields For Game Bird Hunters 320
OF22-054 Prairie	59	01/01/31	Walk-in game bird hunting allowed with no further permission required. Areas signed.	638	Open Fields For Game Bird Hunters 320
OF22-055 Garfield	58	01/01/32	Walk-in game bird hunting allowed with no further permission required. Areas signed.	265	Open Fields For Game Bird Hunters 232
OF22-057 Prairie	59	01/01/31	Walk-in game bird hunting allowed with no further permission required. Areas signed.	151	Open Fields For Game Bird Hunters 145

UGBEP Permission Methods- See 2024 Projects Access Guide

No Adjacent Page




- Private Land Project - No Permission Needed for Game Bird Hunting
- US Bureau of Land Management
- Indian Reservation
- Other Federal Land
- Montana State Trust Land



Valid for the 2024 Hunting Season. Possession of this map does not constitute legal access to private land enrolled in the UGBEP. This map is not intended to depict current property ownership outside the enrolled Programs Area. It is every hunter's responsibility to know the land ownership of the area he or she intends to hunt, the hunting regulations, and any land use restrictions that may apply. Check the FWP Hunt Planner for updates: <http://bit.ly/2qub4M>

FWP Region 4
Date: 8/5/2024

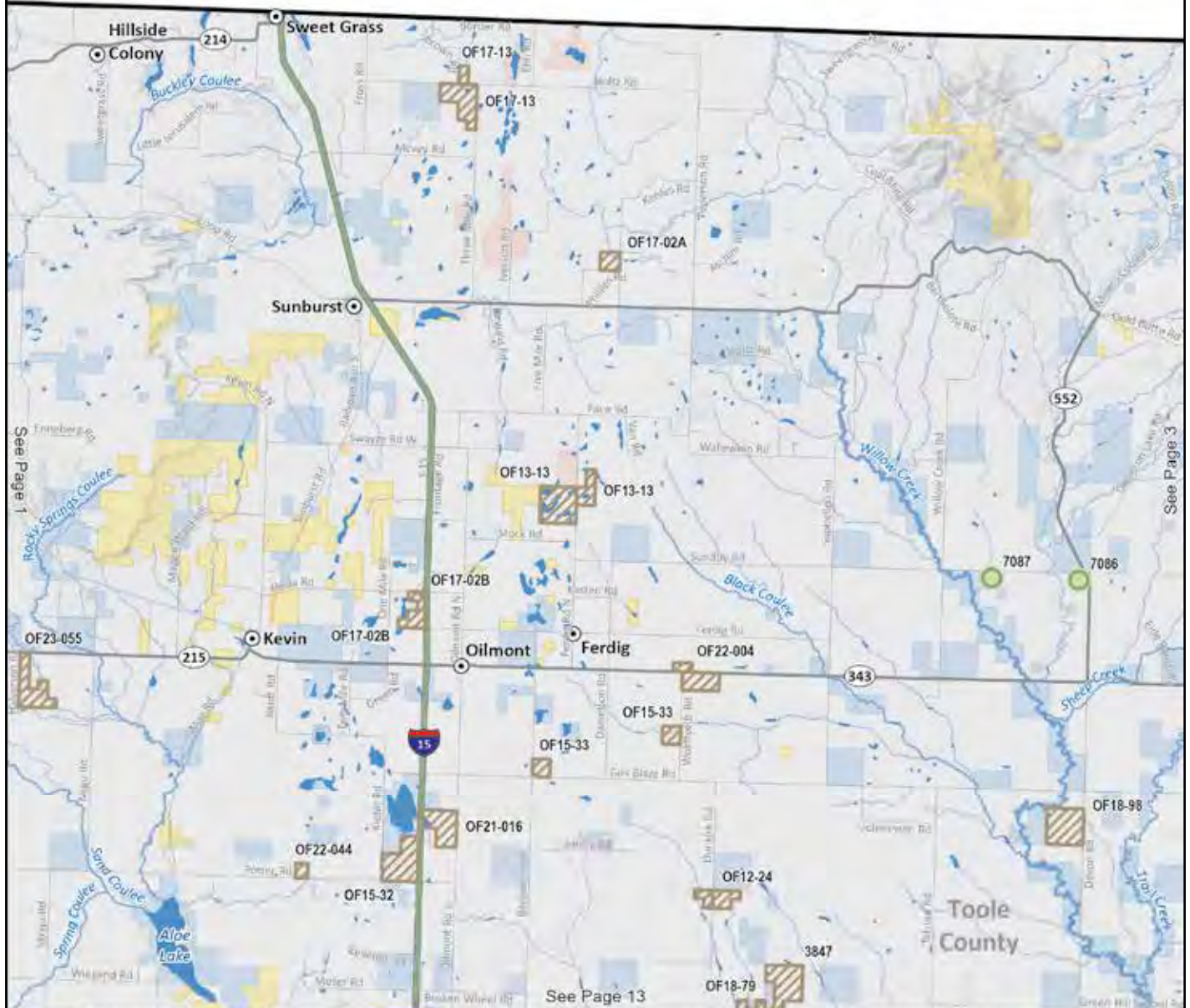


No Adjacent Page

See Page 2

UGBEP Permission Methods- See 2024 Projects Access Guide

No Adjacent Page



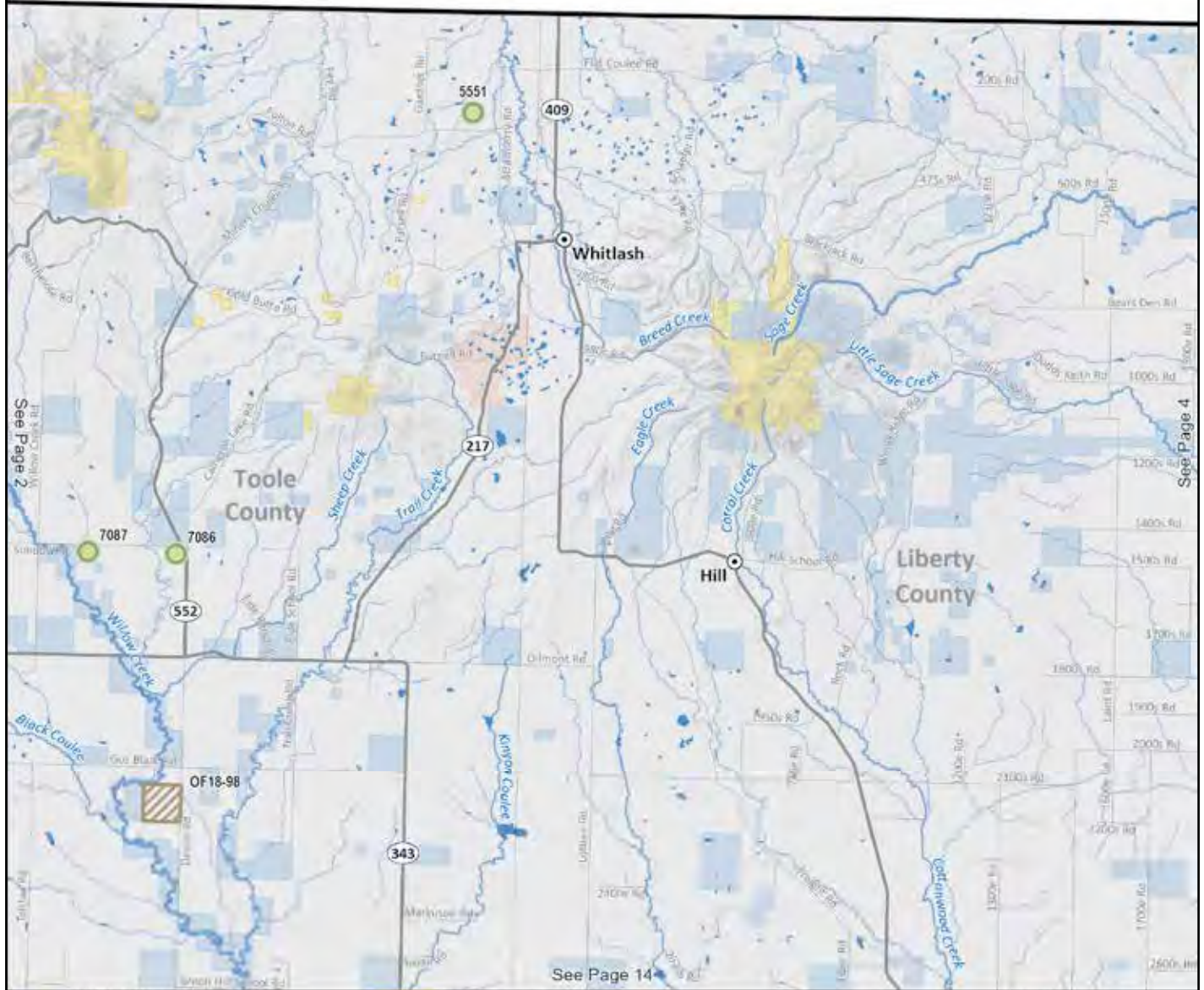
	Project Located on Block Management Area		US Bureau of Land Management
	Private Land Project - No Permission Needed for Game Bird Hunting		Other Federal Land
			Montana State Trust Land






Area of Interest

0 2.5 5 Miles

UGBEP Permission Methods- See 2024 Projects Access Guide

No Adjacent Page



	Project Located on Block Management Area		US Bureau of Land Management
	Private Land Project - No Permission Needed for Game Bird Hunting		Other Federal Land
			Montana State Trust Land

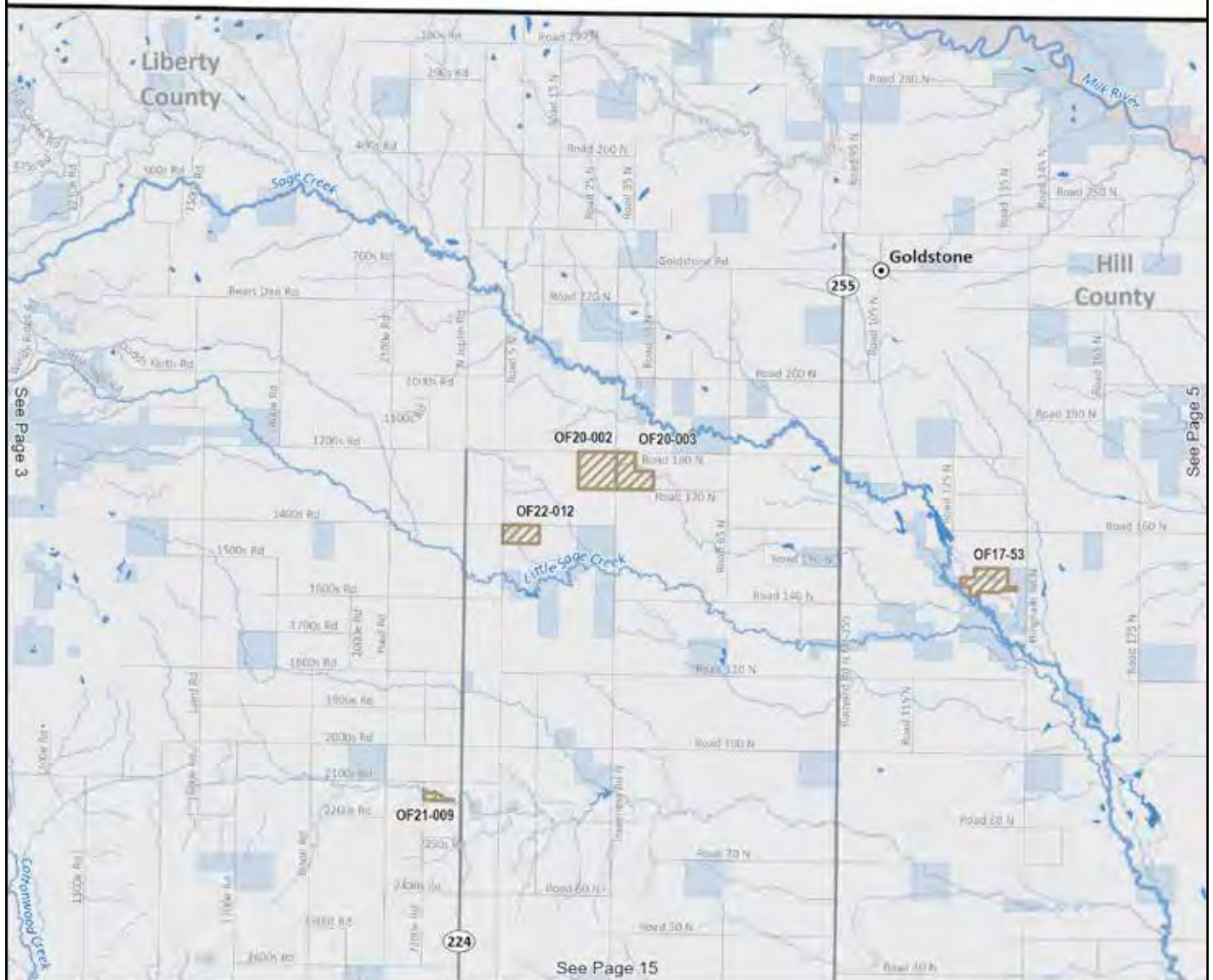
Area of Interest



0 2.5 5 Miles

UGBEP Permission Methods- See 2024 Projects Access Guide





No Adjacent Page



See Page 3

See Page 5

See Page 15

-  Private Land Project - No Permission Needed for Game Bird Hunting
-  Other Federal Land
-  Montana Fish, Wildlife & Parks
-  Montana State Trust Land



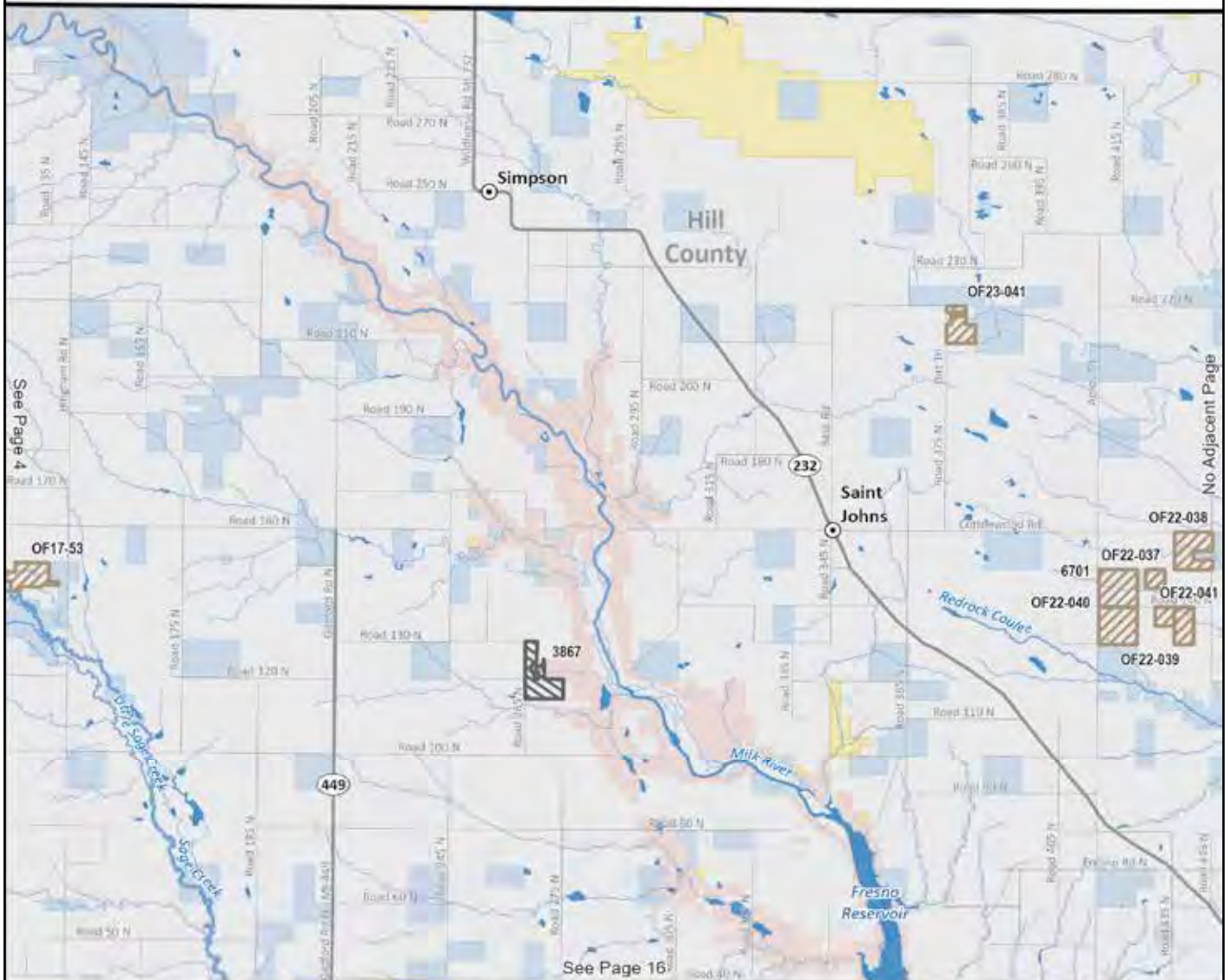
Valid for the 2024 Hunting Season. Possession of this map does not constitute legal access to private land enrolled in the UGBEP. This map is not intended to depict current property ownership outside the enrolled Program Area. It is every hunter's responsibility to know the land ownership of the area he or she intends to hunt, the hunting regulations, and any land use restrictions that may apply. Check the FWP Hunt Planner for updates: <http://bit.ly/2qgub0t>

FWP Region 6
Date: 8/6/2024



UGBEP Permission Methods- See 2024 Projects Access Guide

No Adjacent Page



	Private Land Project - No Permission Needed for Game Bird Hunting		US Bureau of Land Management
	Private Land Project - Permission Needed		Other Federal Land
			Montana Fish, Wildlife & Parks
			Montana State Trust Land

Area of Interest

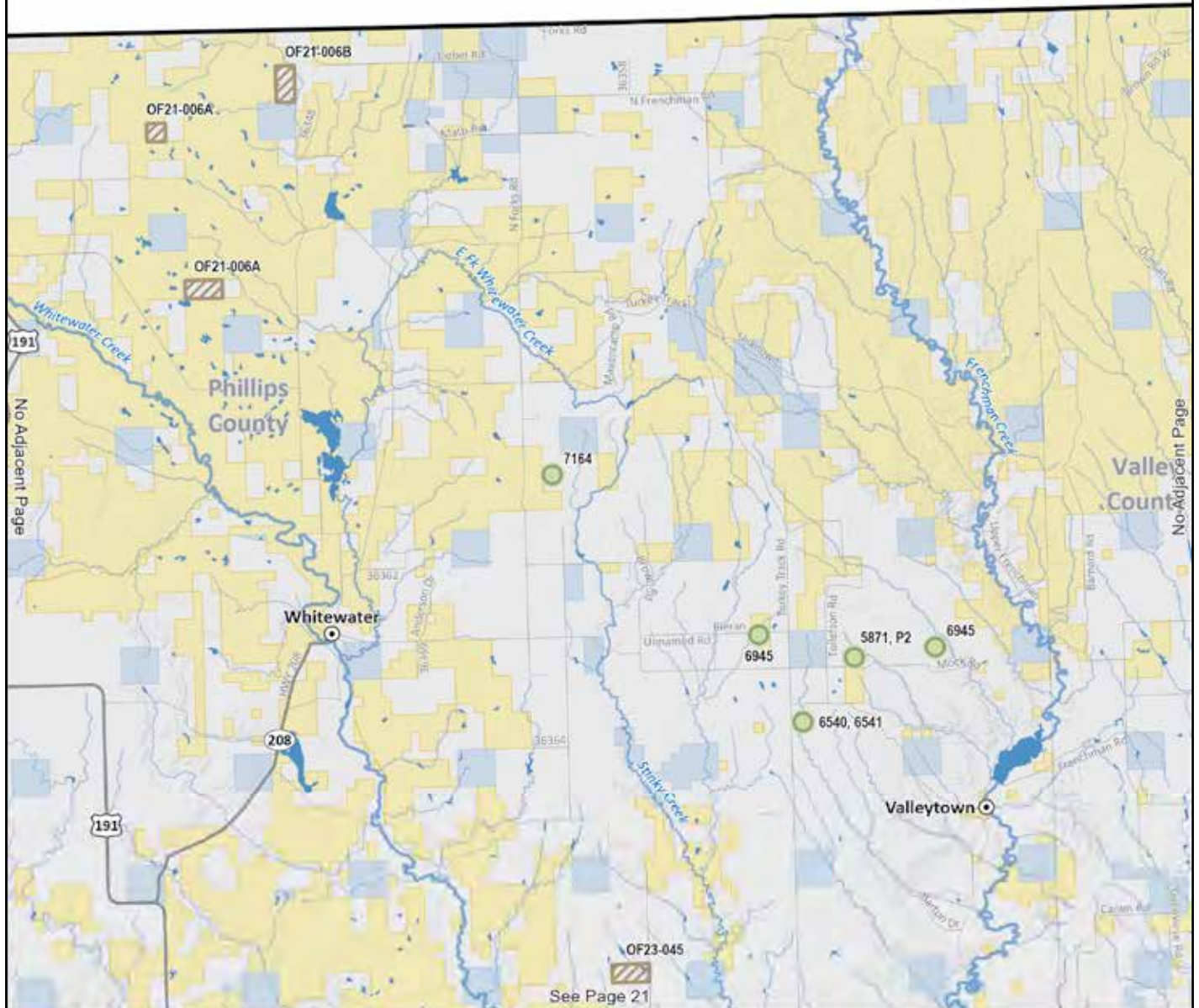


1 Grant
2 Cascade
3 Yellowstone
4 Yellowstone
5 Yellowstone
6 Yellowstone
7 Miles City

Valid for the 2024 Hunting Season. Possession of this map does not constitute legal access to private land enrolled in the UGBEP. This map is not intended to depict current property ownership outside the enrolled Program Area. It is every hunter's responsibility to know the land ownership of the area he or she intends to hunt, the hunting regulations, and any land use restrictions that may apply. Check the FWP Hunt Planner for updates: <http://bit.ly/2qgub0t>

UGBEP Permission Methods- See 2024 Projects Access Guide

No Adjacent Page



	Project Located on Block Management Area		US Bureau of Land Management
	Private Land Project - No Permission Needed for Game Bird Hunting		Other Federal Land
			Montana State Trust Land



UGBEP Permission Methods- See 2024 Projects Access Guide






No Adjacent Page



No Adjacent Page

See Page 8

See Page 23

	Private Land Project - No Permission Needed for Game Bird Hunting		US Bureau of Land Management		Indian Reservation
			Other Federal Land		
			Montana State Trust Land		



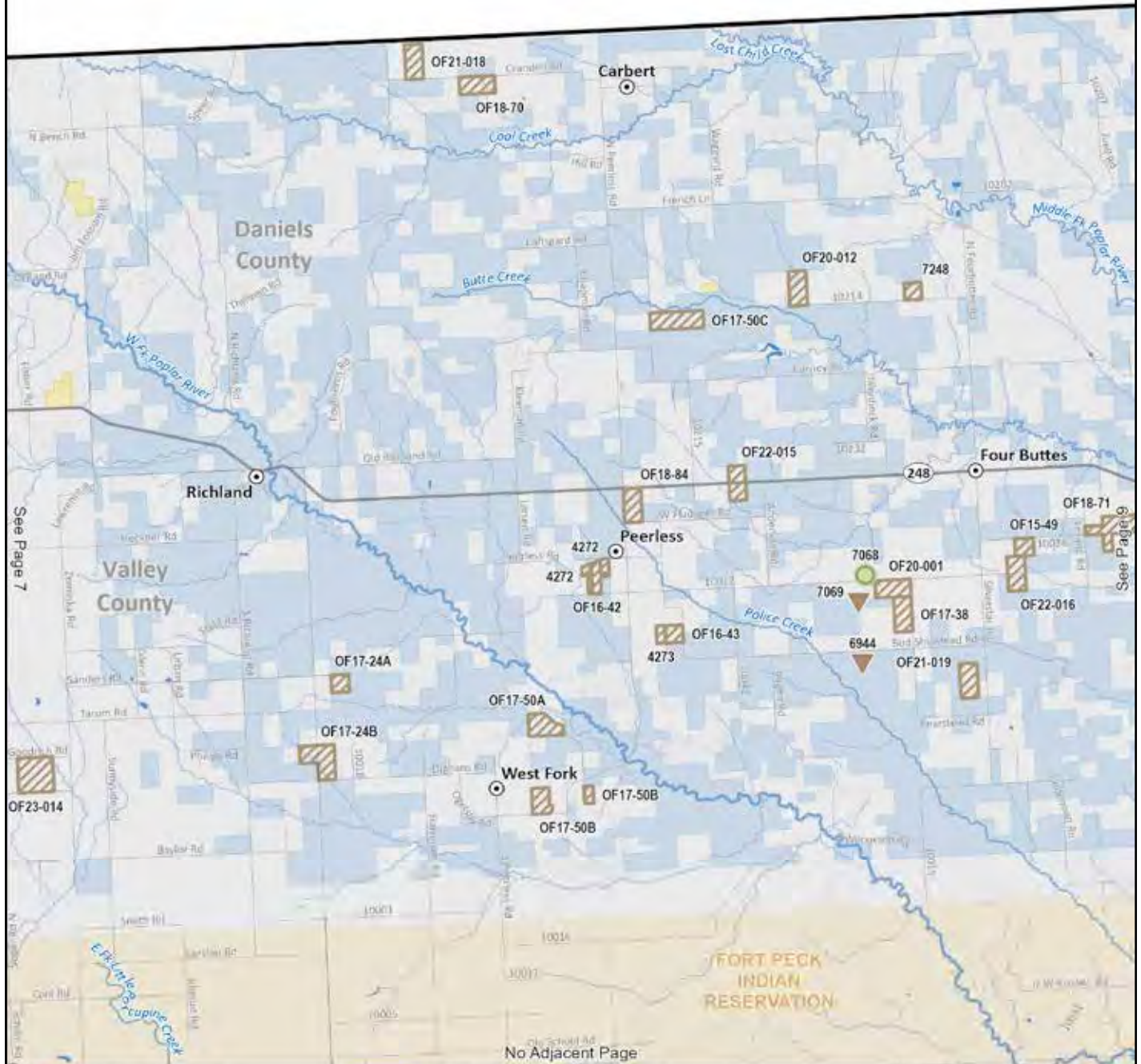
Valid for the 2024 Hunting Season. Possession of this map does not constitute legal access to private land enrolled in the UGBEP. This map is not intended to depict current property ownership outside the enrolled Program Area. It is every hunter's responsibility to know the land ownership of the area he or she intends to hunt, the hunting regulations, and any land use restrictions that may apply. Check the FWP Hunt Planner for updates: <http://bit.ly/2rqz0tM>








FWP Region 6
Date: 8/6/2024



UGBEP Permission Methods- See 2024 Projects Access Guide

No Adjacent Page



-  Public Land Project
-  Project Located on Block Management Area
-  Private Land Project - No Permission Needed for Game Bird Hunting
-  US Bureau of Land Management
-  Other Federal Land
-  Montana State Trust Land
-  Indian Reservation



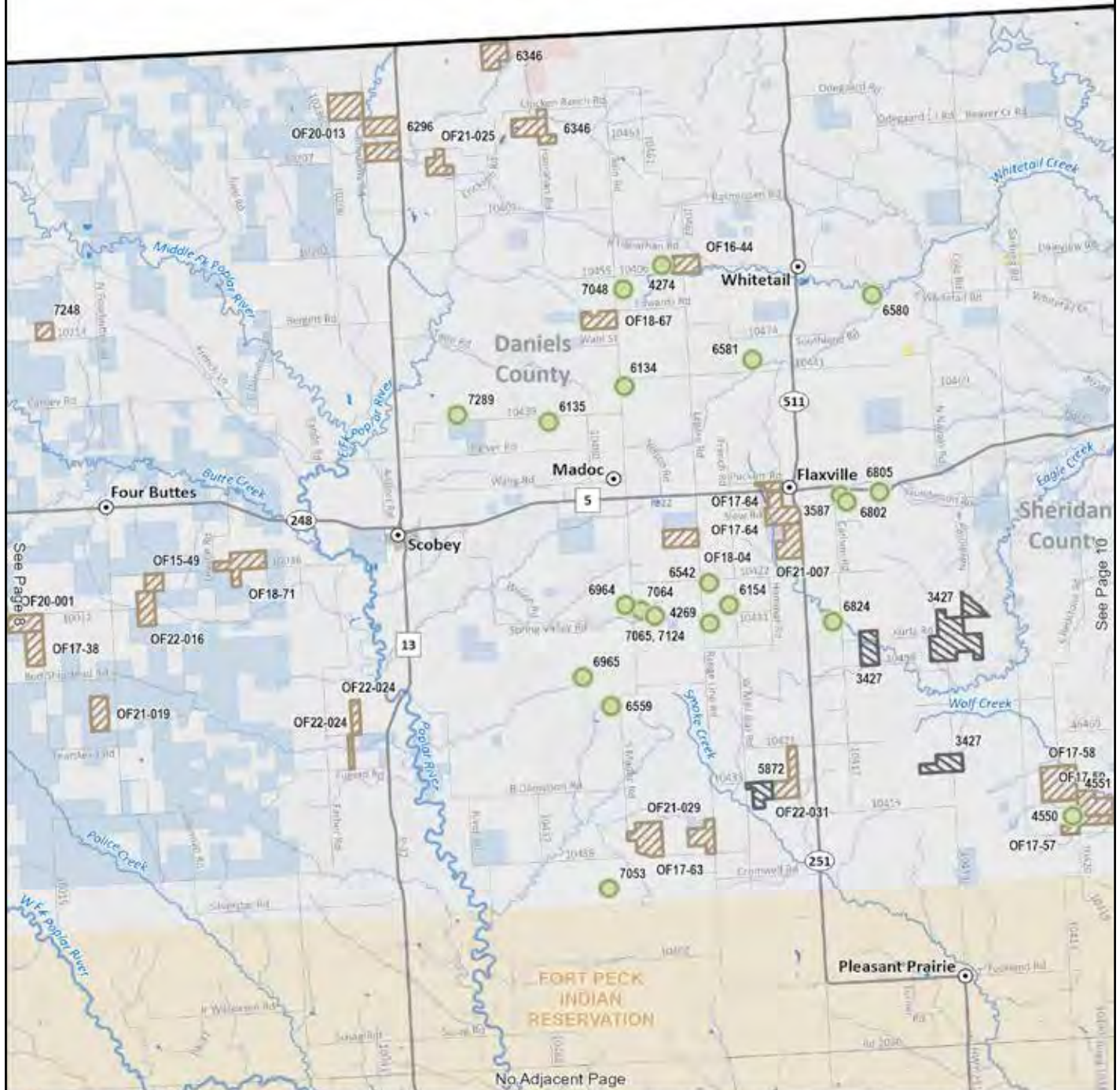
Valid for the 2024 Hunting Season. Possession of this map does not constitute legal access to private land enrolled in the UGBEP. This map is not intended to depict current property ownership outside the enrolled Program Area. It is every hunter's responsibility to know the land ownership of the area he or she intends to hunt, the hunting regulations, and any land use restrictions that may apply. Check the FWP Hunt Planner for updates: <http://bit.ly/2qgub4t>

FWP Region 6
Date: 8/5/2024



UGBEP Permission Methods- See 2024 Projects Access Guide

No Adjacent Page



No Adjacent Page

Public Land Project	Private Land Project - No Permission Needed for Game Bird Hunting	US Bureau of Land Management	Indian Reservation
Project Located on Block Management Area	Private Land Project - Permission Needed	Other Federal Land	Montana Fish, Wildlife & Parks
		Montana State Trust Land	



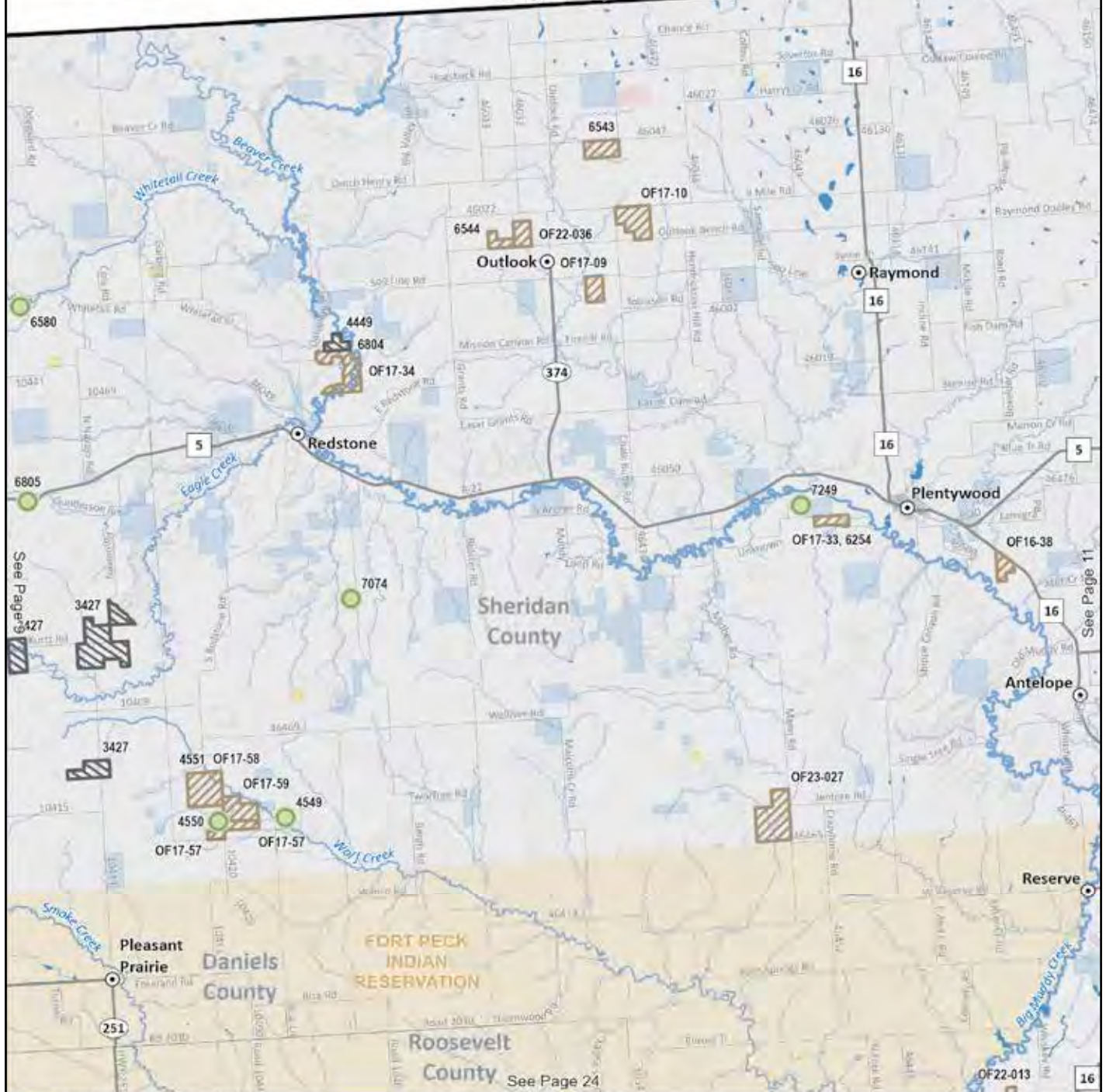
Valid for the 2024 Hunting Season. Possession of this map does not constitute legal access to private land enrolled in the UGBEP. This map is not intended to depict current property ownership outside the enrolled Program Area. It is every hunter's responsibility to know the land ownership of the area he or she intends to hunt, the hunting regulations, and any land use restrictions that may apply. Check the FWP Hunt Planner for updates: <http://bit.ly/2qgub0t>

FWP Region 6
Date: 8/5/2024



UGBEP Permission Methods- See 2024 Projects Access Guide

No Adjacent Page



-  Project Located on Block Management Area
-  Private Land Project - No Permission Needed for Game Bird Hunting
-  Private Land Project - Permission Needed
-  US Bureau of Land Management
-  Other Federal Land
-  Montana State Trust Land
-  Indian Reservation



Valid for the 2024 Hunting Season. Possession of this map does not constitute legal access to private land enrolled in the UGBEP. This map is not intended to depict current property ownership outside the enrolled Program Area. It is every hunter's responsibility to know the land ownership of the area he or she intends to hunt, the hunting regulations, and any land use restrictions that may apply. Check the FWP Hunt Planner for updates: <http://bit.ly/2rqab0t>

FWP Region 6
Date: 8/5/2024



UGBEP Permission Methods- See 2024 Projects Access Guide



See Page 10

No Adjacent Page

Project Located on Block Management Area	Private Land Project - Permission Needed	US Bureau of Land Management	Indian Reservation
Private Land Project - No Permission Needed for Game Bird Hunting		Other Federal Land	
		Montana Fish, Wildlife & Parks	
		Montana State Trust Land	



UGBEP Permission Methods- See 2024 Projects Access Guide



- Public Land Project
- US Bureau of Land Management
- Private Land Project - No Permission Needed for Game Bird Hunting
- Other Federal Land
- Private Land Project - Permission Needed
- Montana Fish, Wildlife & Parks
- Montana State Trust Land
- Indian Reservation

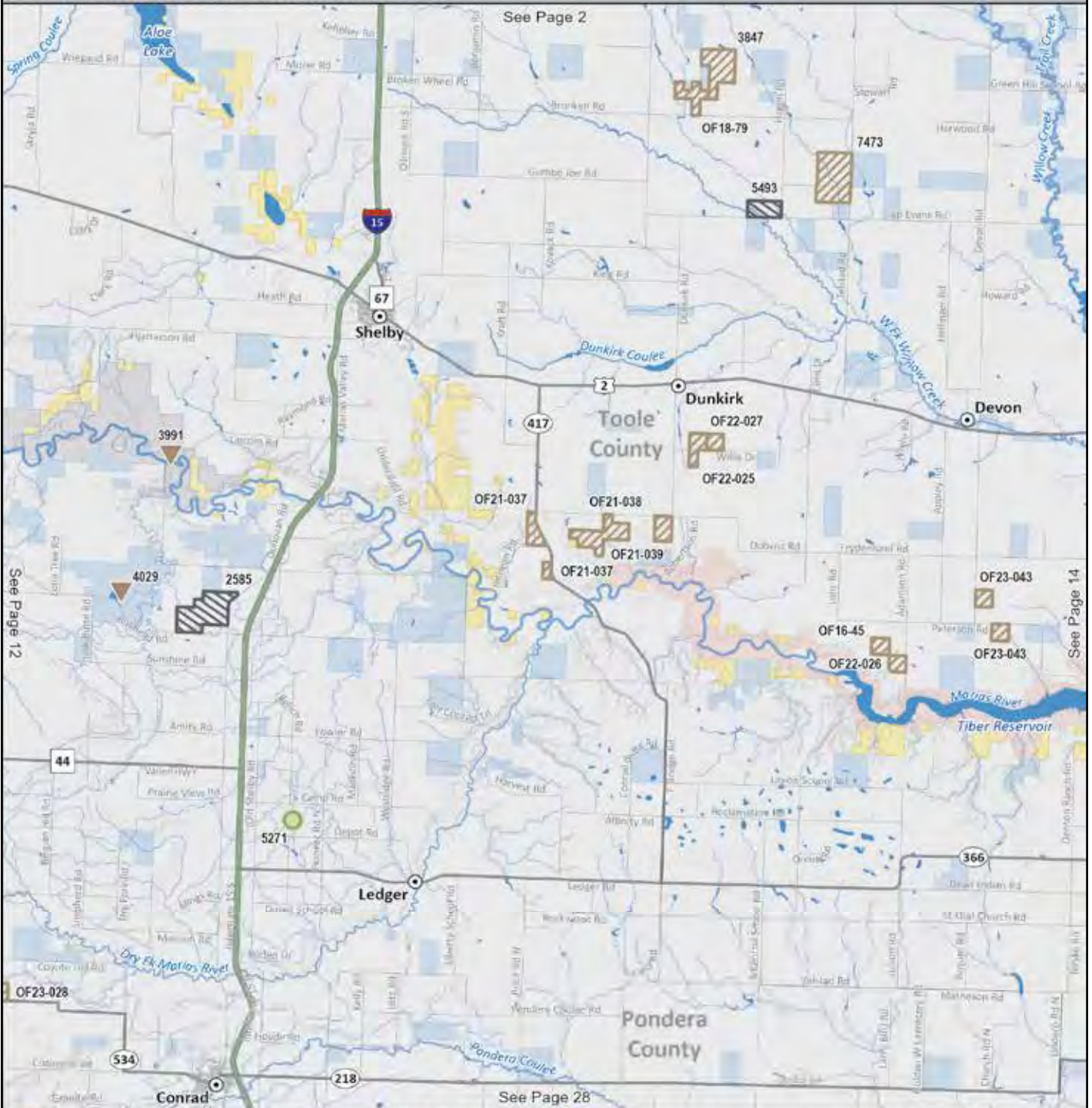


Valid for the 2024 Hunting Season. Possession of this map does not constitute legal access to private land enrolled in the UGBEP. This map is not intended to depict current property ownership outside the enrolled Program Area. It is every hunter's responsibility to know the land ownership of the area he or she intends to hunt, the hunting regulations, and any land use restrictions that may apply. Check the FWP Hunt Planner for updates: <http://bit.ly/2qgub0t>

FWP Region 4
Date: 8/5/2024



UGBEP Permission Methods- See 2024 Projects Access Guide

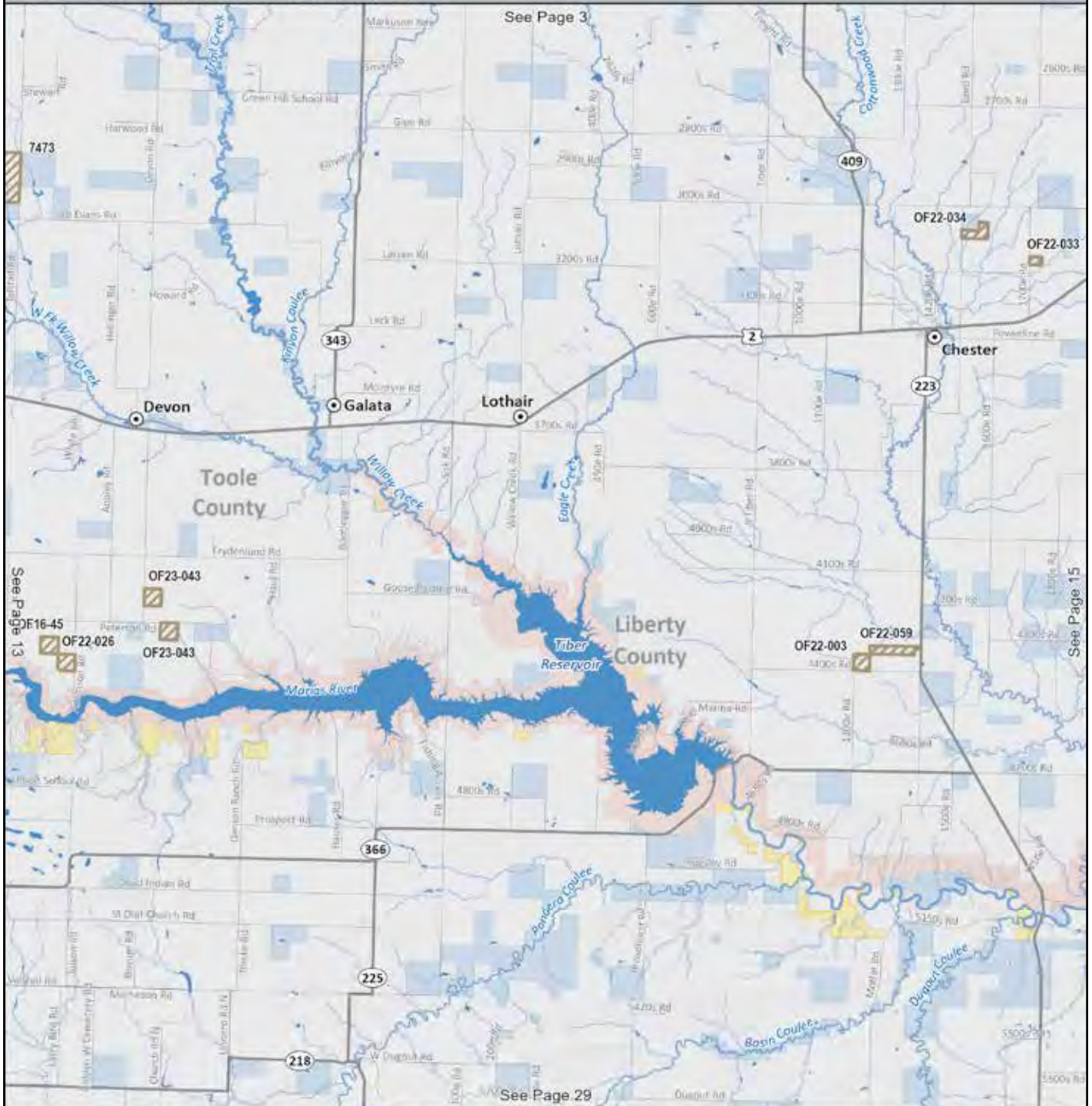






Public Land Project	Private Land Project - No Permission Needed for Game Bird Hunting	US Bureau of Land Management
Project Located on Block Management Area	Private Land Project - Permission Needed	Other Federal Land
		Montana Fish, Wildlife & Parks
		Montana State Trust Land

Area of Interest

0 2.5 5 Miles

UGBEP Permission Methods- See 2024 Projects Access Guide



	Private Land Project - No Permission Needed for Game Bird Hunting		US Bureau of Land Management
			Other Federal Land
			Montana State Trust Land

Area of Interest







1 2 3 4 5 6 7

Valid for the 2024 Hunting Season. Possession of this map does not constitute legal access to private land enrolled in the UGBEP. This map is not intended to depict current property ownership outside the enrolled Programs Area. It is every hunter's responsibility to know the land ownership of the area he or she intends to hunt, the hunting regulations, and any land use restrictions that may apply. Check the FWP Hunt Planner for updates: <http://bit.ly/2qzq8tM>

UGBEP Permission Methods- See 2024 Projects Access Guide



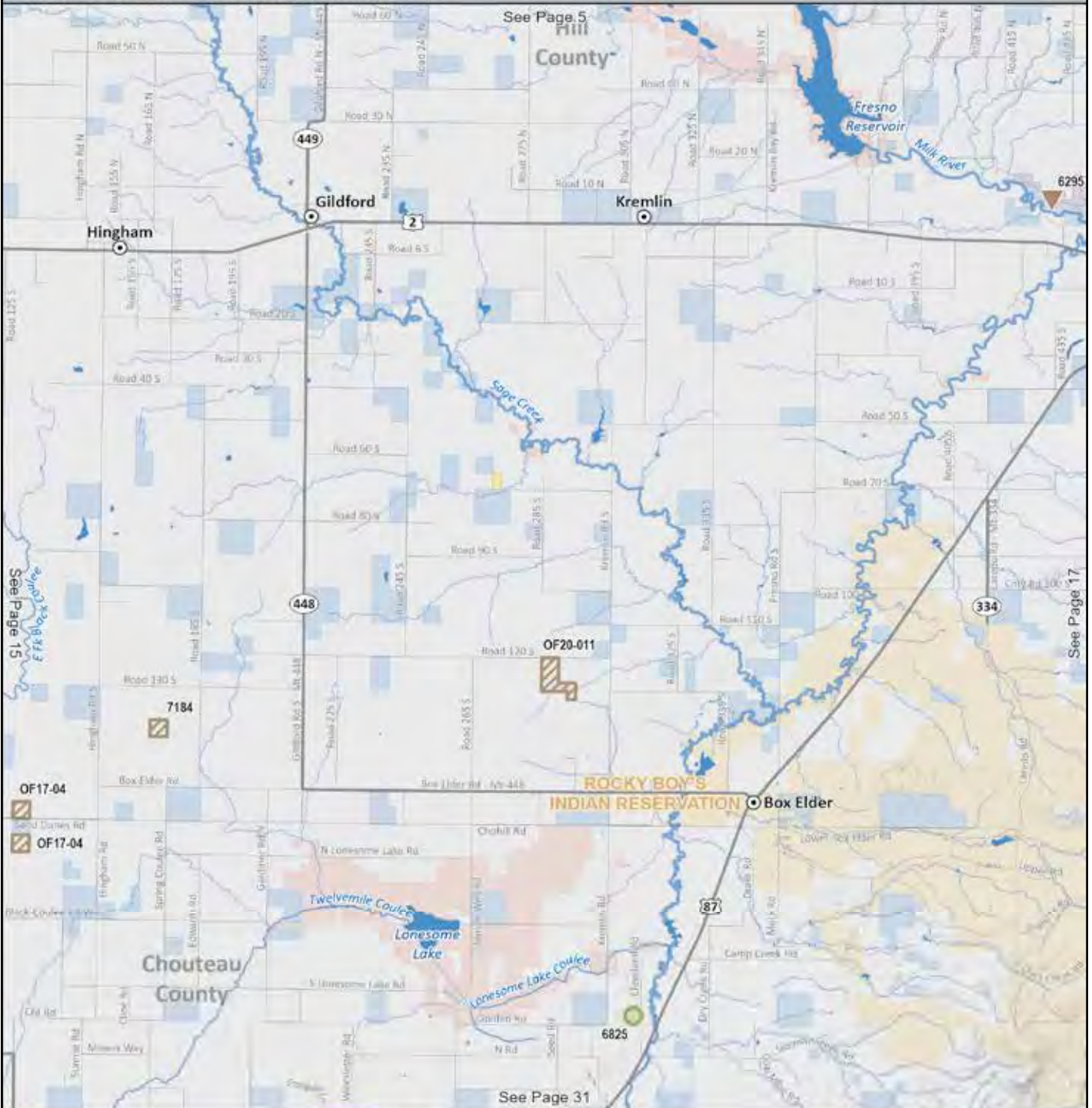
	Private Land Project - No Permission Needed for Game Bird Hunting		US Bureau of Land Management
			Other Federal Land
			Montana State Trust Land

Area of Interest



The inset map shows Montana divided into regions, with a red box highlighting the area covered by this map page in the western part of the state.

UGBEP Permission Methods- See 2024 Projects Access Guide



-  Public Land Project
-  Project Located on Block Management Area
-  Private Land Project - No Permission Needed for Game Bird Hunting
-  US Bureau of Land Management
-  Other Federal Land
-  Montana Fish, Wildlife & Parks
-  Montana State Trust Land
-  Indian Reservation

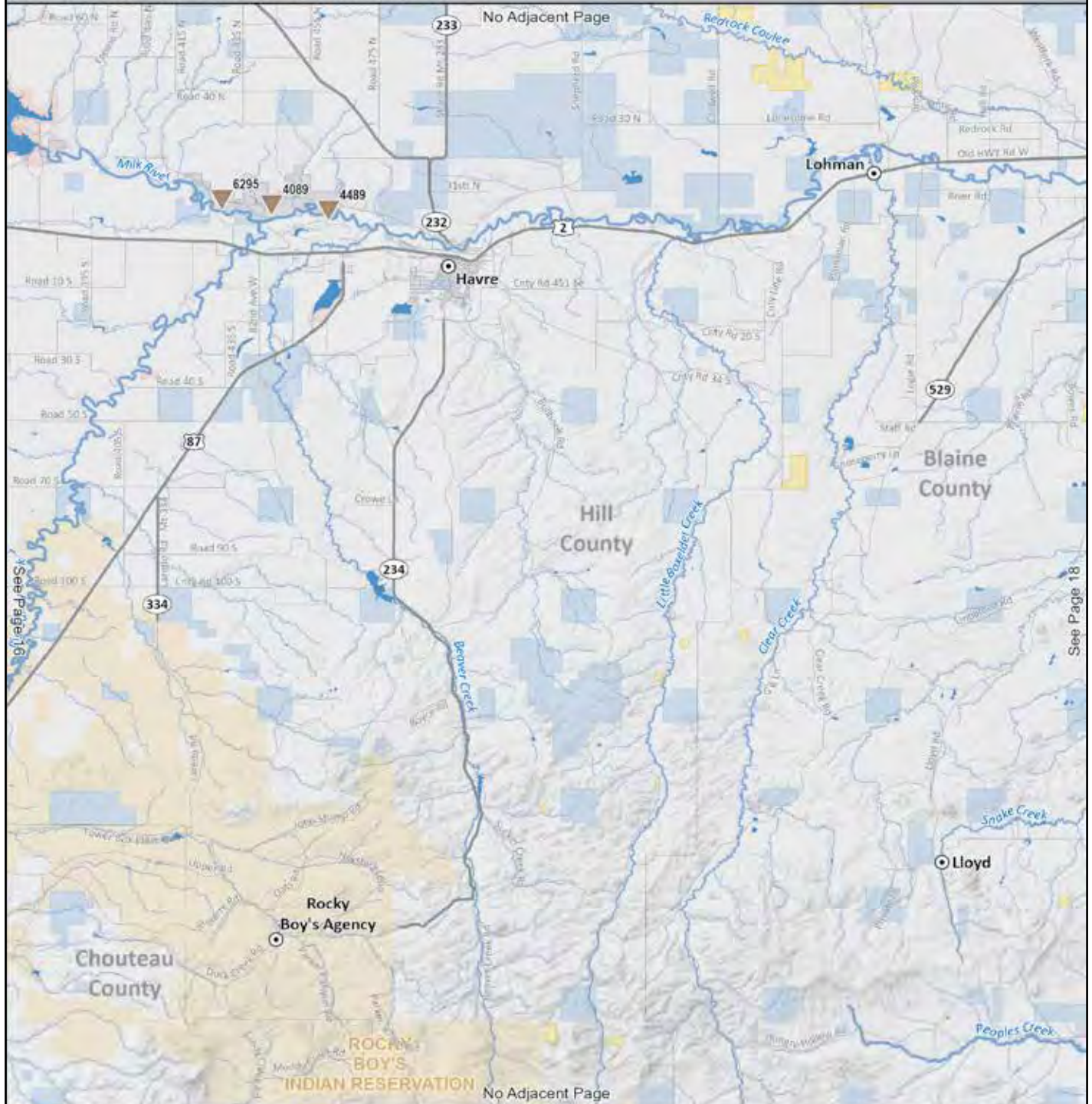


Valid for the 2024 Hunting Season. Possession of this map does not constitute legal access to private land enrolled in the UGBEP. This map is not intended to depict current property ownership outside the enrolled Program Area. It is every hunter's responsibility to know the land ownership of the area he or she intends to hunt. The hunting regulations, and any land use restrictions that may apply. Check the FWP Hunt Planner for updates: <http://bit.ly/2qzab0t>

FWP Region 6
Date: 8/5/2024



UGBEP Permission Methods- See 2024 Projects Access Guide



Public Land Project	US Bureau of Land Management	Indian Reservation
Other Federal Land	Montana Fish, Wildlife & Parks	Montana State Trust Land

Area of Interest

0 2.5 5
Miles

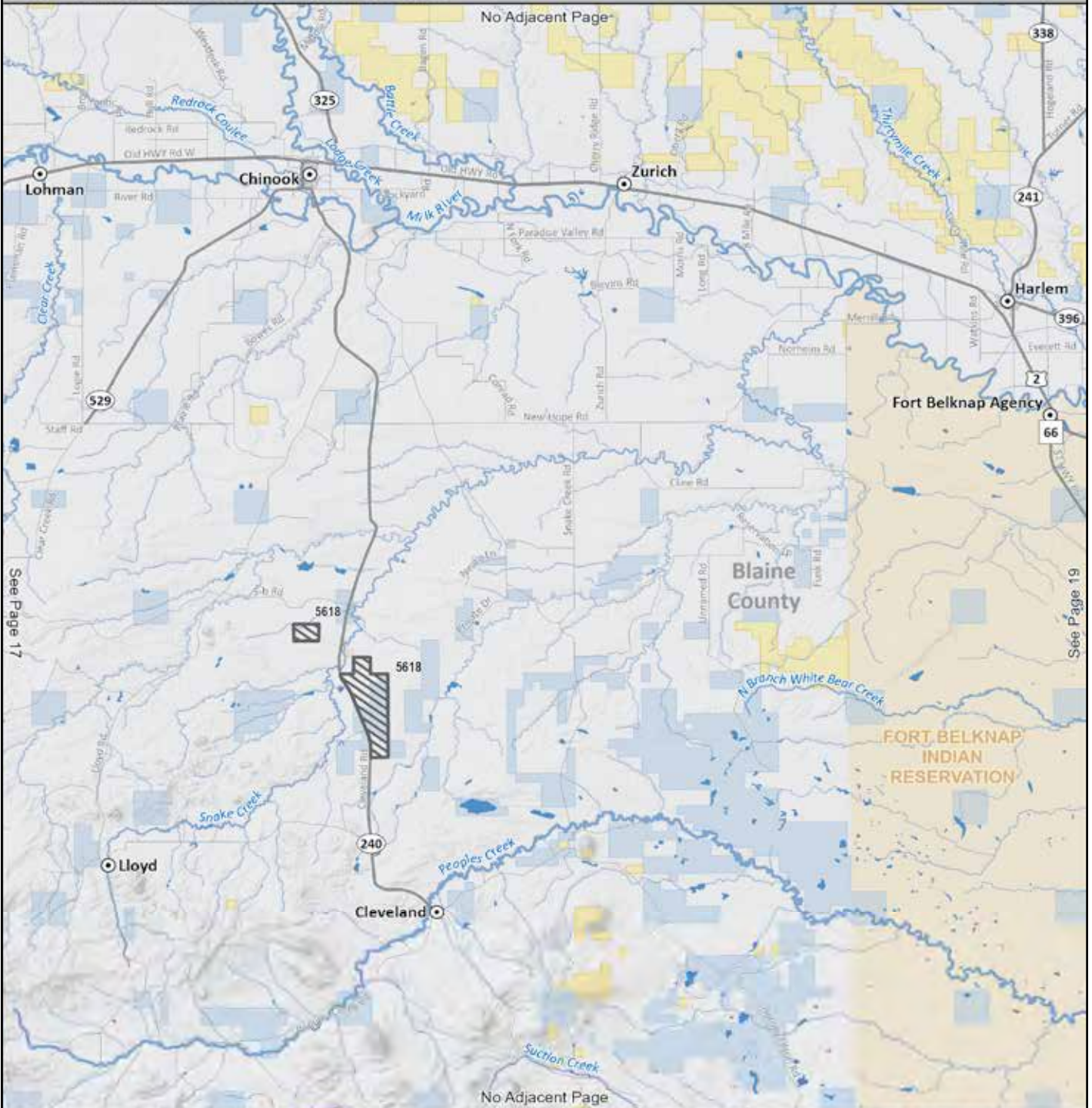
Valid for the 2024 Hunting Season. Possession of this map does not constitute legal access to private land enrolled in the UGBEP. This map is not intended to depict current property ownership outside the enrolled Program Area. It is every hunter's responsibility to know the land ownership of the area he or she intends to hunt, the hunting regulations, and any land use restrictions that may apply. Check the FWP Hunt Planner for updates: <http://bit.ly/2rqubIM>






FWP Region 6
Date: 8/6/2024

See Page 18

See Page 16

UGBEP Permission Methods- See 2024 Projects Access Guide



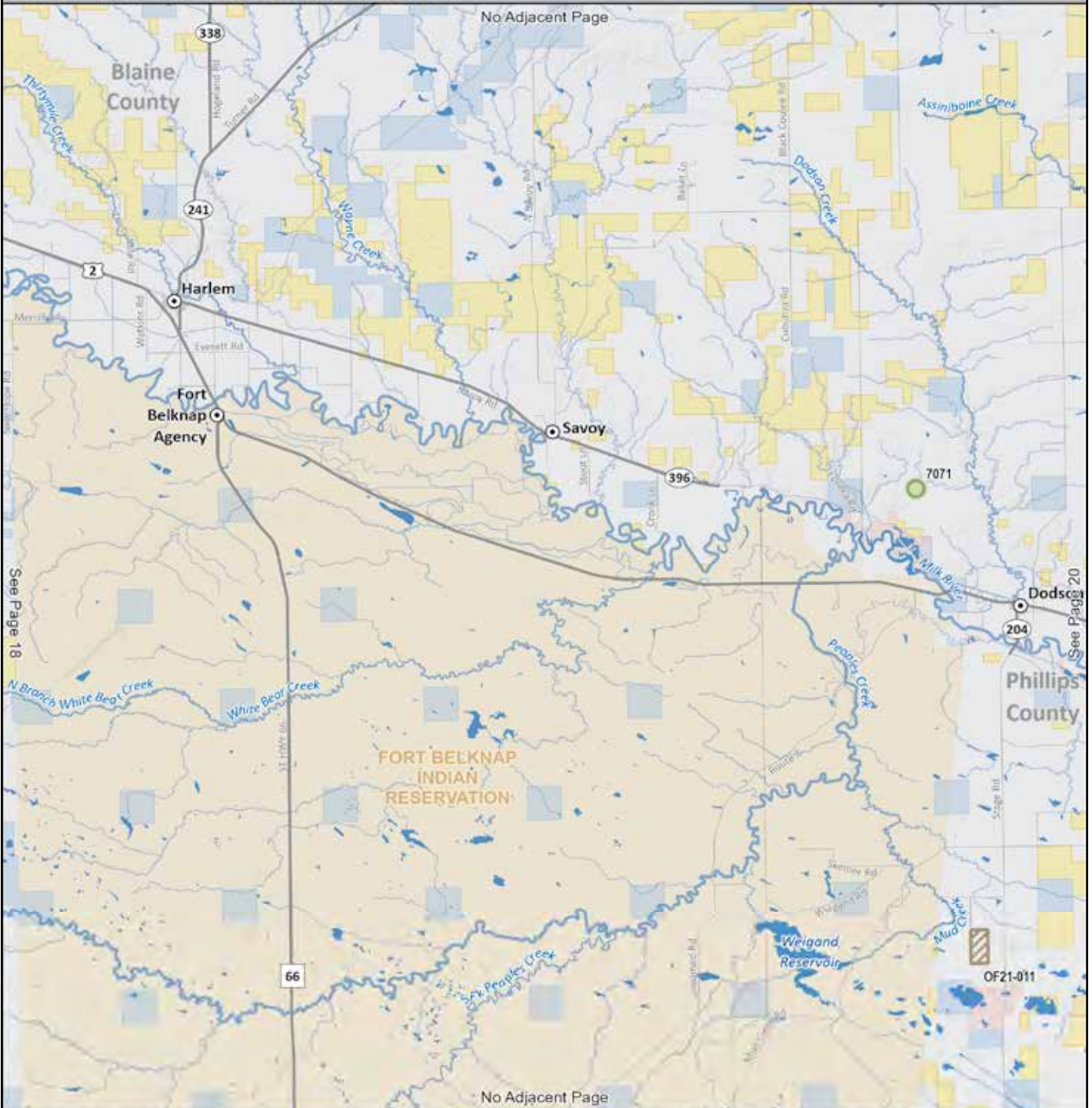
 Private Land Project - Permission Needed	 US Bureau of Land Management	 Indian Reservation
	 Other Federal Land	
	 Montana State Trust Land	

Area of Interest



0 2.5 5 Miles

UGBEP Permission Methods- See 2024 Projects Access Guide

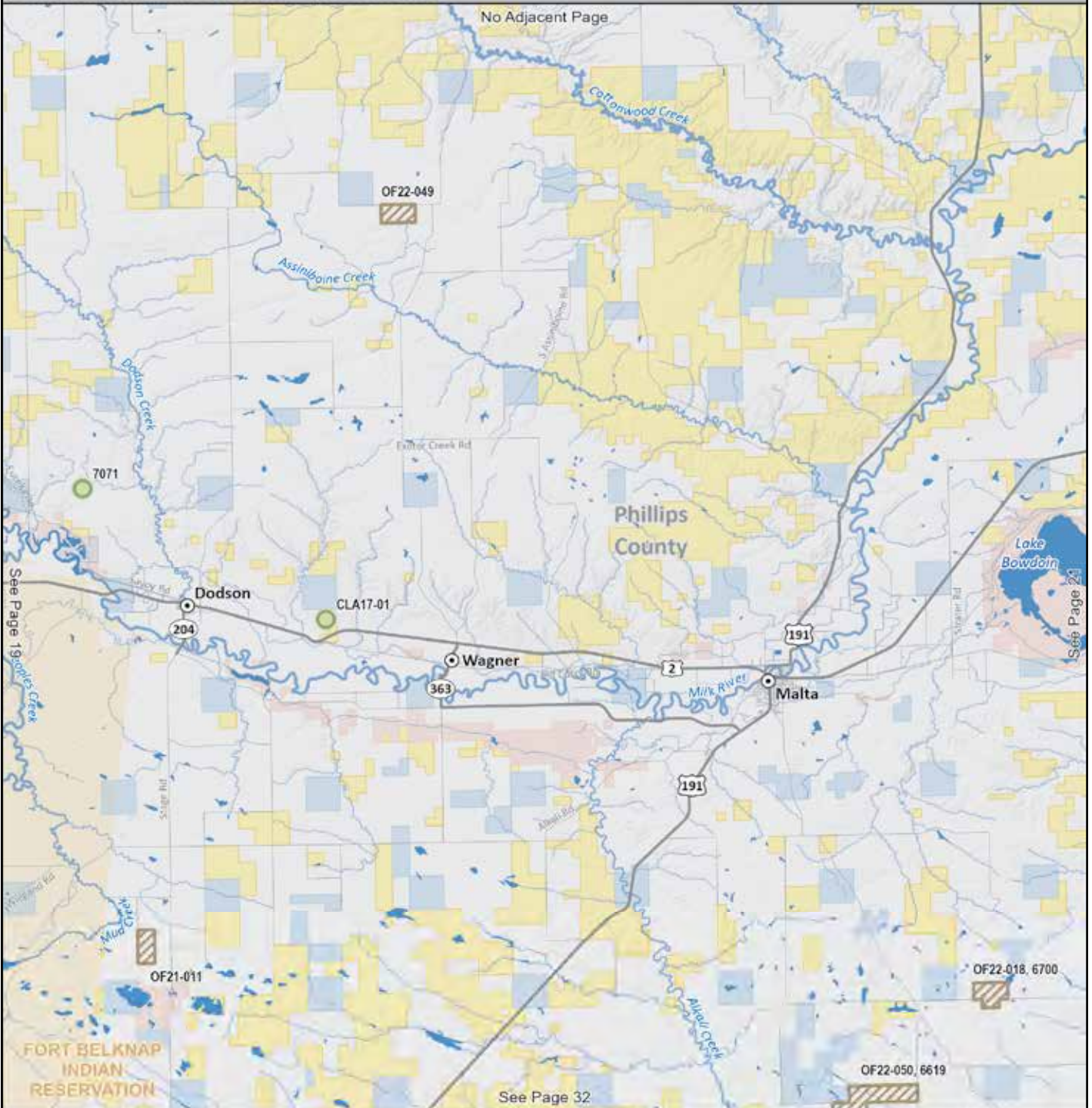


	Project Located on Block Management Area		US Bureau of Land Management		Indian Reservation
	Private Land Project - No Permission Needed for Game Bird Hunting		Other Federal Land		Montana Fish, Wildlife & Parks
			Montana State Trust Land		

Area of Interest

0 2.5 5 Miles

UGBEP Permission Methods- See 2024 Projects Access Guide

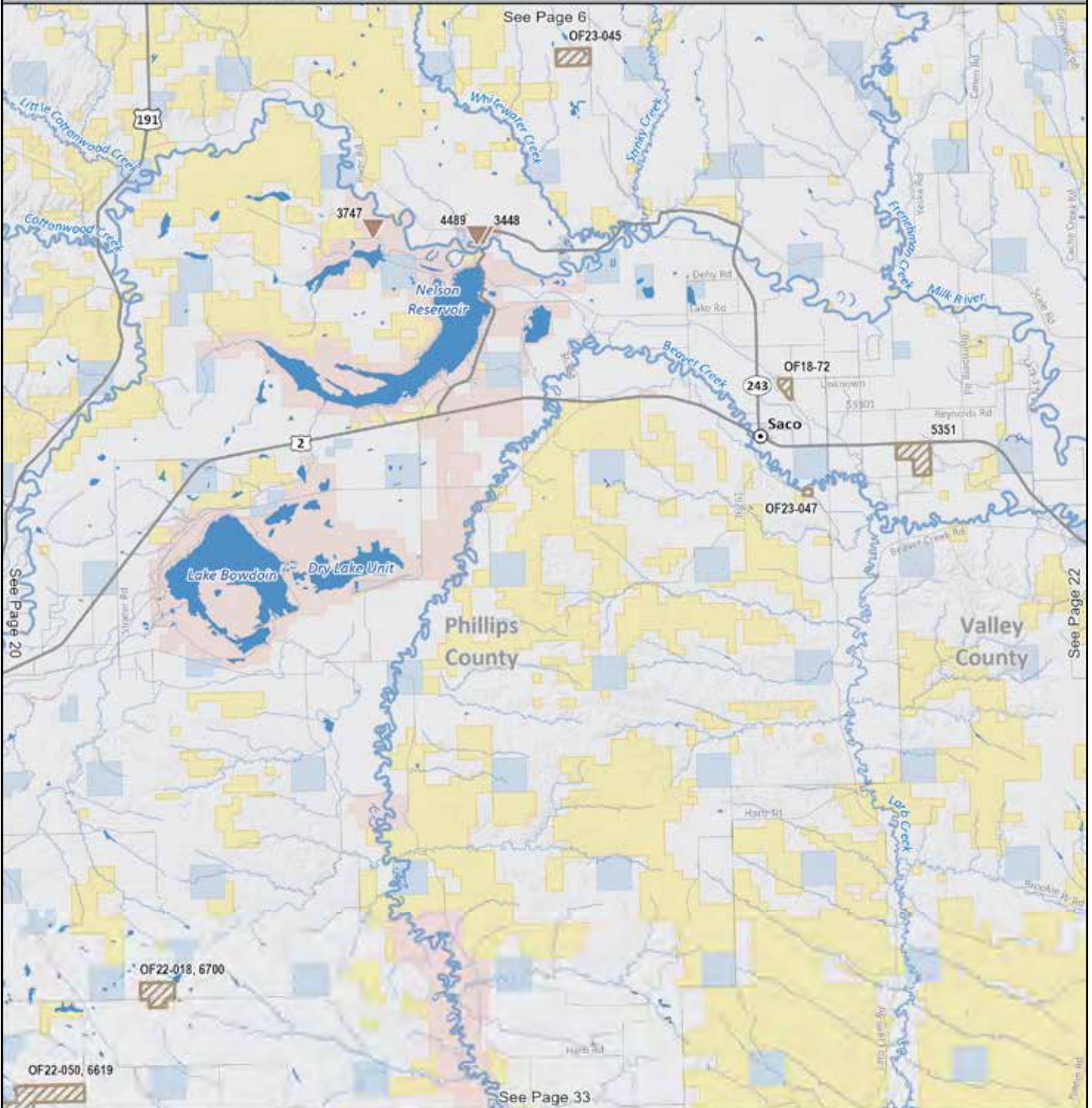


	Project Located on Block Management Area		US Bureau of Land Management		Indian Reservation
	Private Land Project - No Permission Needed for Game Bird Hunting		Other Federal Land		Montana Fish, Wildlife & Parks
			Montana State Trust Land		

Area of Interest

0 2.5 5
Miles

UGBEP Permission Methods- See 2024 Projects Access Guide



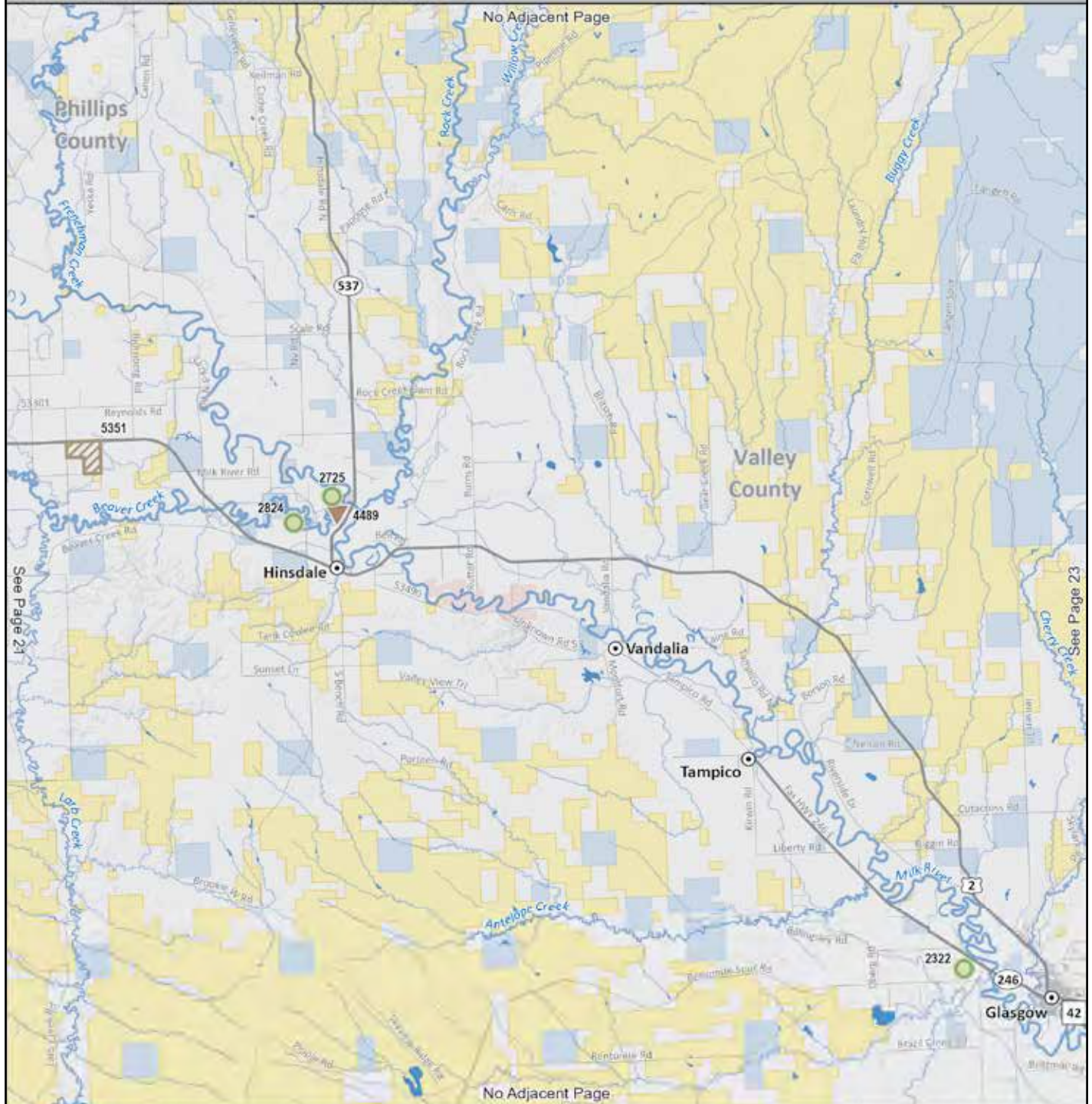
- Public Land Project
- Private Land Project - No Permission Needed for Game Bird Hunting
- US Bureau of Land Management
- Other Federal Land
- Montana Fish, Wildlife & Parks
- Montana State Trust Land



Valid for the 2024 Hunting Season. Possession of this map does not constitute legal access to private land enrolled in the UGBEP. This map is not intended to depict current property ownership outside the enrolled Program Area. It is every hunter's responsibility to know the land ownership of the area he or she intends to hunt, the hunting regulations, and any land use restrictions that may apply. Check the FWP Hunt Planner for updates: <http://bit.ly/2rqub0t>

FWP Region 5
Date: 8/5/2024
0 2.5 5 Miles

UGBEP Permission Methods- See 2024 Projects Access Guide



See Page 21

See Page 23

	Public Land Project		US Bureau of Land Management
	Project Located on Block Management Area		Other Federal Land
	Private Land Project - No Permission Needed for Game Bird Hunting		Montana Fish, Wildlife & Parks
			Montana State Trust Land

Area of Interest



1
2
3
4
5
6
7

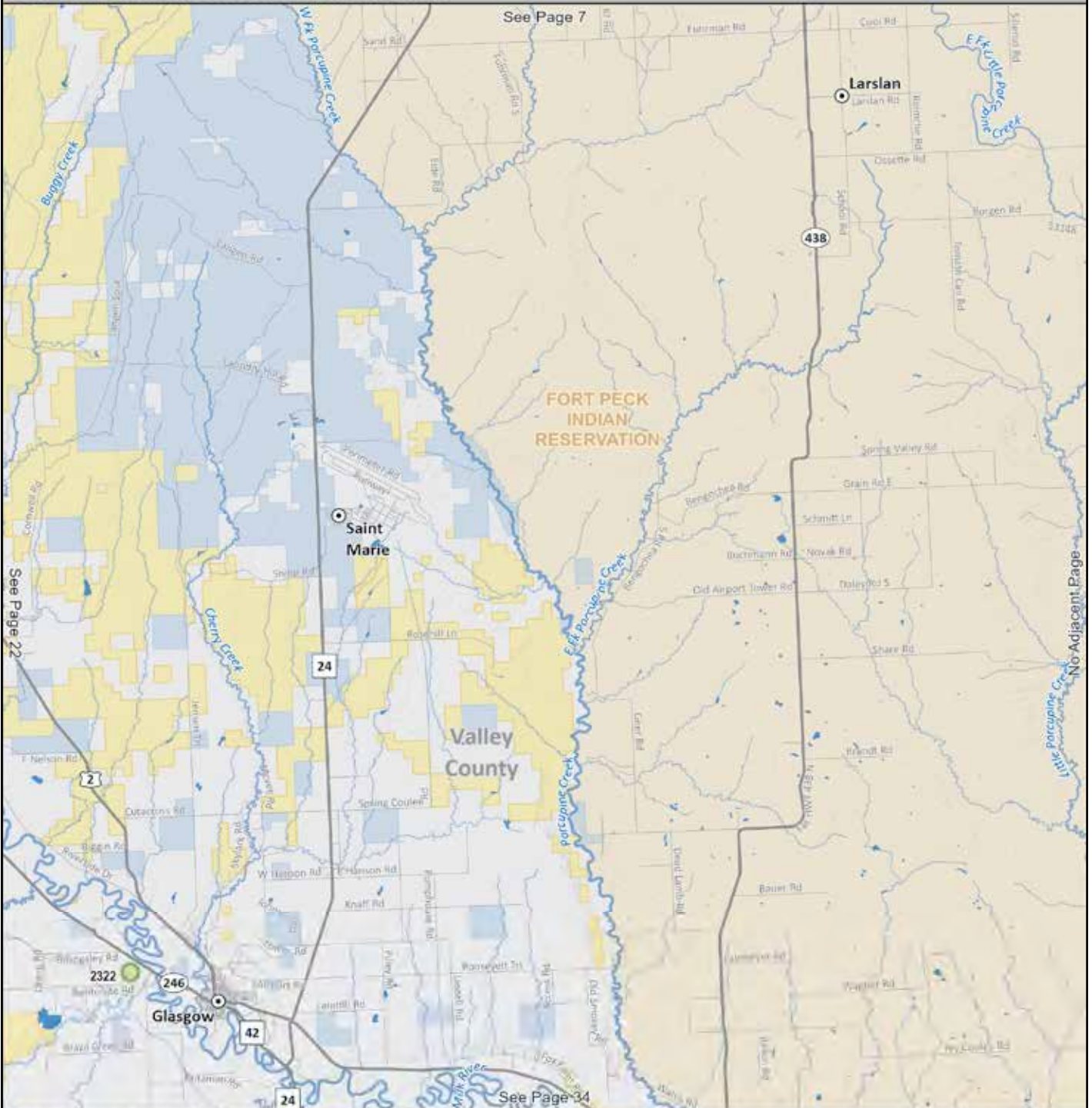
North arrow pointing up.






Valid for the 2024 Hunting Season. Possession of this map does not constitute legal access to private land enrolled in the UGBEP. This map is not intended to depict current property ownership outside the enrolled Program Area. It is every hunter's responsibility to know the land ownership of the area he or she intends to hunt, the hunting regulations, and any land use restrictions that may apply. Check the FWP Hunt Planner for updates: <http://bit.ly/2qgub0t>

FWP Region 6
Date: 8/6/2024



UGBEP Permission Methods- See 2024 Projects Access Guide



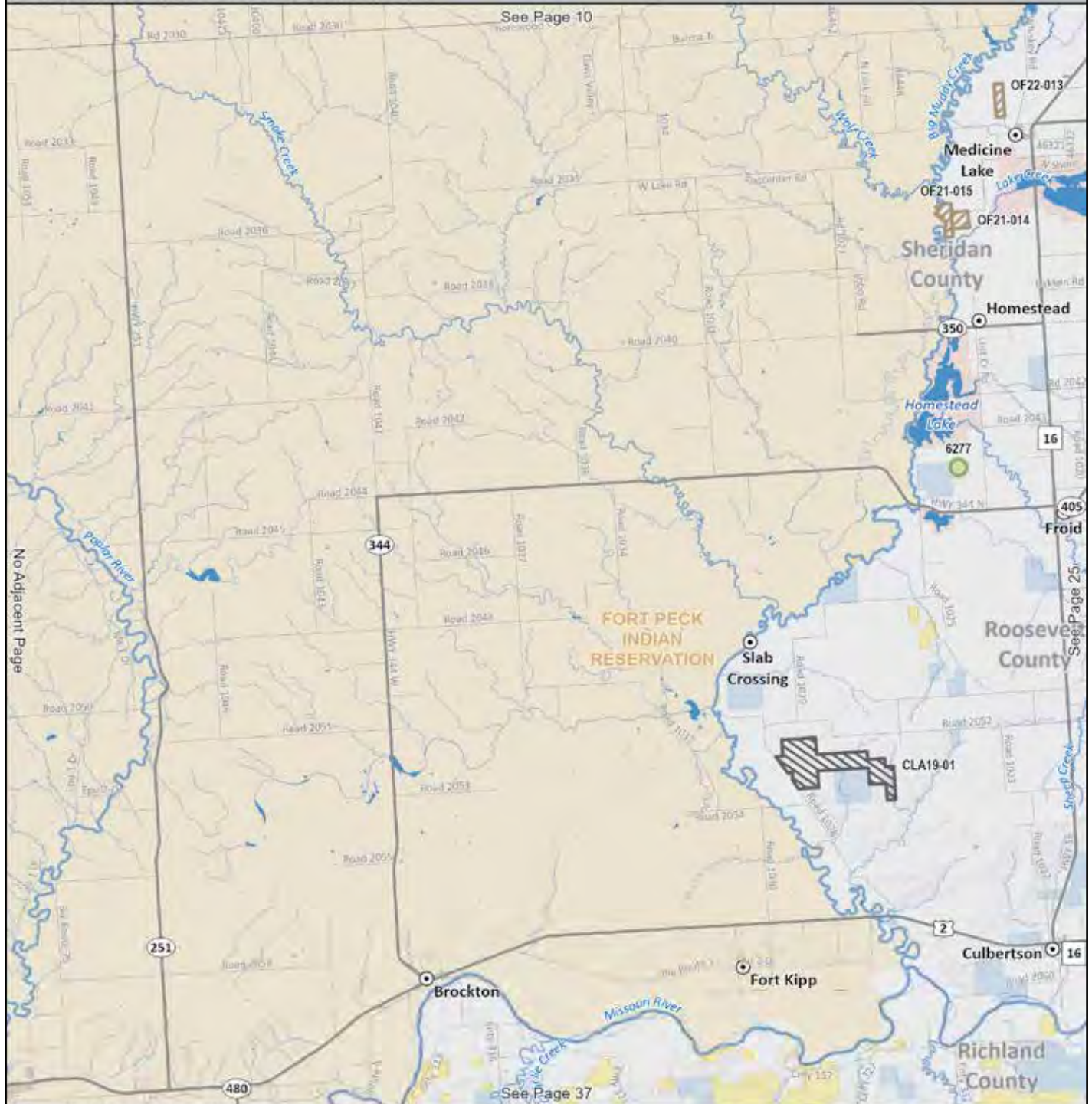
 Project Located on Block Management Area	 US Bureau of Land Management	 Indian Reservation
	 Other Federal Land	
	 Montana Fish, Wildlife & Parks	
	 Montana State Trust Land	


Area of Interest



0 2.5 5 Miles

UGBEP Permission Methods- See 2024 Projects Access Guide



-  Project Located on Block Management Area
-  Private Land Project - No Permission Needed for Game Bird Hunting
-  Private Land Project - Permission Needed
-  US Bureau of Land Management
-  Other Federal Land
-  Montana State Trust Land
-  Indian Reservation

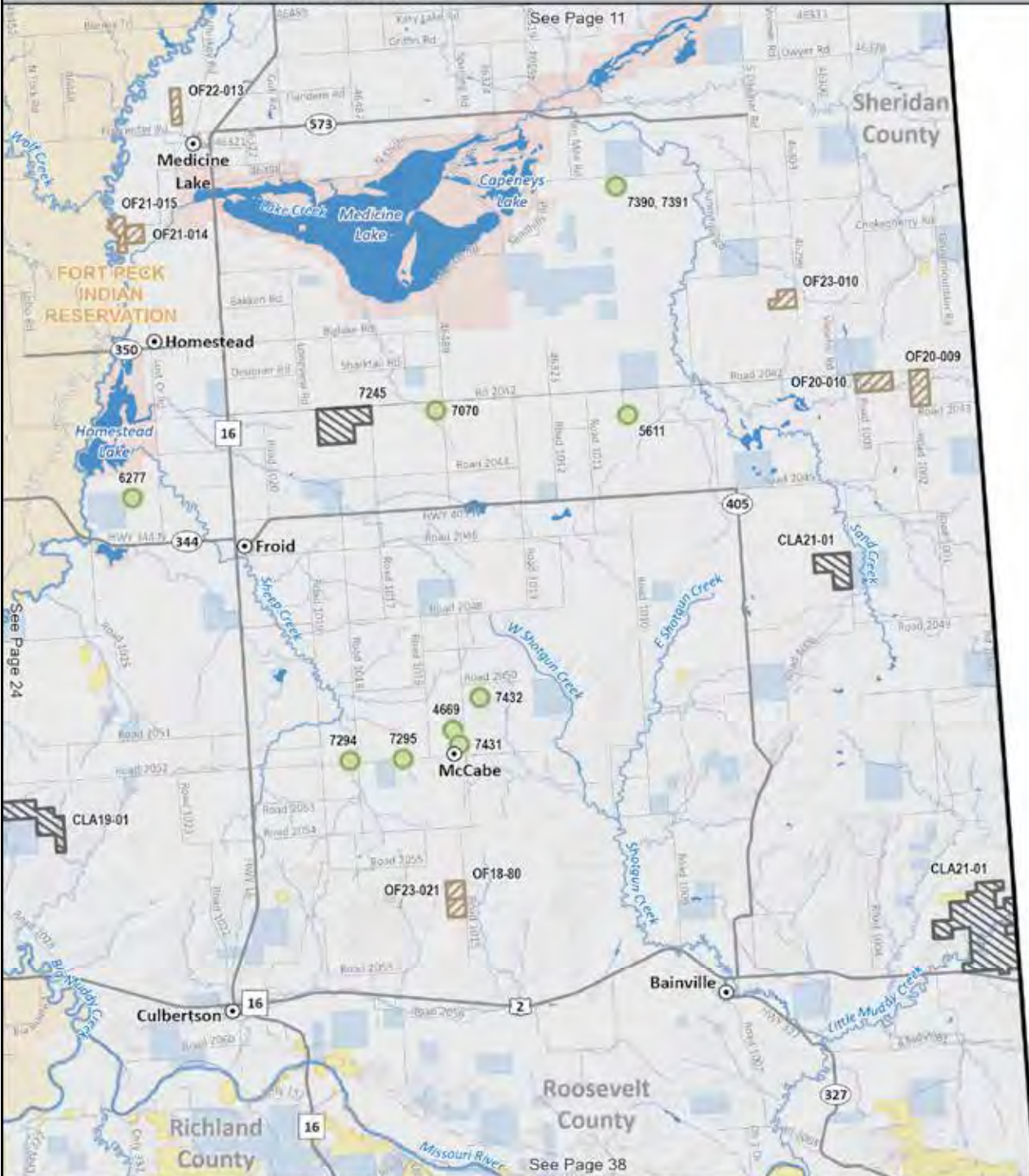


Valid for the 2024 Hunting Season. Possession of this map does not constitute legal access to private land enrolled in the UGBEP. This map is not intended to depict current property ownership outside the enrolled Program Area. It is every hunter's responsibility to know the land ownership of the area he or she intends to hunt, the hunting regulations, and any land use restrictions that may apply. Check the FWP Hunt Planner for updates: <http://bit.ly/2qgub0t>

FWP Region 6
Date: 8/5/2024



UGBEP Permission Methods- See 2024 Projects Access Guide



Project Located on Block Management Area	Private Land Project - Permission Needed	US Bureau of Land Management	Indian Reservation
Private Land Project - No Permission Needed for Game Bird Hunting		Other Federal Land	
		Montana Fish, Wildlife & Parks	
		Montana State Trust Land	

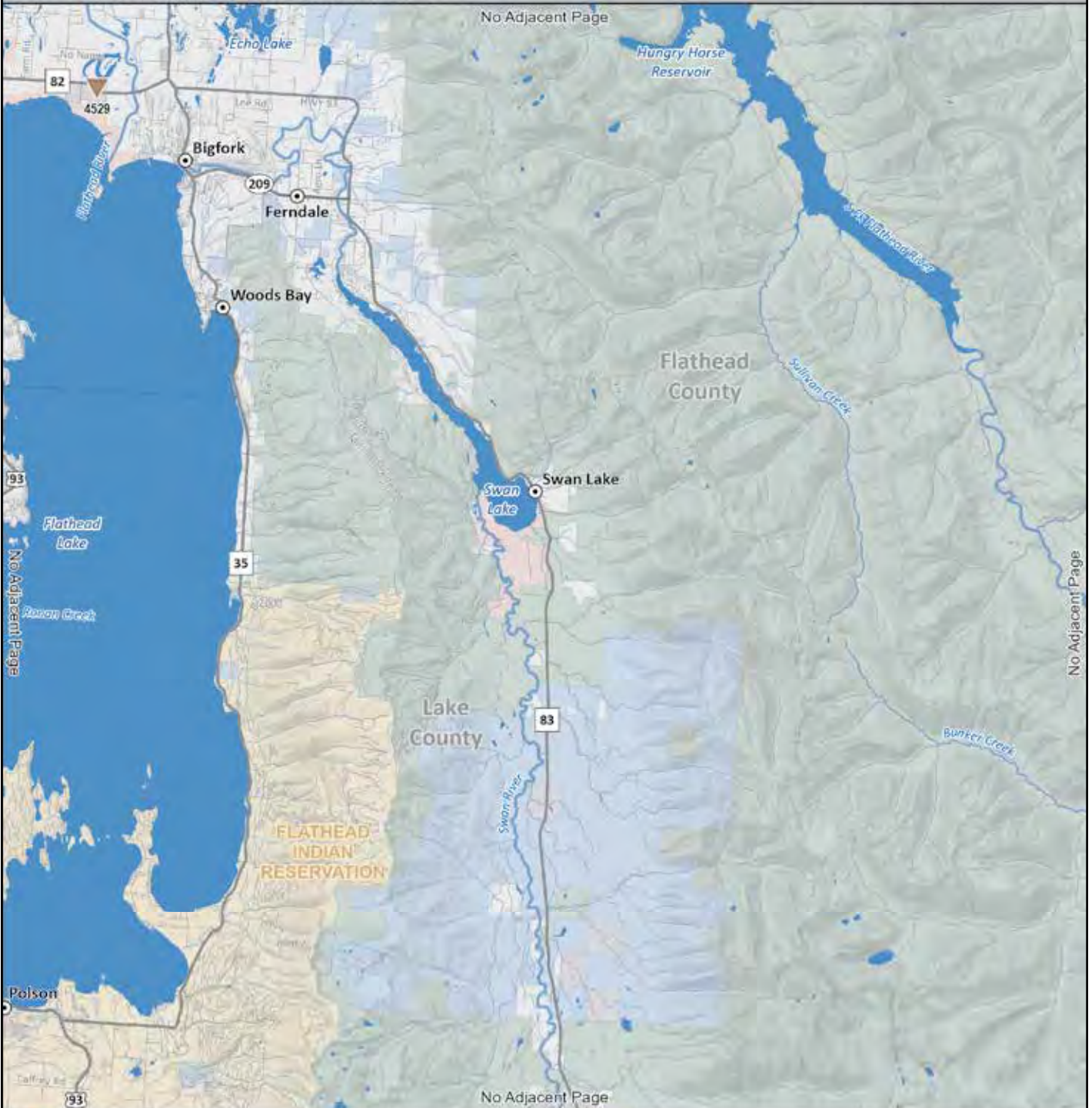


Valid for the 2024 Hunting Season. Possession of this map does not constitute legal access to private land enrolled in the UGBEP. This map is not intended to depict current property ownership outside the enrolled Program Area. It is every hunter's responsibility to know the land ownership of the area he or she intends to hunt, the hunting regulations, and any land use restrictions that may apply. Check the FWP Hunt Planner for updates: <http://bit.ly/2qgub0t>

FWP Region 6
Date: 8/5/2024
0 2.5 5 Miles

No Adjacent Page

UGBEP Permission Methods- See 2024 Projects Access Guide

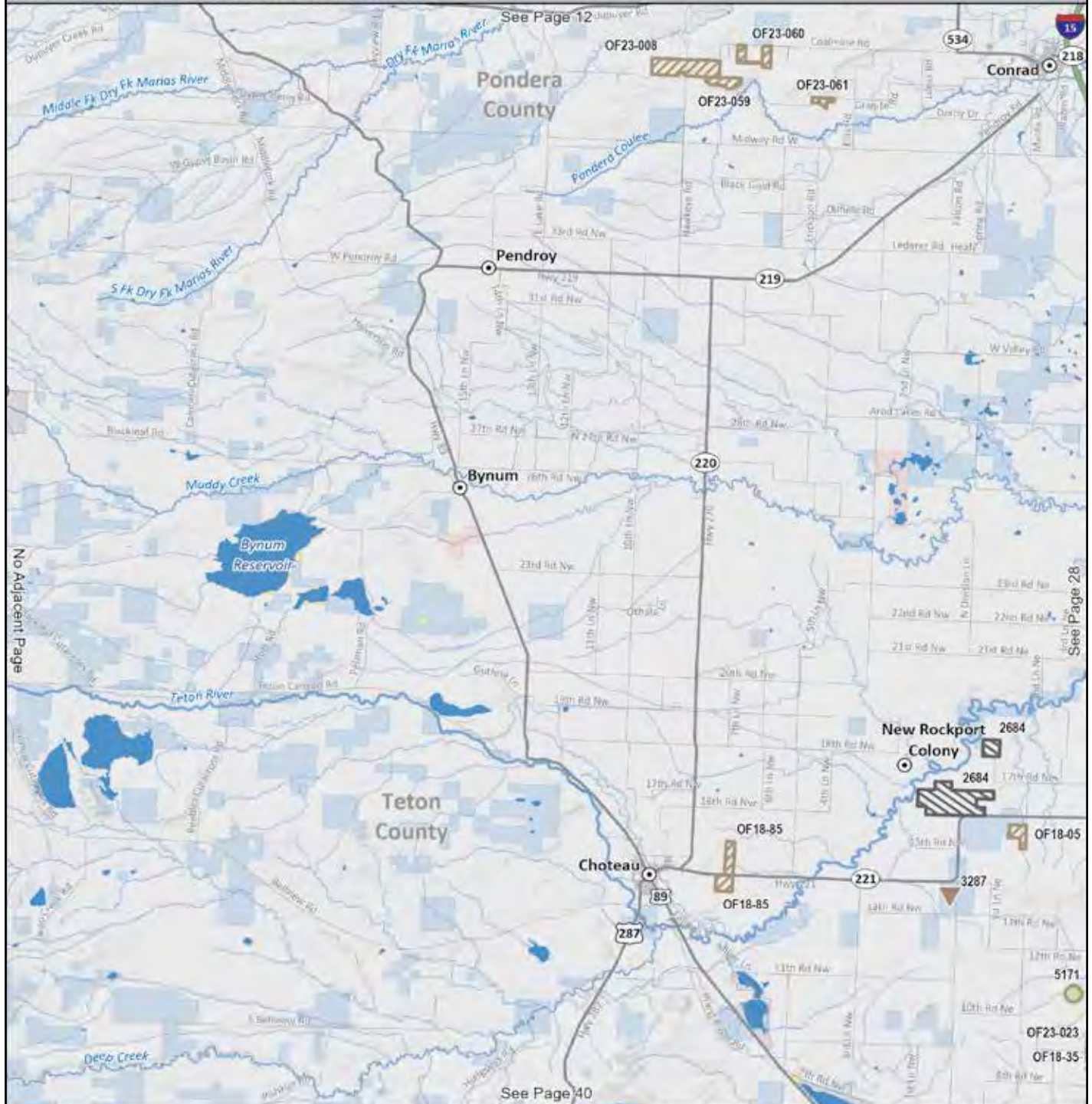


Public Land Project	Other Federal Land	Indian Reservation
US Forest Service	Montana Fish, Wildlife & Parks	Montana State Trust Land

Area of Interest

0 2.5 5
Miles

UGBEP Permission Methods- See 2024 Projects Access Guide



No Adjacent Page

See Page 28

Public Land Project	Private Land Project - No Permission Needed for Game Bird Hunting	US Bureau of Land Management
Project Located on Block Management Area	Private Land Project - Permission Needed	Other Federal Land
		US Forest Service
		Montana Fish, Wildlife & Parks
		Montana State Trust Land

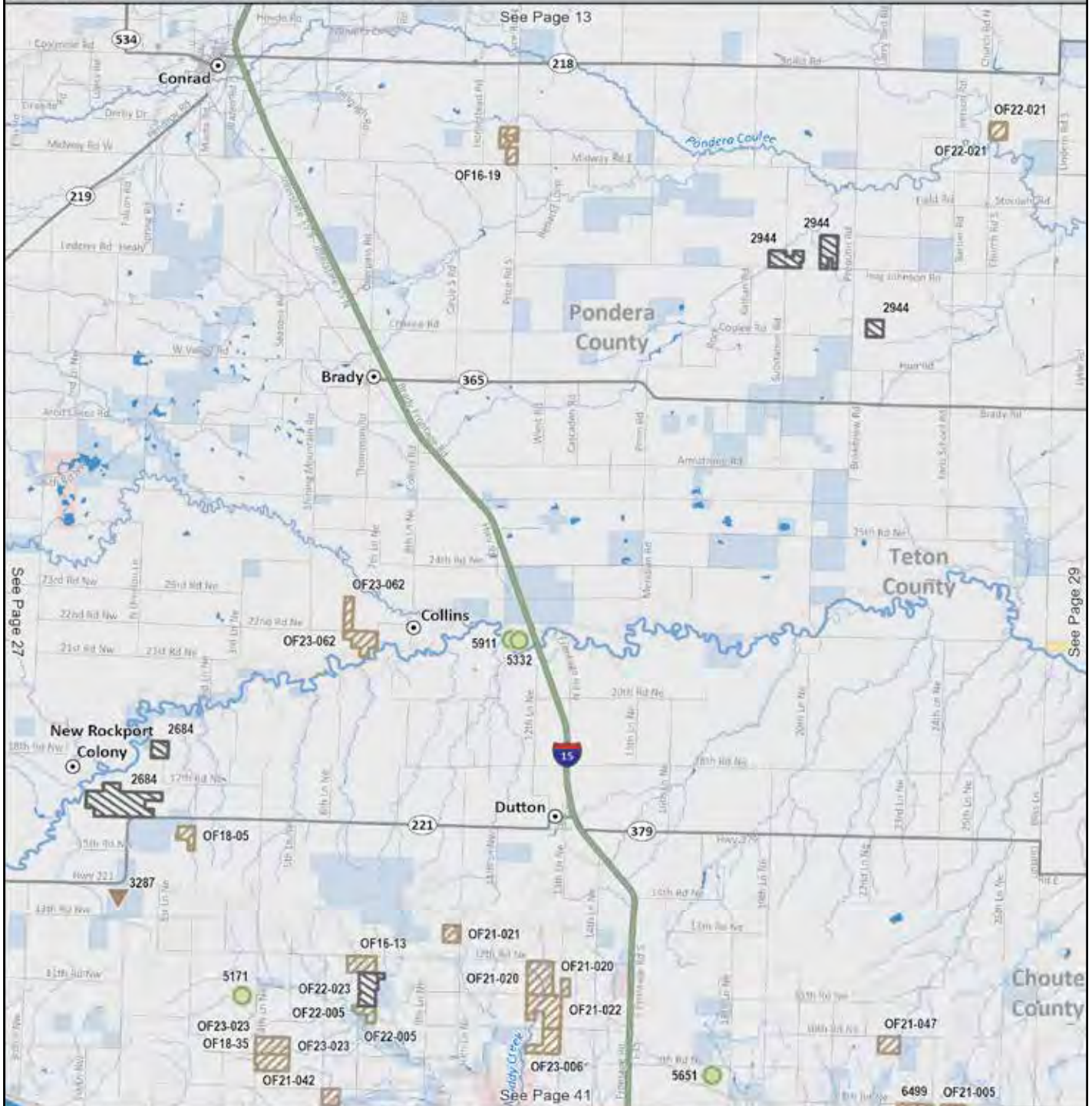
Area of Interest

Valid for the 2024 Hunting Season. Possession of this map does not constitute legal access to private land enrolled in the UGBEP. This map is not intended to depict current property ownership outside the enrolled Program Area. It is every hunter's responsibility to know the land ownership of the area he or she intends to hunt, the hunting regulations, and any land use restrictions that may apply. Check the FWP Hunt Planner for updates: <http://bit.ly/2qgub4t>

FWP Region 4
Date: 8/5/2024



UGBEP Permission Methods- See 2024 Projects Access Guide



See Page 27

See Page 13

See Page 29

See Page 41

	Public Land Project		Private Land Project - Permission Needed		Other Federal Land
	Project Located on Block Management Area		Montana State Trust Land		
	Private Land Project - No Permission Needed for Game Bird Hunting				

Area of Interest

1 2 3 4 5 6 7

Valid for the 2024 Hunting Season. Possession of this map does not constitute legal access to private land enrolled in the UGBEP. This map is not intended to depict current property ownership outside the enrolled Programs Area. It is every hunter's responsibility to know the land ownership of the area he or she intends to hunt, the hunting regulations, and any land use restrictions that may apply. Check the FWP Hunt Planner for updates: <http://bit.ly/2gqib0t>

FWP Region 4
Date: 8/5/2024



UGBEP Permission Methods- See 2024 Projects Access Guide

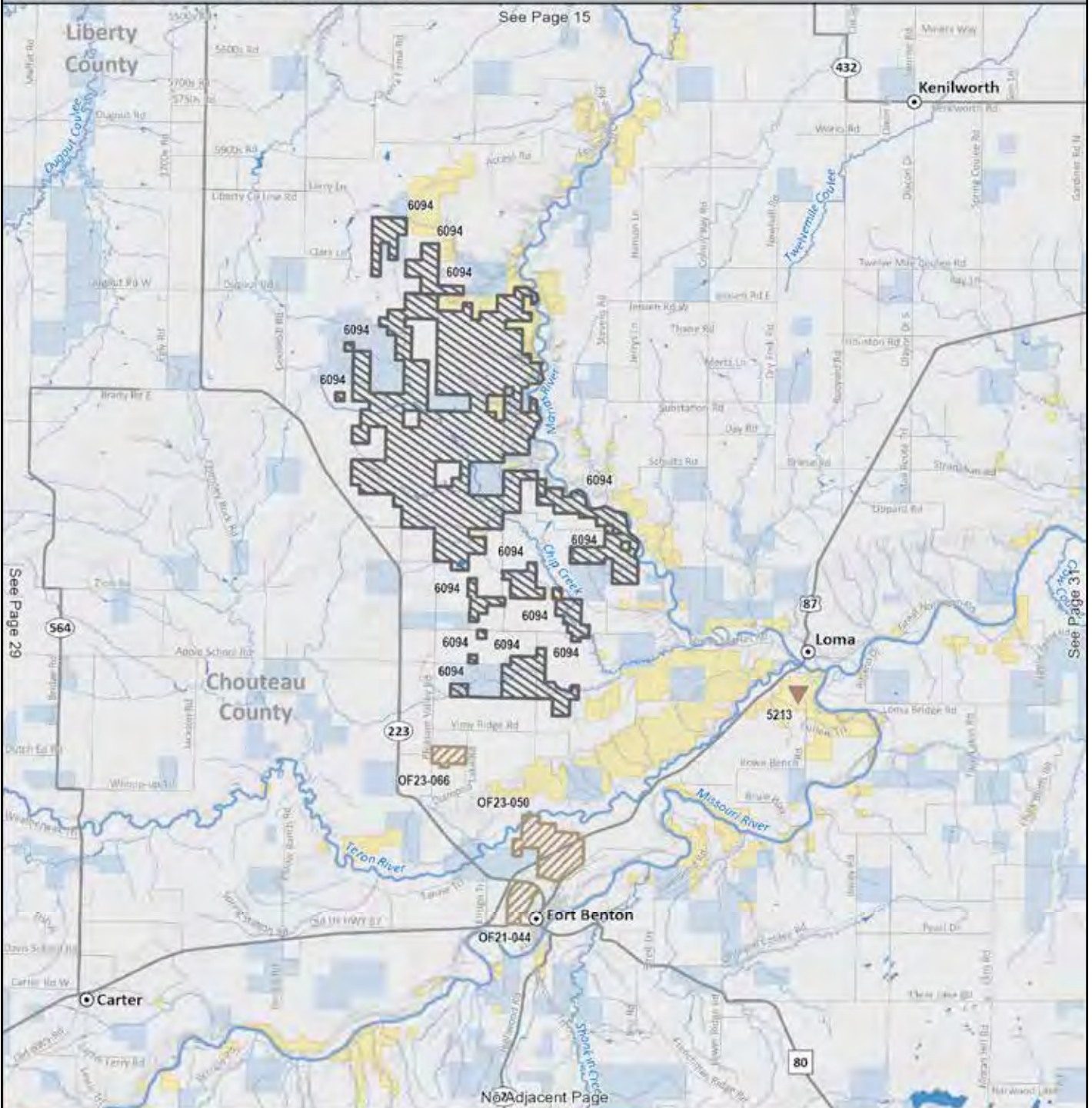


Project Located on Block Management Area	Private Land Project - Permission Needed	US Bureau of Land Management
Private Land Project - No Permission Needed for Game Bird Hunting		Other Federal Land
		Montana State Trust Land

Area of Interest

1 2 3 4 5 6 7

UGBEP Permission Methods- See 2024 Projects Access Guide

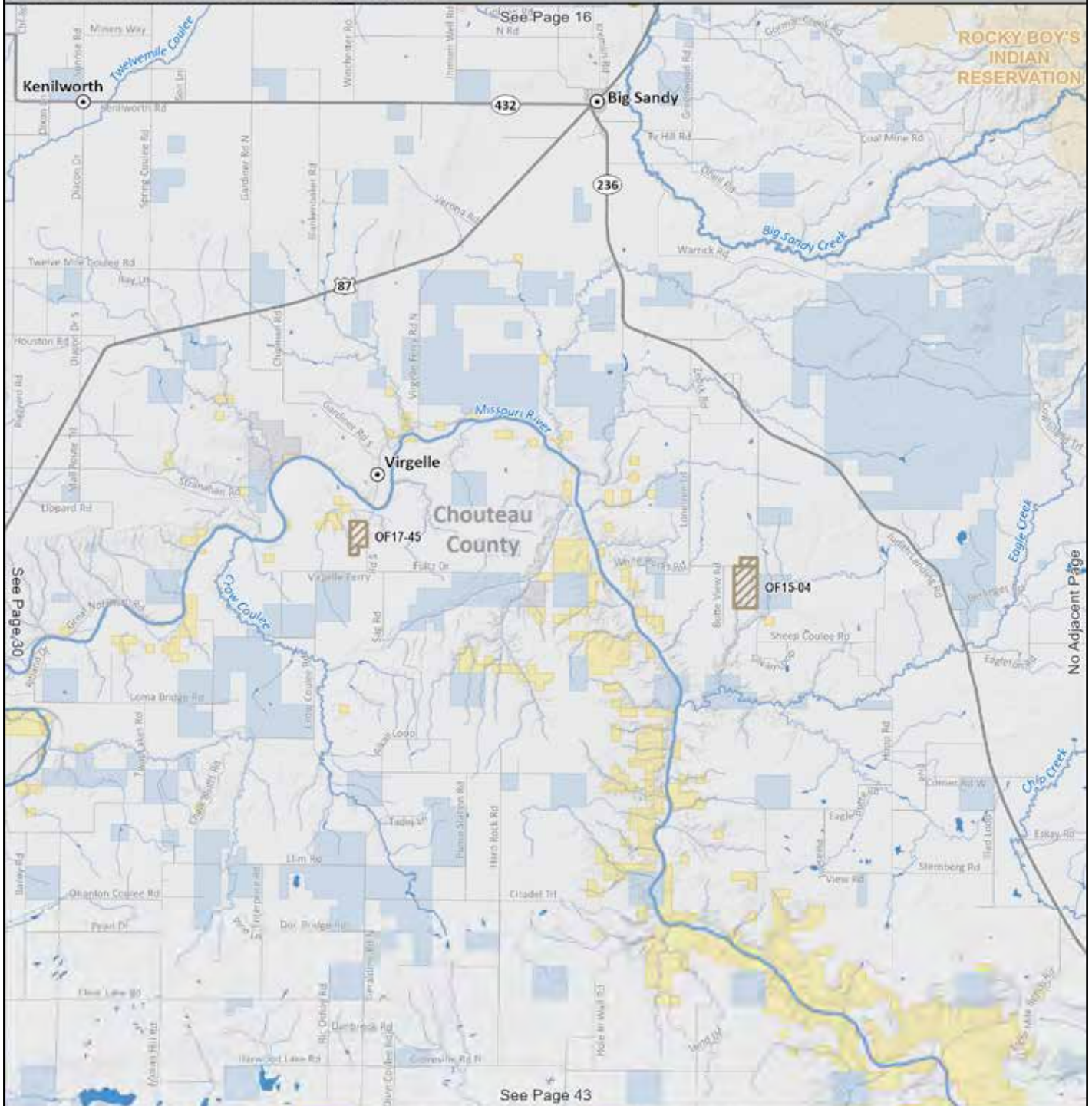


Public Land Project	Private Land Project - Permission Needed	US Bureau of Land Management
Private Land Project - No Permission Needed for Game Bird Hunting	Montana Fish, Wildlife & Parks	Montana State Trust Land

Area of Interest

1 2 3 4 5 6 7

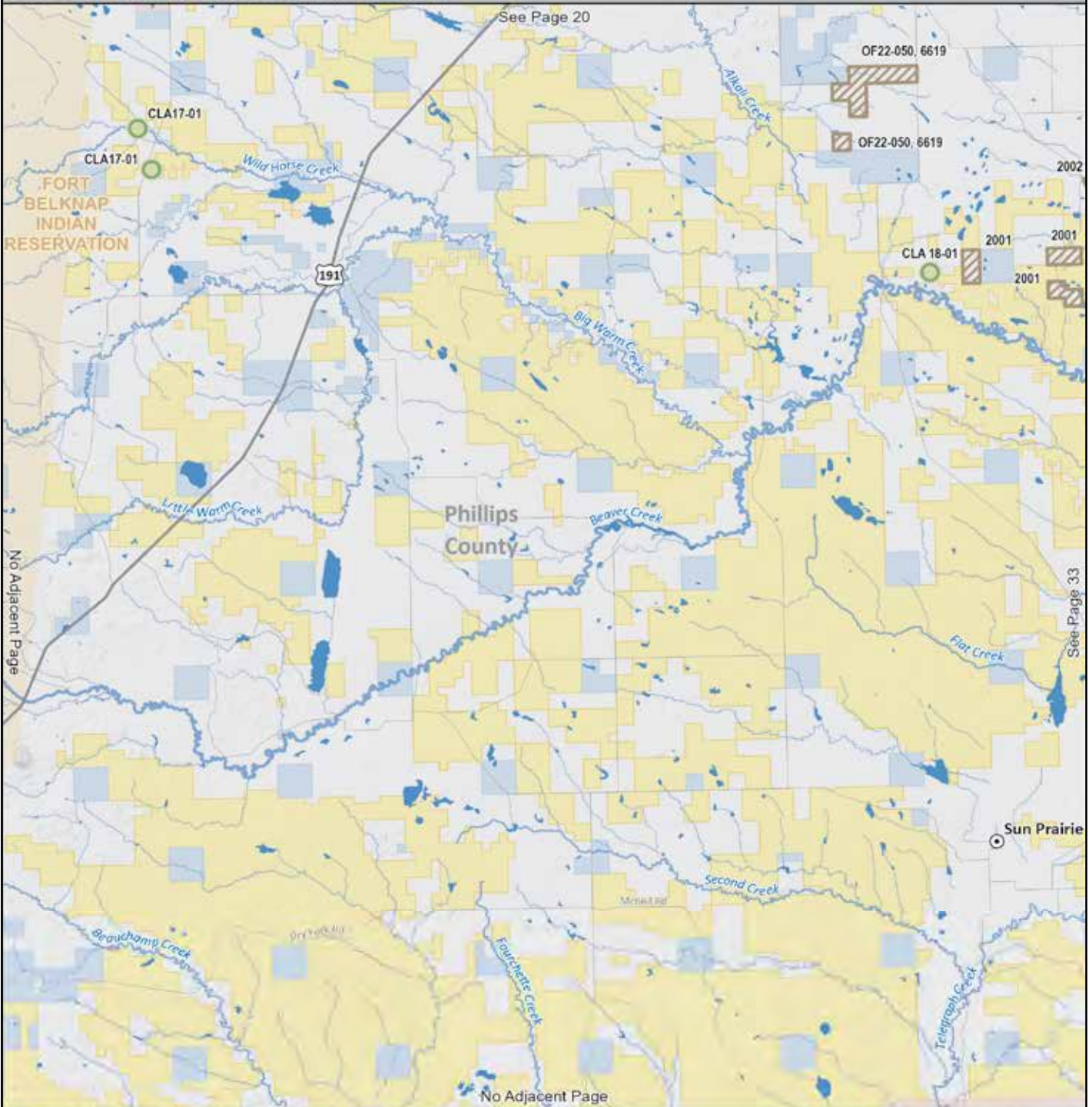
UGBEP Permission Methods- See 2024 Projects Access Guide



Project Located on Block Management Area	US Bureau of Land Management	Indian Reservation
Private Land Project - No Permission Needed for Game Bird Hunting	Other Federal Land	Montana Fish, Wildlife & Parks
	Montana State Trust Land	



UGBEP Permission Methods- See 2024 Projects Access Guide

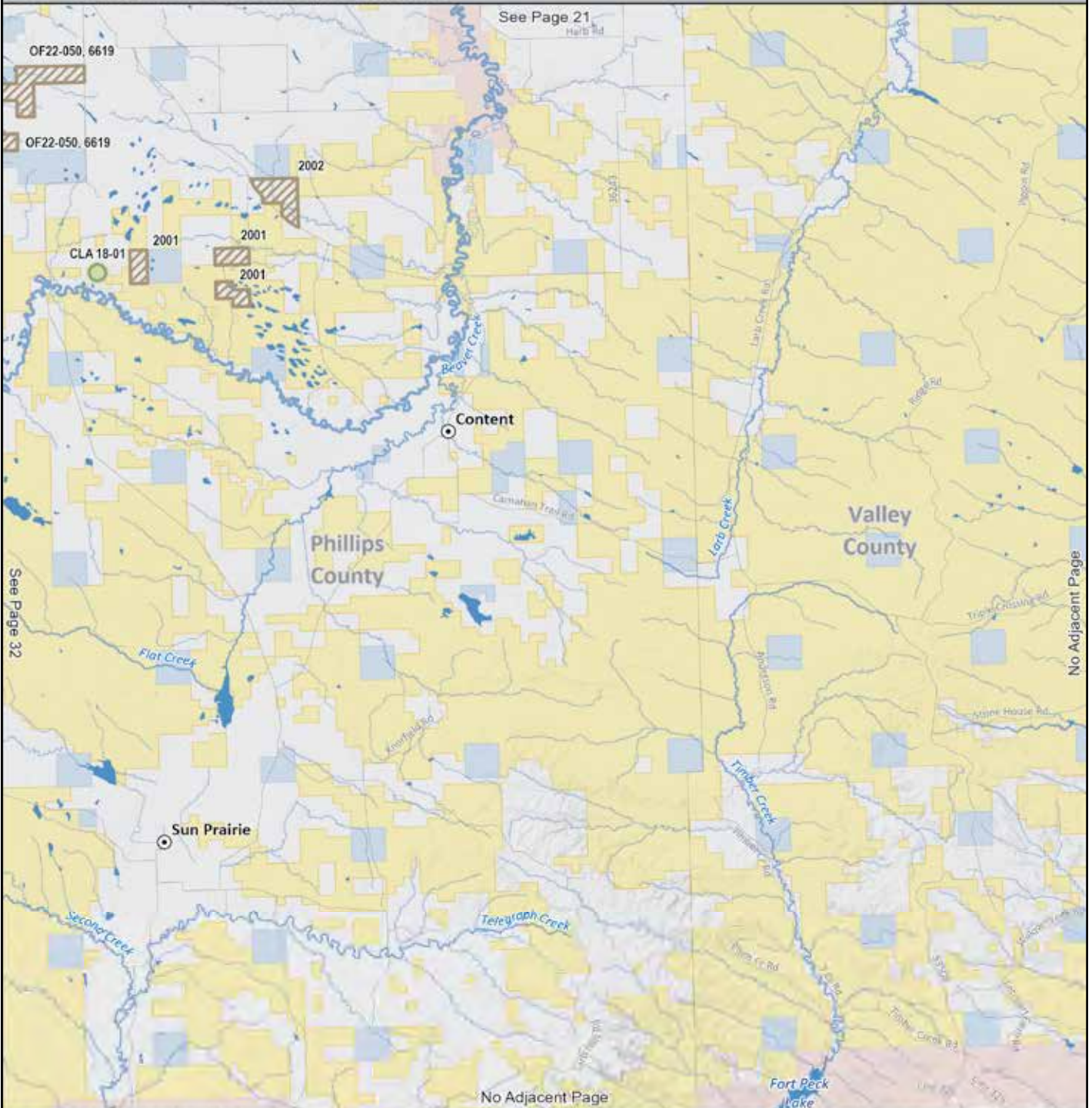


	Project Located on Block Management Area		US Bureau of Land Management
	Private Land Project - No Permission Needed for Game Bird Hunting		Montana State Trust Land
			Indian Reservation

Area of Interest

0 2.5 5 Miles

UGBEP Permission Methods- See 2024 Projects Access Guide



See Page 32

See Page 21
Halt Rd

No Adjacent Page

No Adjacent Page

- Project Located on Block Management Area
- Private Land Project - No Permission Needed for Game Bird Hunting
- US Bureau of Land Management
- Other Federal Land
- Montana State Trust Land

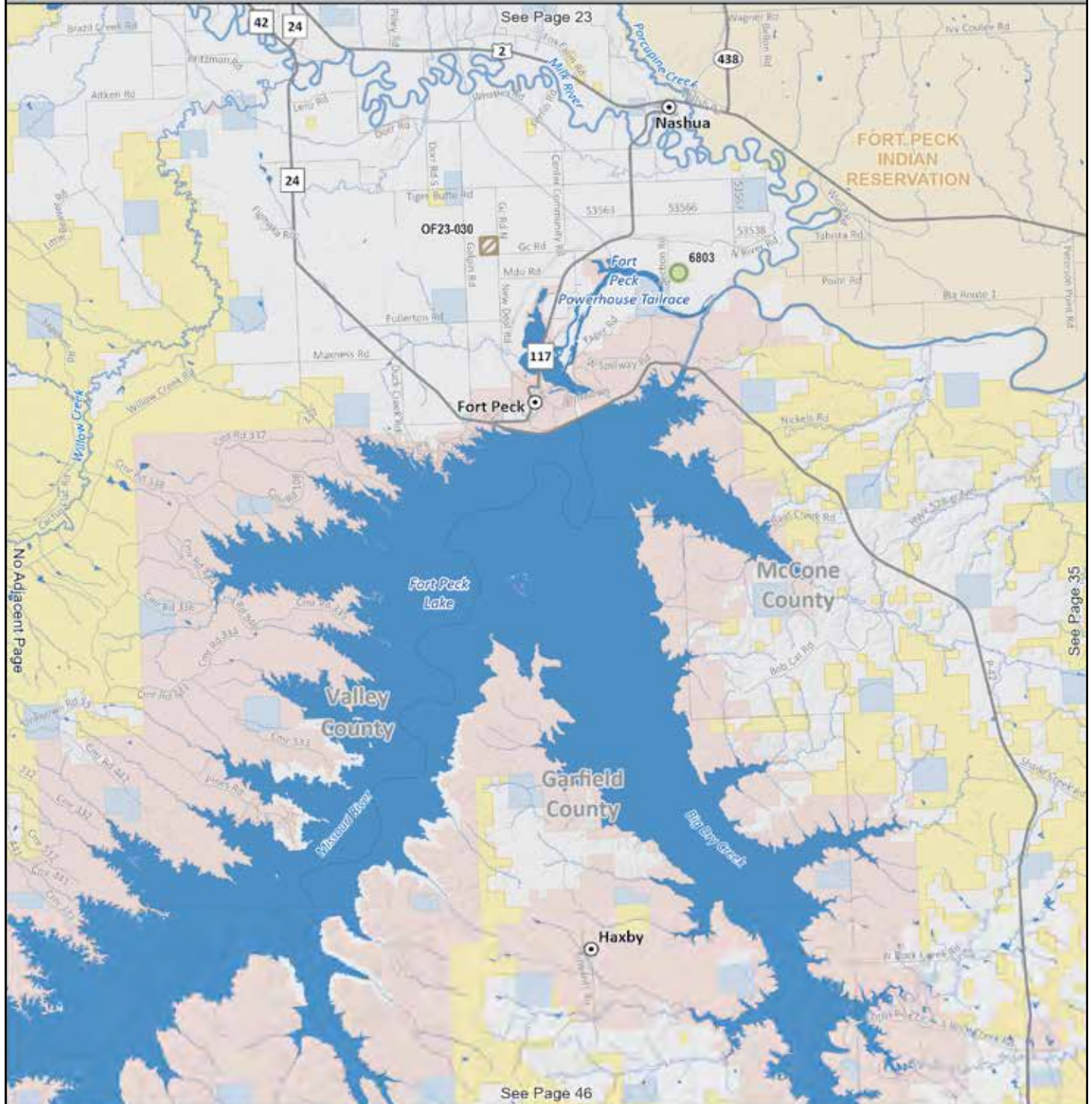



Valid for the 2024 Hunting Season. Possession of this map does not constitute legal access to private land enrolled in the UGBEP. This map is not intended to depict current property ownership outside the enrolled Program Area. It is every hunter's responsibility to know the land ownership of the area he or she intends to hunt, the hunting regulations, and any land use restrictions that may apply. Check the FWP Hunt Planner for updates: <http://bit.ly/2rqub1M>

FWP Region 6
Date: 8/6/2024



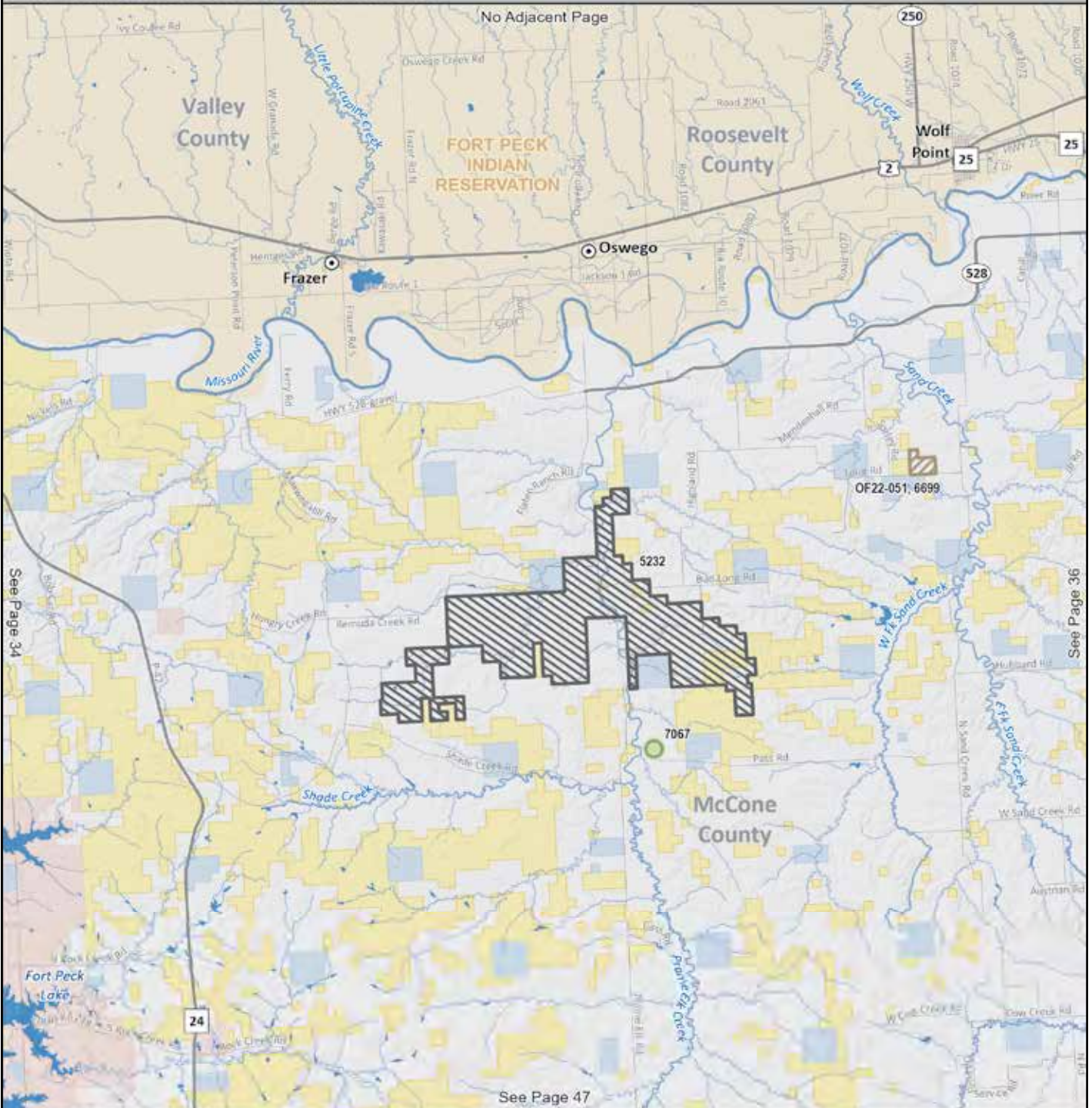
UGBEP Permission Methods- See 2024 Projects Access Guide



-  Project Located on Block Management Area
-  Private Land Project - No Permission Needed for Game Bird Hunting
-  US Bureau of Land Management
-  Other Federal Land
-  Montana State Trust Land
-  Indian Reservation



UGBEP Permission Methods- See 2024 Projects Access Guide



-  Project Located on Block Management Area
-  Private Land Project - No Permission Needed for Game Bird Hunting
-  Private Land Project - Permission Needed
-  US Bureau of Land Management
-  Other Federal Land
-  Montana State Trust Land
-  Indian Reservation

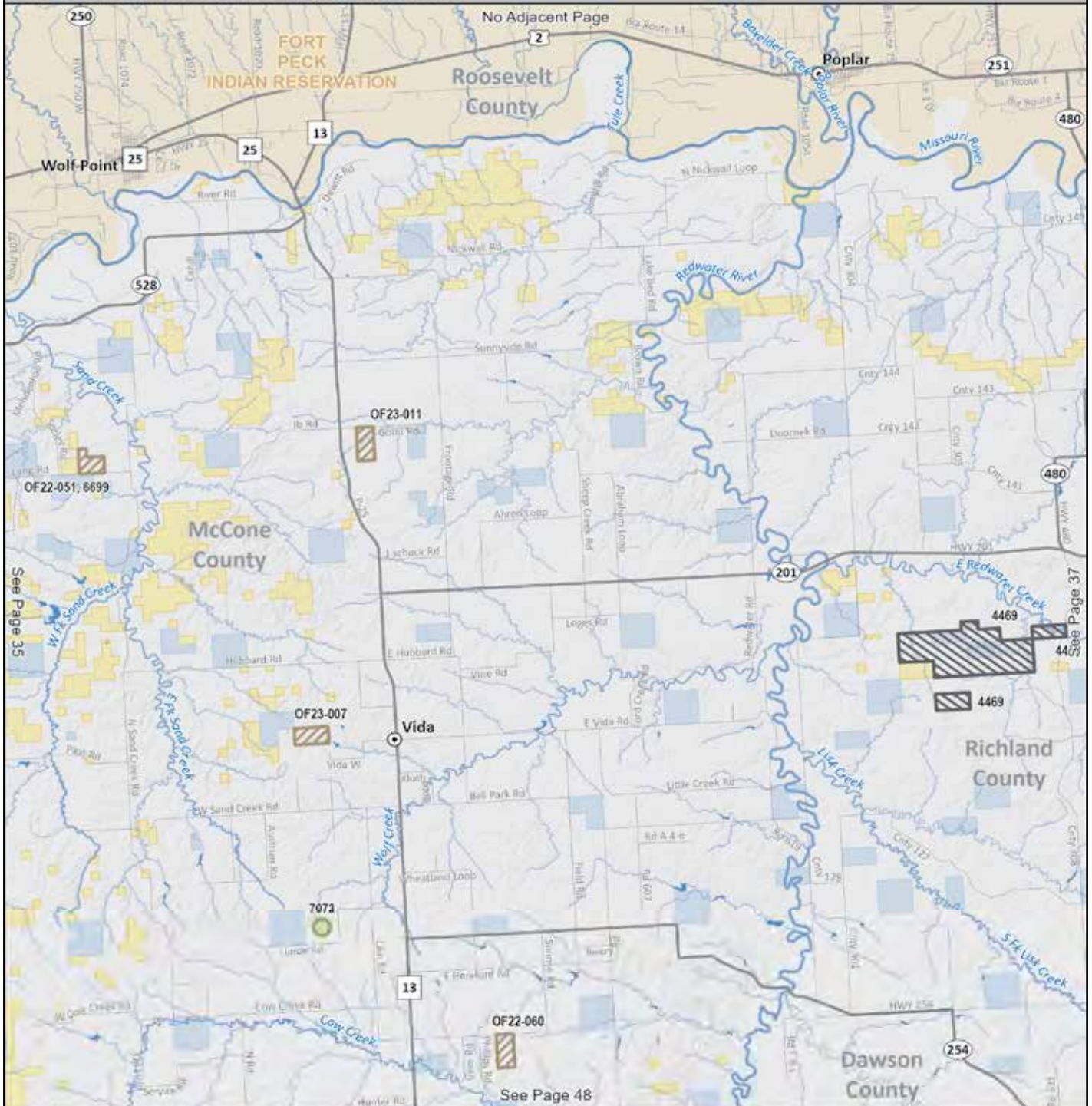


Valid for the 2024 Hunting Season. Possession of this map does not constitute legal access to private land enrolled in the UGBEP. This map is not intended to depict current property ownership outside the enrolled Program Area. It is every hunter's responsibility to know the land ownership of the area he or she intends to hunt, the hunting regulations, and any land use restrictions that may apply. Check the FWP Hunt Planner for updates: <http://bit.ly/2rqub0t>

FWP Region 6
Date: 8/6/2024

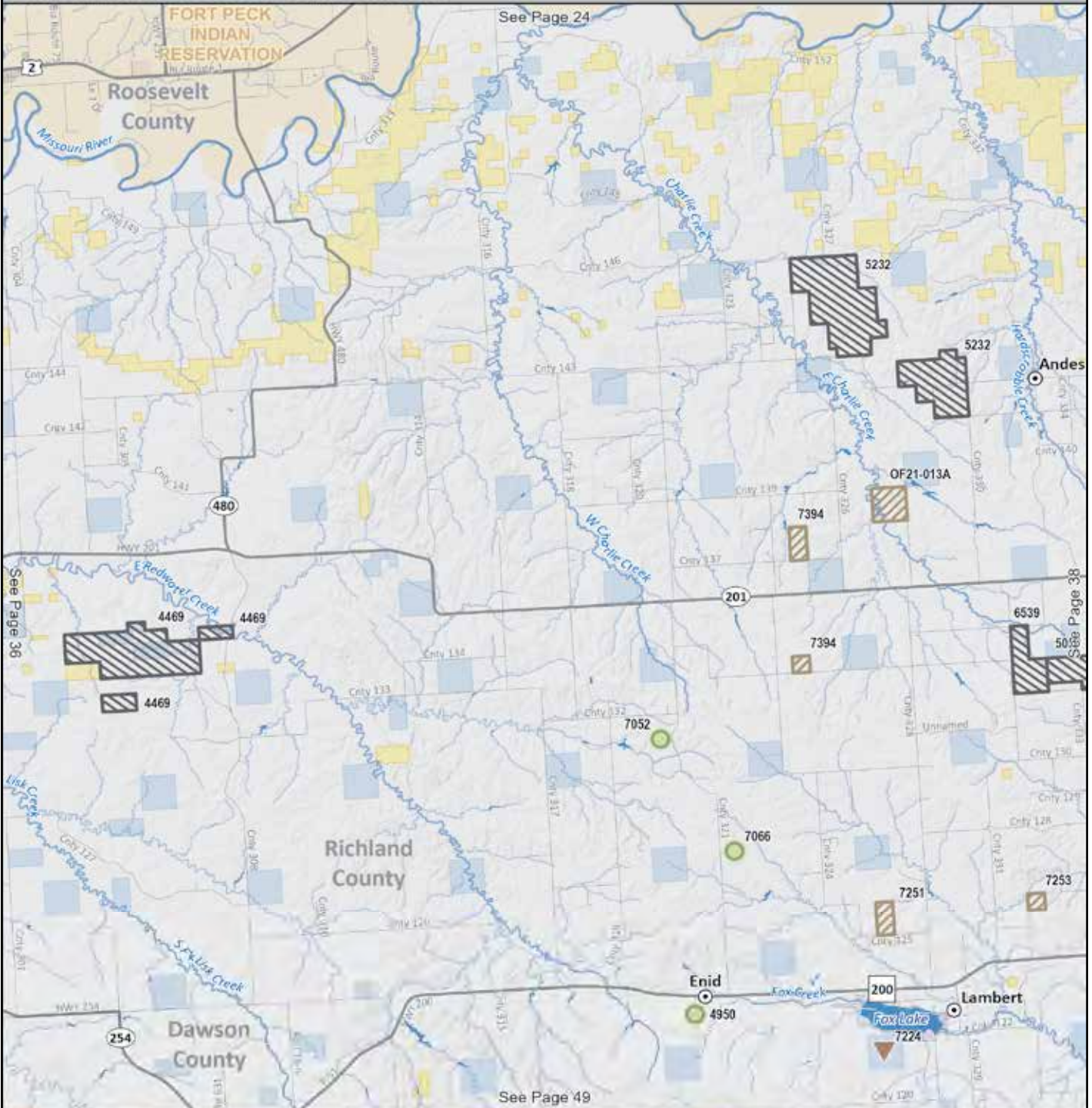


UGBEP Permission Methods- See 2024 Projects Access Guide



Valid for the 2024 Hunting Season. Possession of this map does not constitute legal access to private land enrolled in the UGBEP. This map is not intended to depict current property ownership outside the enrolled Program Area. It is every hunter's responsibility to know the land ownership of the area he or she intends to hunt. The hunting regulations, and any land use restrictions that may apply. Check the FWP Hunt Planner for updates: <http://bit.ly/2rqab0t>

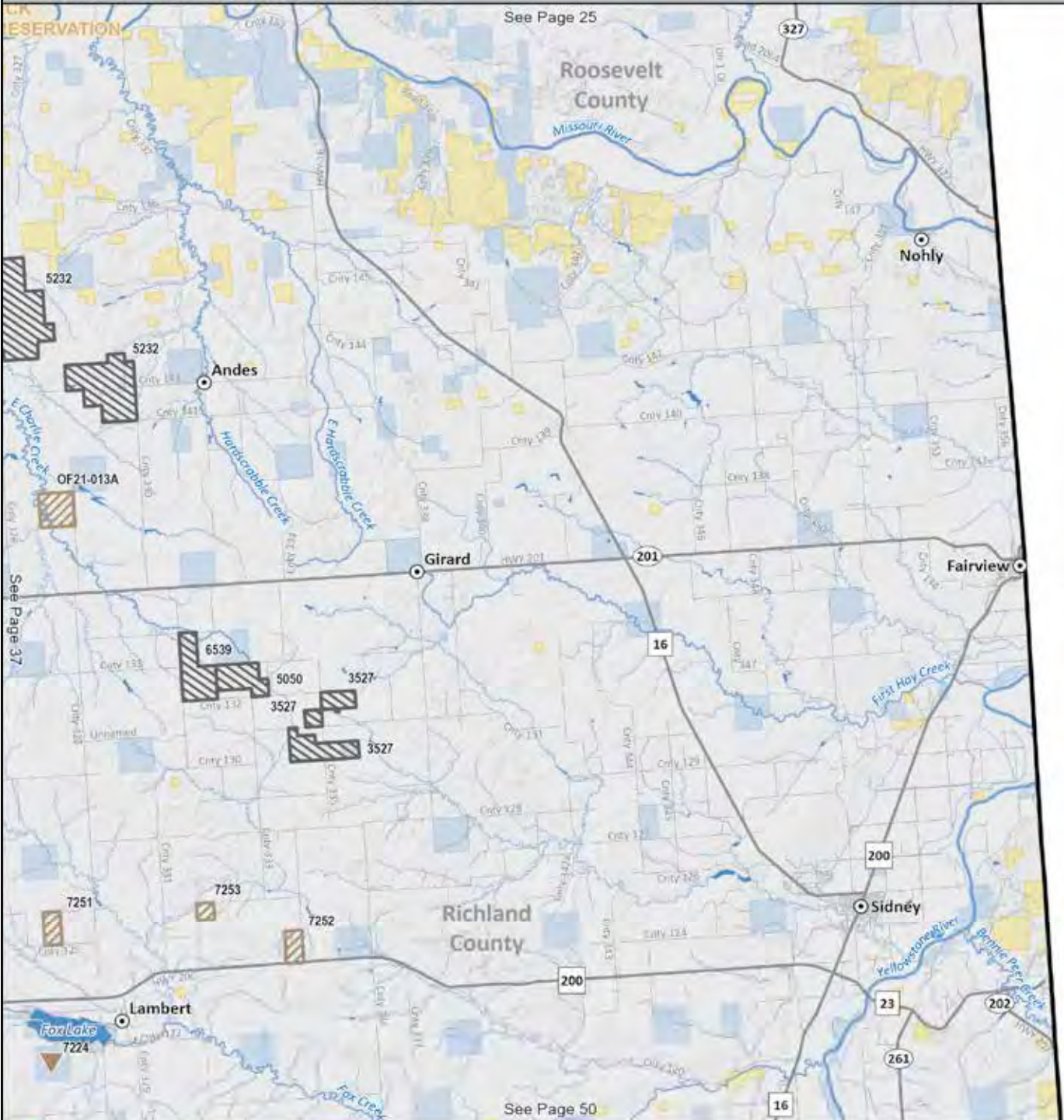
UGBEP Permission Methods- See 2024 Projects Access Guide



Public Land Project	Private Land Project - No Permission Needed for Game Bird Hunting	US Bureau of Land Management	Indian Reservation
Project Located on Block Management Area	Private Land Project - Permission Needed	Other Federal Land	Montana Fish, Wildlife & Parks
		Montana State Trust Land	

Area of Interest

UGBEP Permission Methods- See 2024 Projects Access Guide



No Adjacent Page

	Public Land Project		US Bureau of Land Management
	Private Land Project - No Permission Needed for Game Bird Hunting		Other Federal Land
	Private Land Project - Permission Needed		Montana Fish, Wildlife & Parks
			Montana State Trust Land
			Indian Reservation

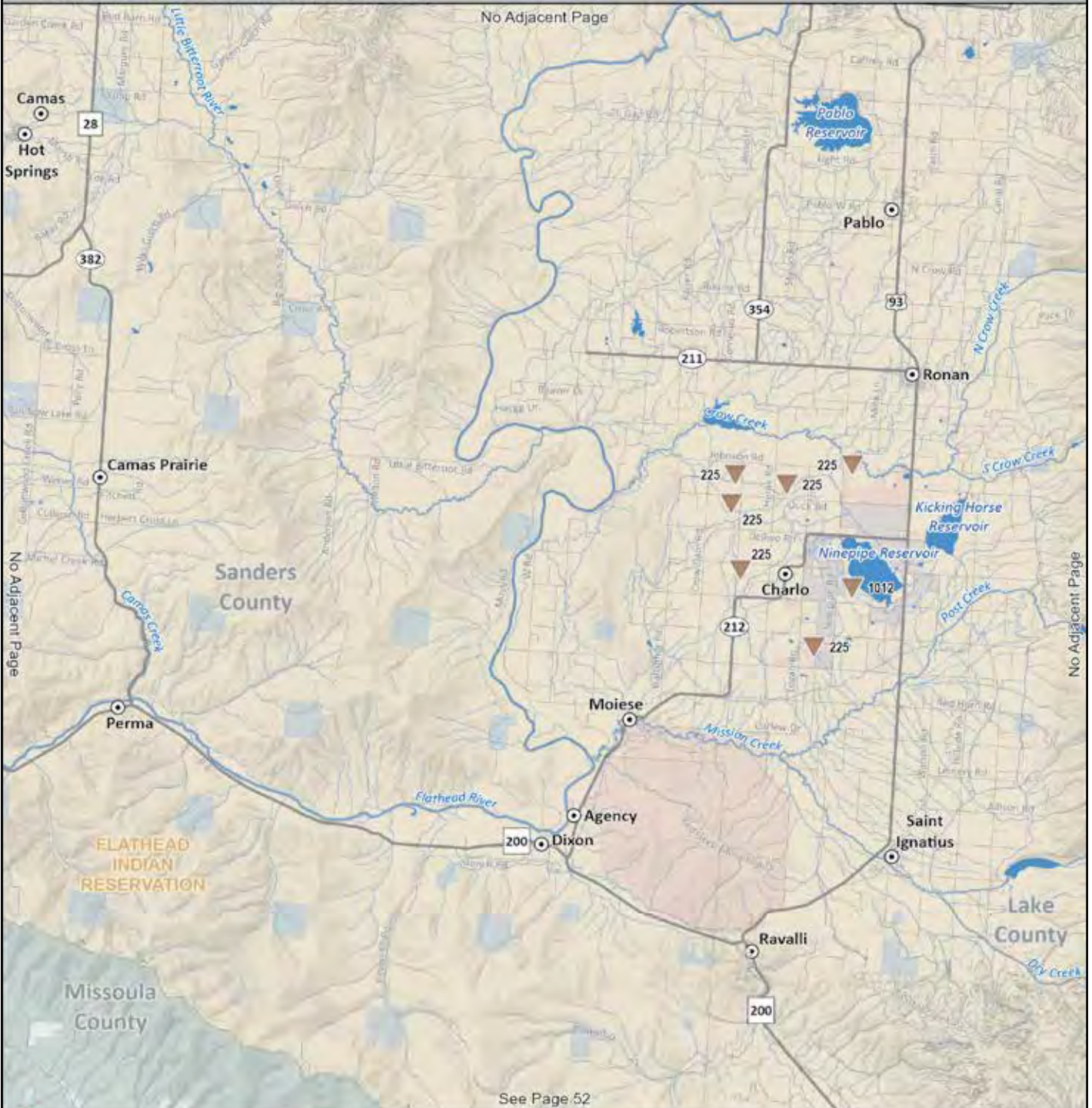


Valid for the 2024 Hunting Season. Possession of this map does not constitute legal access to private land enrolled in the UGBEP. This map is not intended to depict current property ownership outside the enrolled Program Area. It is every hunter's responsibility to know the land ownership of the area he or she intends to hunt, the hunting regulations, and any land use restrictions that may apply. Check the FWP Hunt Planner for updates: <http://bit.ly/2qubtk1>

FWP Region 5
Date: 8/5/2024



UGBEP Permission Methods- See 2024 Projects Access Guide

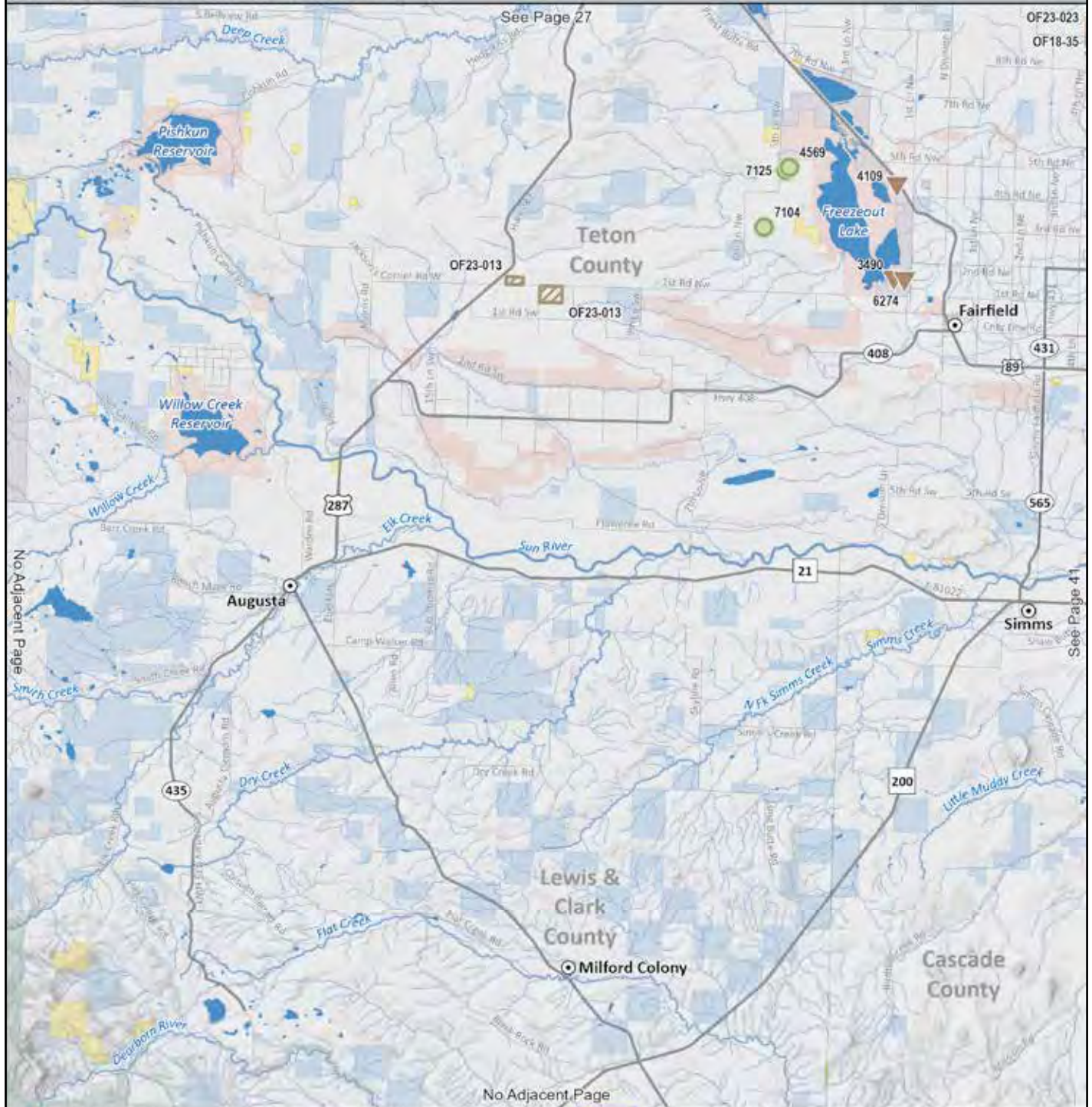


Public Land Project	Other Federal Land	Indian Reservation
US Forest Service	Montana Fish, Wildlife & Parks	Montana State Trust Land

Area of Interest

0 2.5 5
Miles

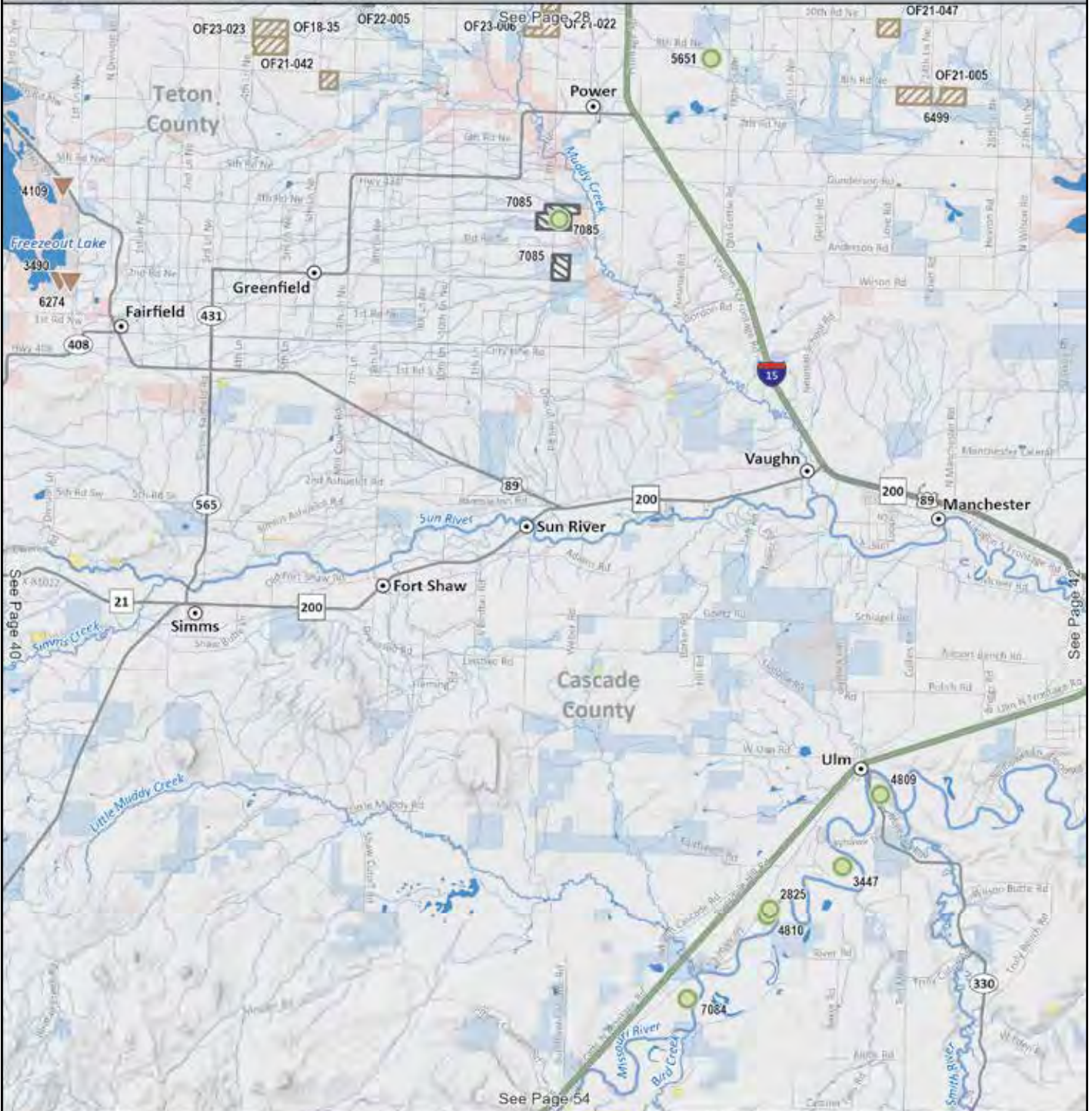
UGBEP Permission Methods- See 2024 Projects Access Guide



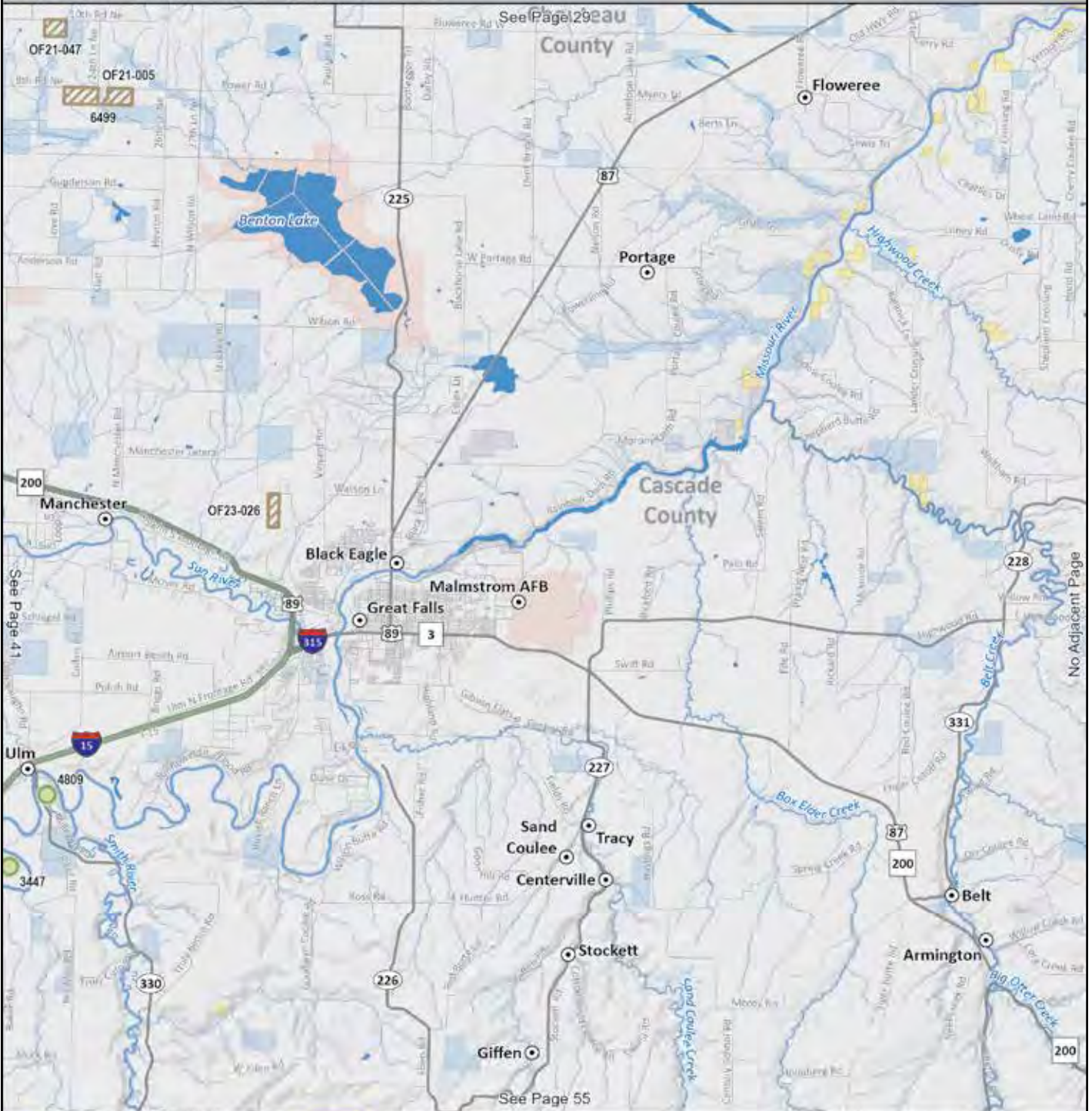
Public Land Project	Private Land Project - No Permission Needed for Game Bird Hunting	US Bureau of Land Management
Project Located on Block Management Area		Other Federal Land
		US Forest Service
		Montana Fish, Wildlife & Parks
		Montana State Trust Land

Area of Interest

UGBEP Permission Methods- See 2024 Projects Access Guide



UGBEP Permission Methods- See 2024 Projects Access Guide



	Project Located on Block Management Area		US Bureau of Land Management
	Private Land Project - No Permission Needed for Game Bird Hunting		Other Federal Land
			US Forest Service
			Montana Fish, Wildlife & Parks
			Montana State Trust Land

Area of Interest

0 2.5 5 Miles

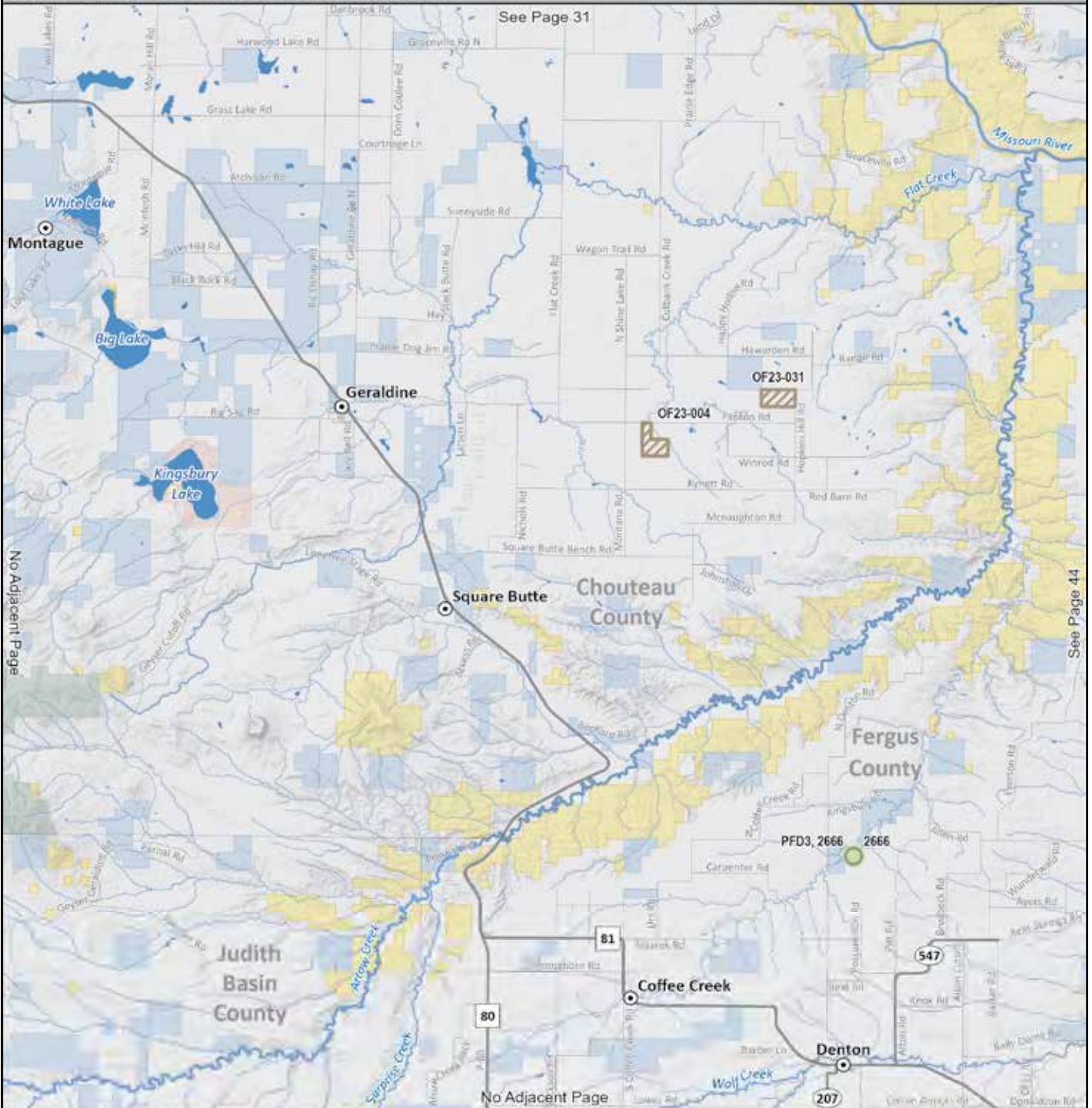
Valid for the 2024 Hunting Season. Possession of this map does not constitute legal access to private land enrolled in the UGBEP. This map is not intended to depict current property ownership outside the enrolled Programs Area. It is every hunter's responsibility to know the land ownership of the area he or she intends to hunt, the hunting regulations, and any land use restrictions that may apply. Check the FWP Hunt Planner for updates: <http://bit.ly/2qaub1t>






No Adjacent Page

See Page 292AU

See Page 55

UGBEP Permission Methods- See 2024 Projects Access Guide



	Project Located on Block Management Area		US Bureau of Land Management
	Private Land Project - No Permission Needed for Game Bird Hunting		Other Federal Land
			Montana State Trust Land

Area of Interest



0 2.5 5 Miles

Valid for the 2024 Hunting Season. Possession of this map does not constitute legal access to private land enrolled in the UGBEP. This map is not intended to depict current property ownership outside the enrolled Program Area. It is every hunter's responsibility to know the land ownership of the area he or she intends to hunt, the hunting regulations, and any land use restrictions that may apply. Check the FWP Hunt Planner for updates: <http://bit.ly/2qgub0t>

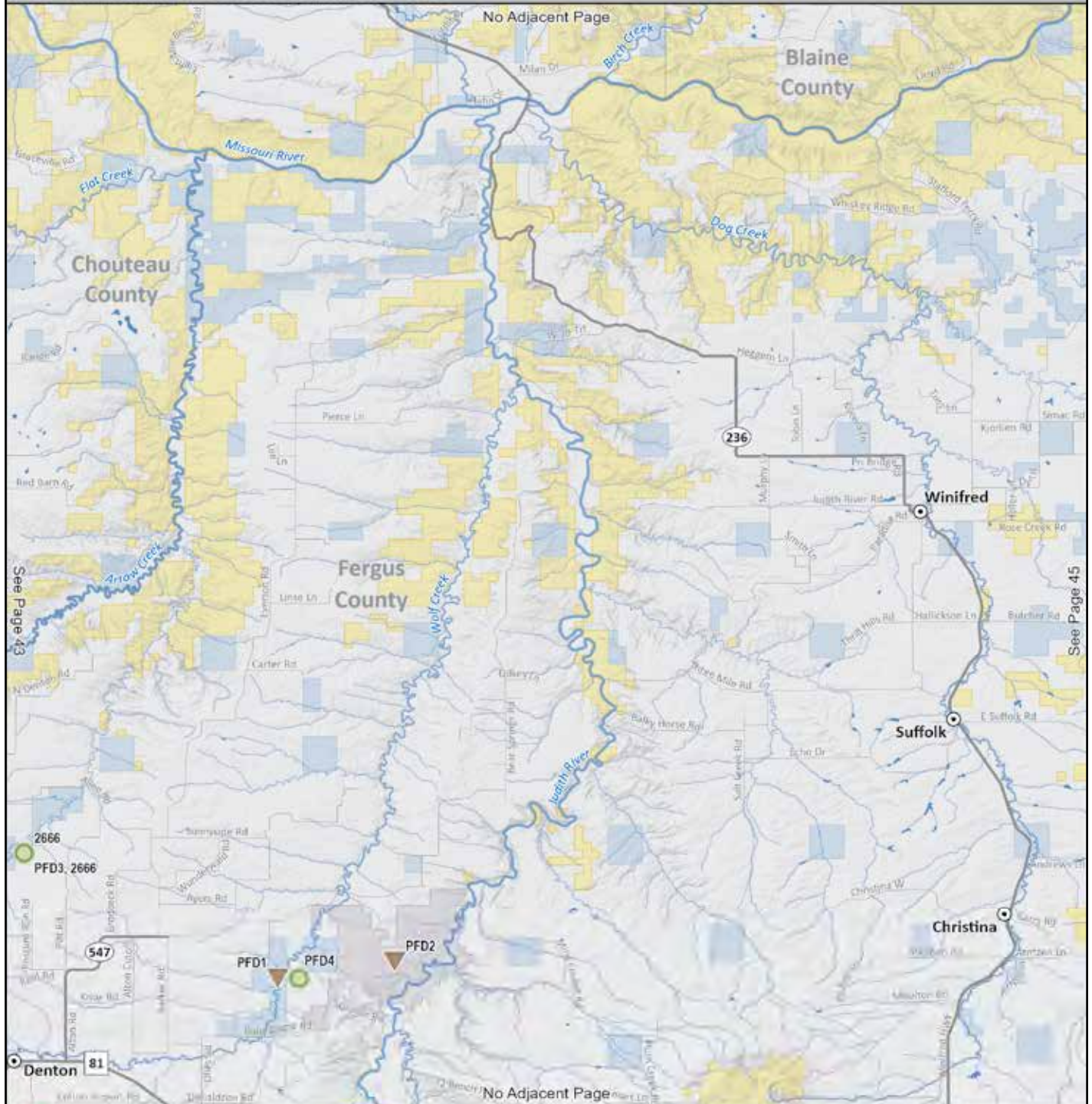
No Adjacent Page

No Adjacent Page

See Page 31

See Page 44

UGBEP Permission Methods- See 2024 Projects Access Guide



	Public Land Project		US Bureau of Land Management
	Project Located on Block Management Area		Other Federal Land
			Montana Fish, Wildlife & Parks
			Montana State Trust Land



Valid for the 2024 Hunting Season. Possession of this map does not constitute legal access to private land enrolled in the UGBEP. This map is not intended to depict current property ownership outside the enrolled Program Area. It is every hunter's responsibility to know the land ownership of the area he or she intends to hunt, the hunting regulations, and any land use restrictions that may apply. Check the FWP Hunt Planner for updates: <http://bit.ly/2rqub0t>

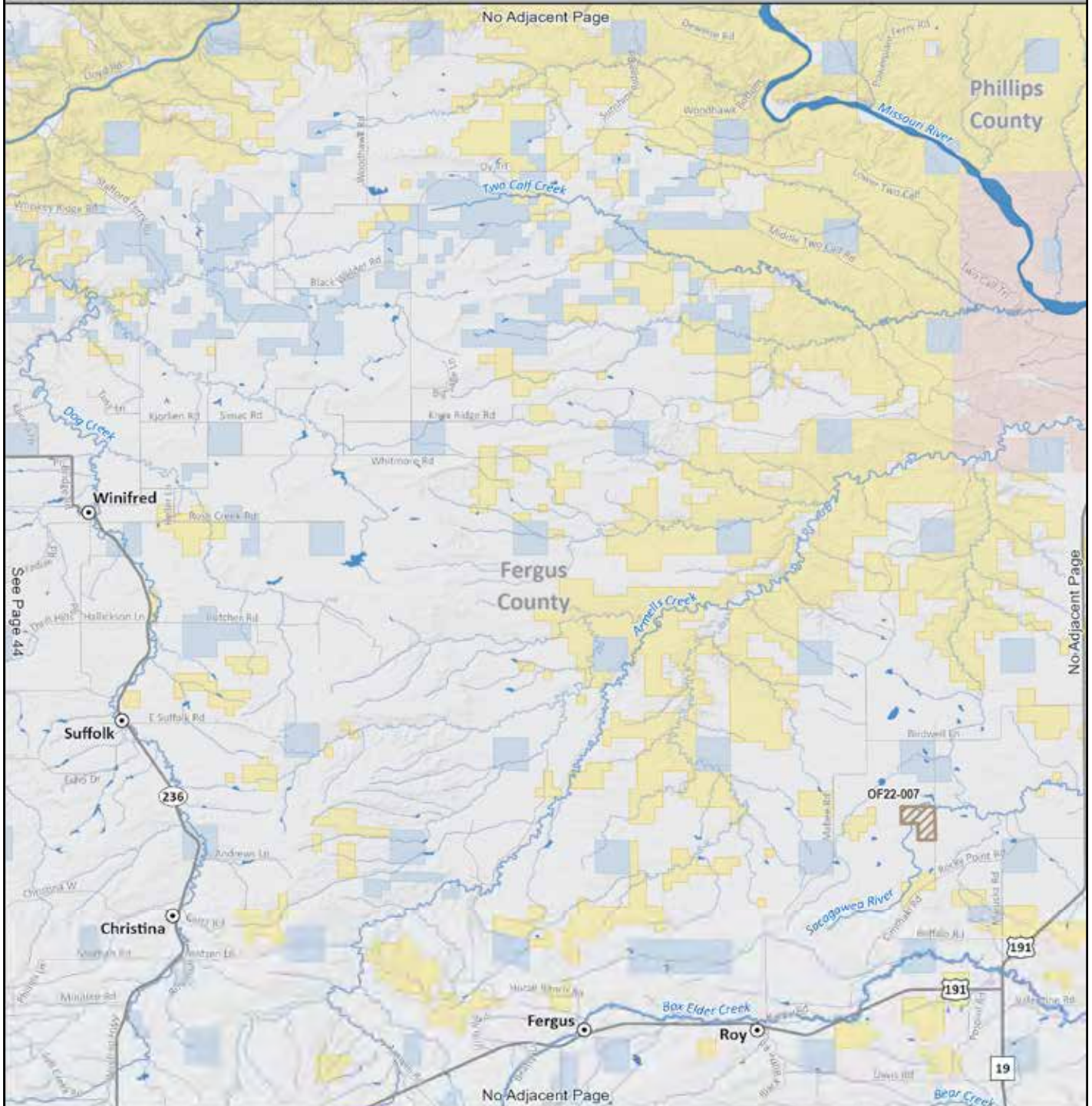
FWP Region 4
Date: 8/5/2024







See Page 43

See Page 45

UGBEP Permission Methods- See 2024 Projects Access Guide

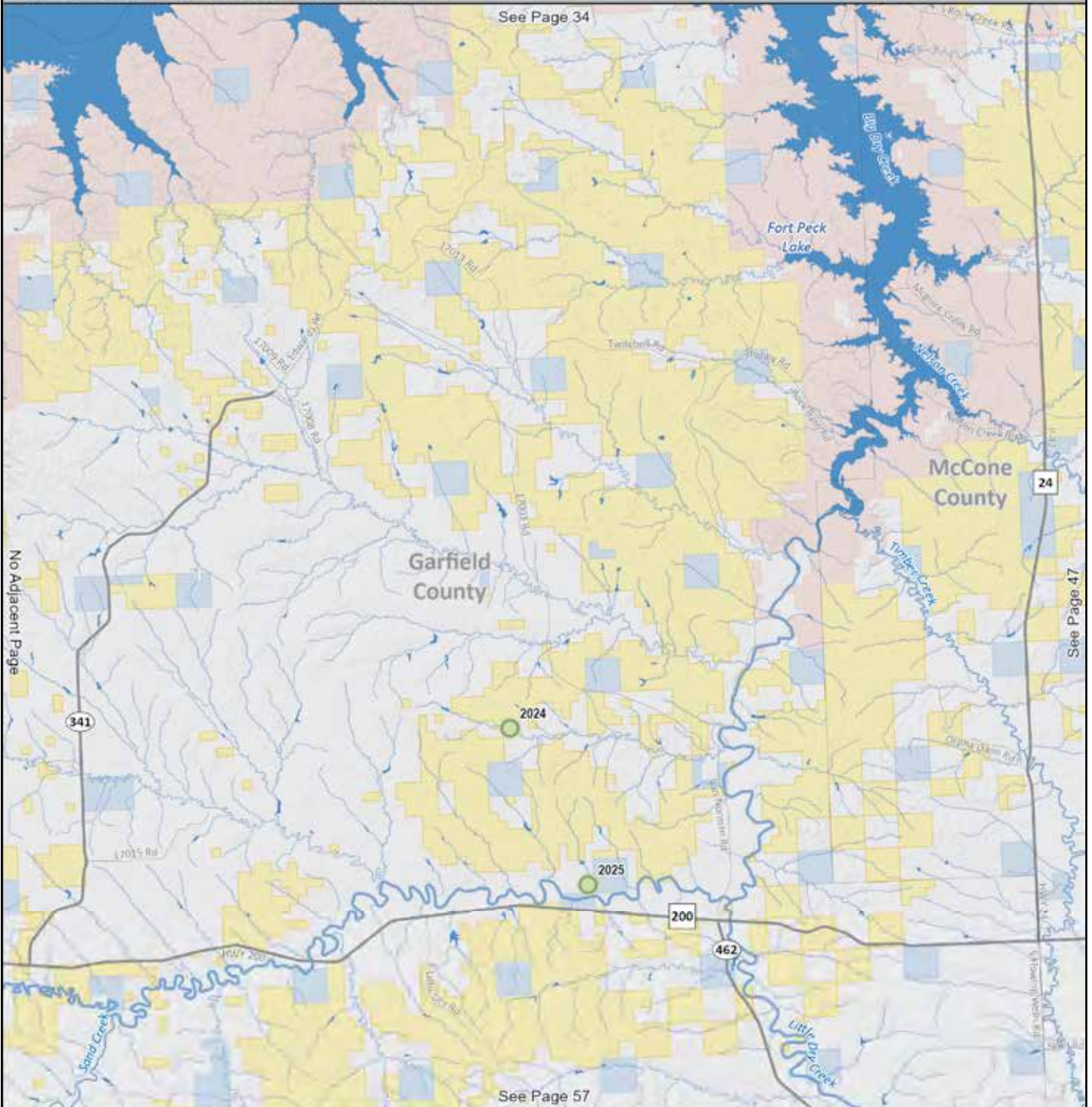


	Private Land Project - No Permission Needed for Game Bird Hunting		US Bureau of Land Management
			Other Federal Land
			Montana State Trust Land



Valid for the 2024 Hunting Season. Possession of this map does not constitute legal access to private land enrolled in the UGBEP. This map is not intended to depict current property ownership outside the enrolled Program Area. It is every hunter's responsibility to know the land ownership of the area he or she intends to hunt. The hunting regulations, and any land use restrictions that may apply. Check the FWP Hunt Planner for updates: <http://bit.ly/2qgub0t>

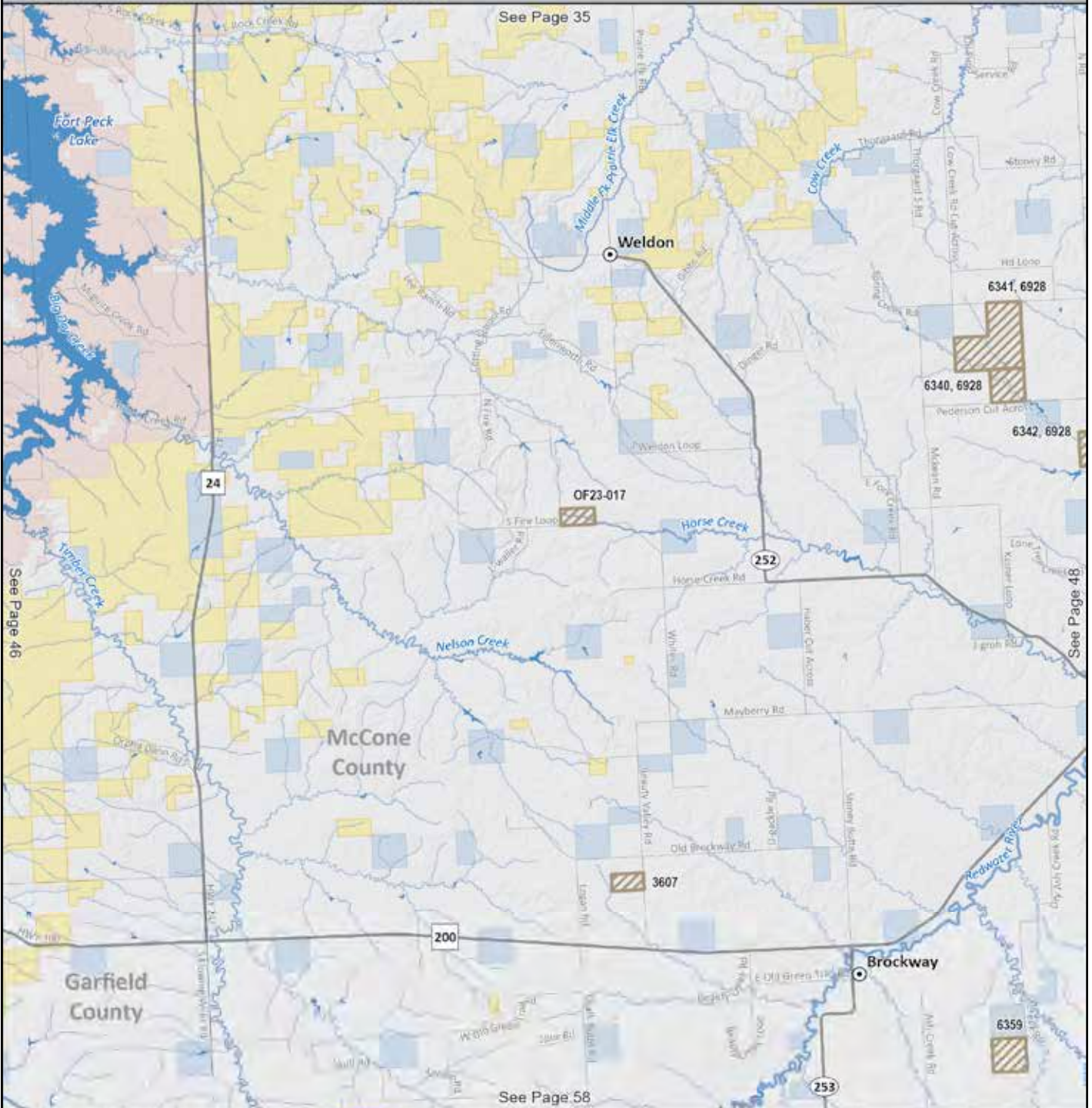
UGBEP Permission Methods- See 2024 Projects Access Guide




Project Located on Block Management Area	US Bureau of Land Management
	Other Federal Land
	Montana State Trust Land



UGBEP Permission Methods- See 2024 Projects Access Guide



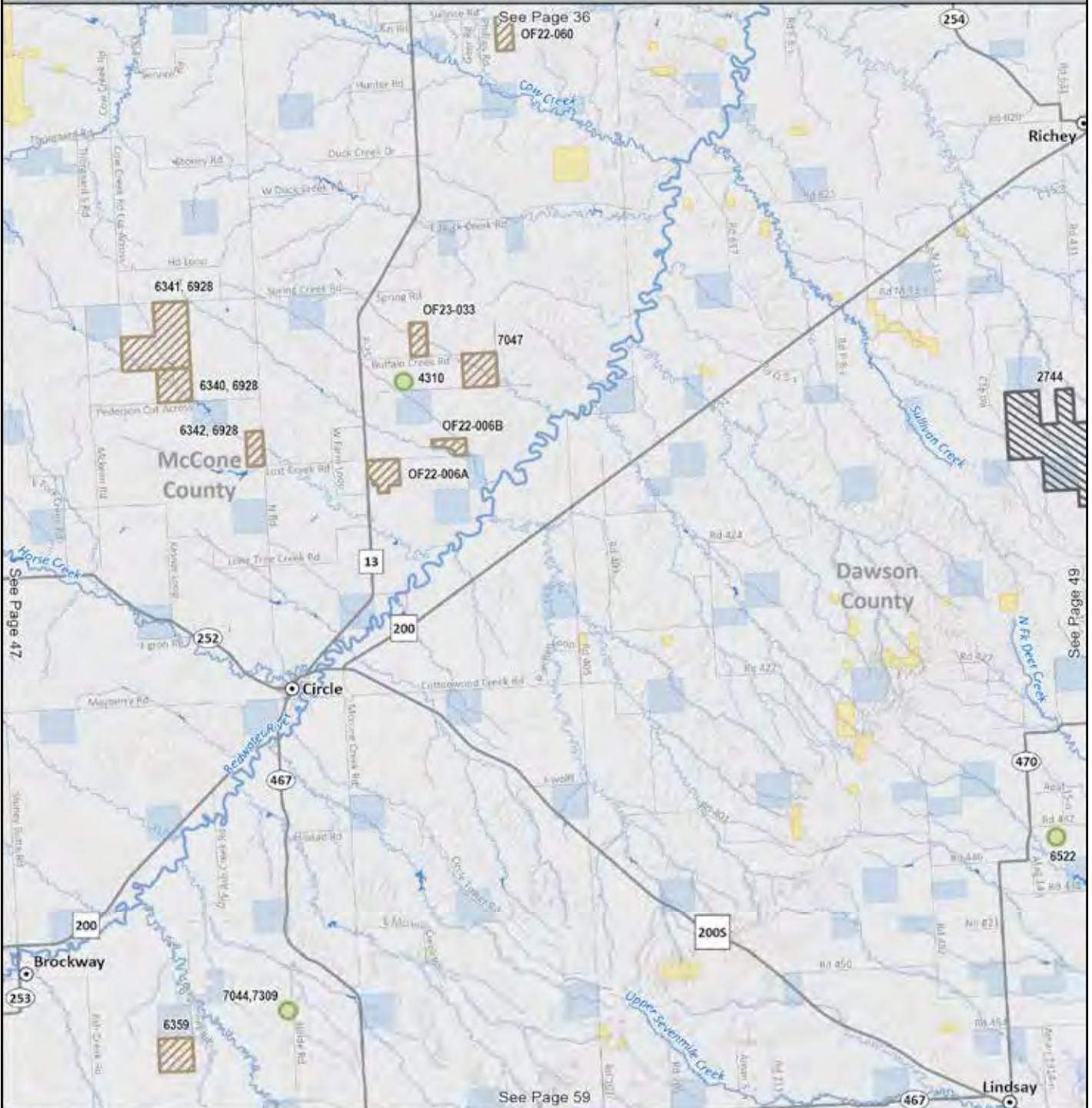
	Private Land Project - No Permission Needed for Game Bird Hunting		US Bureau of Land Management
			Other Federal Land
			Montana State Trust Land

Area of Interest



0 2.5 5 Miles

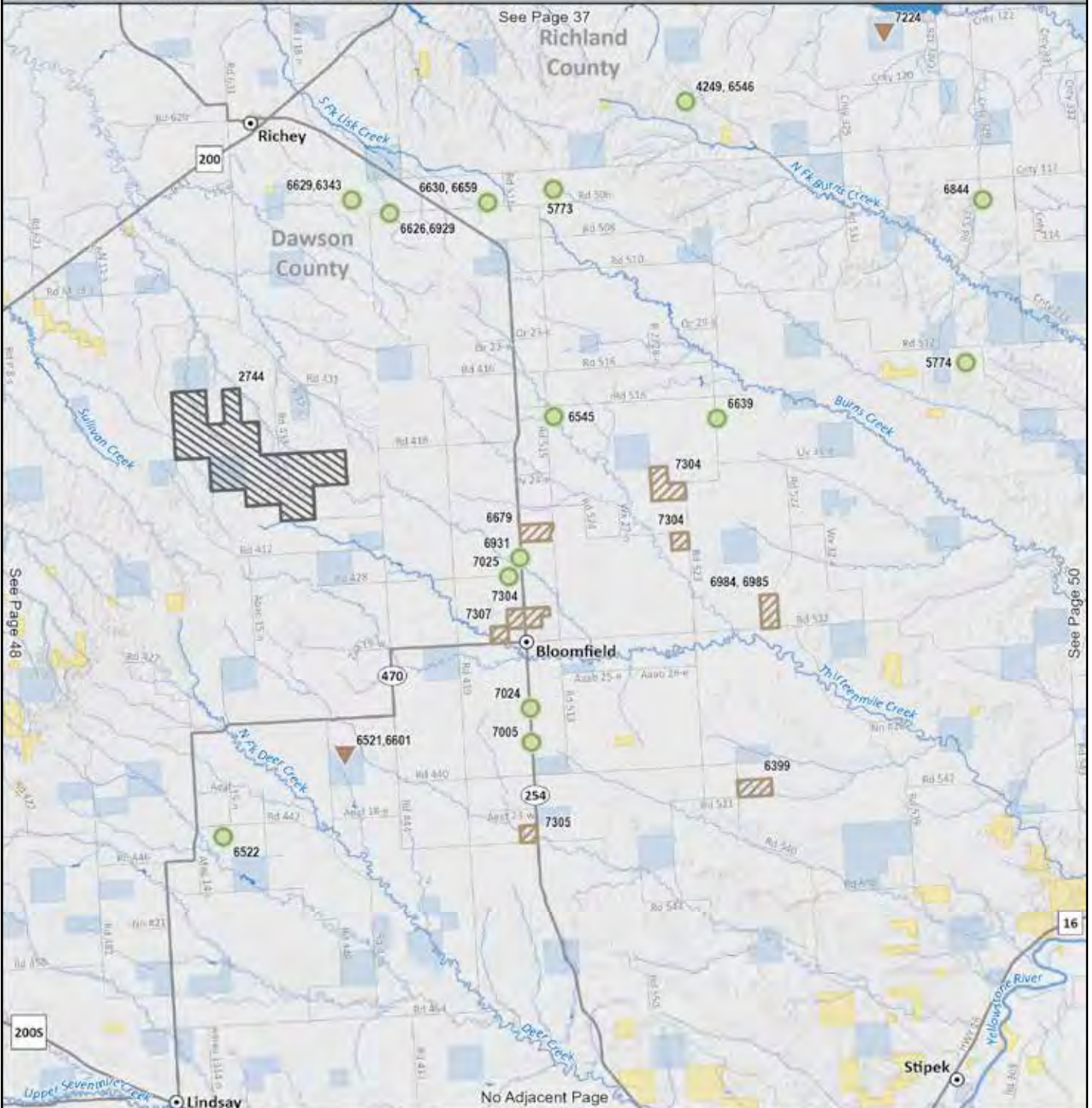
UGBEP Permission Methods- See 2024 Projects Access Guide



	Project Located on Block Management Area		Private Land Project - Permission Needed		US Bureau of Land Management
	Private Land Project - No Permission Needed for Game Bird Hunting		Montana State Trust Land		Other Federal Land

Area of Interest

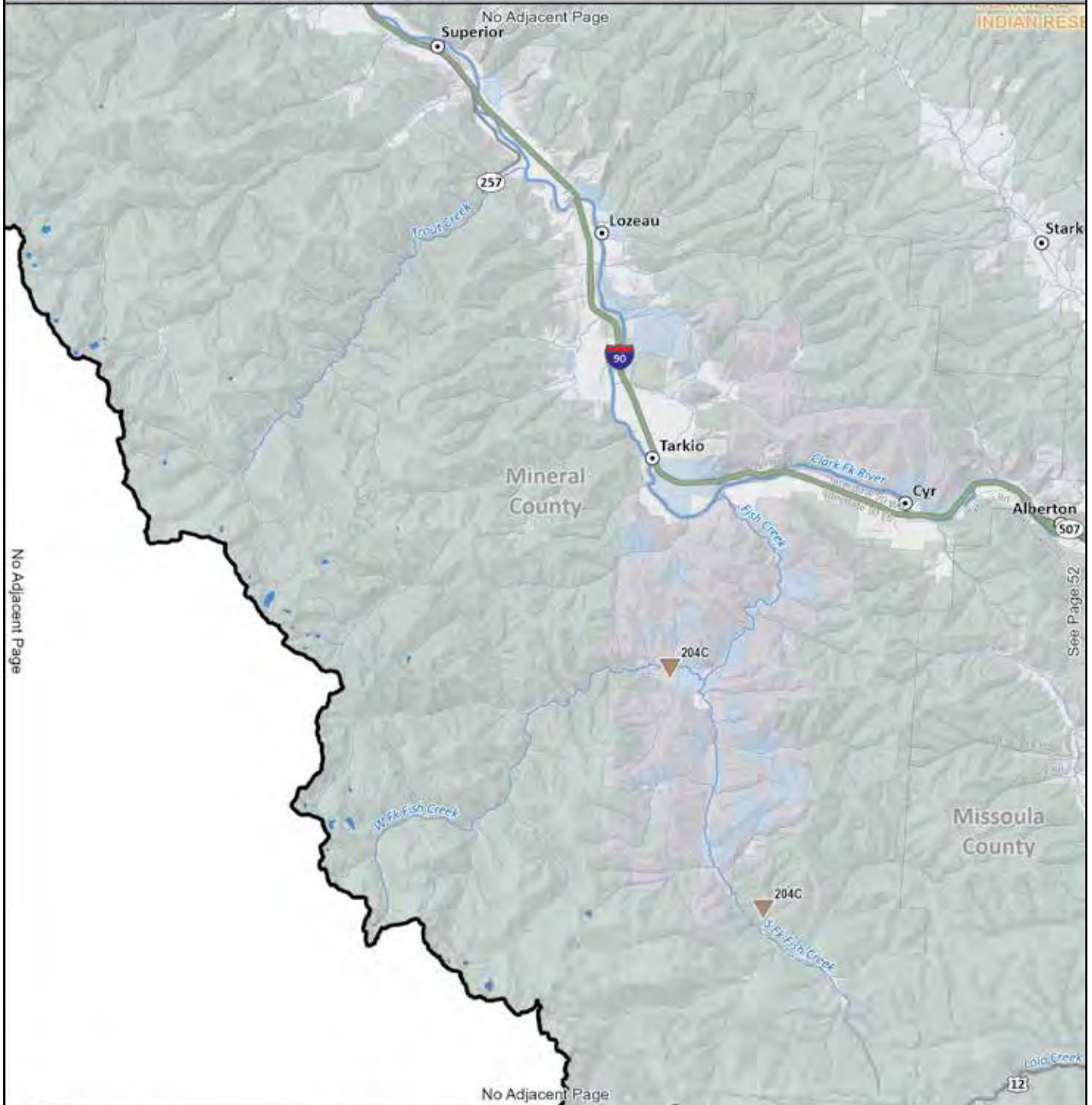
UGBEP Permission Methods- See 2024 Projects Access Guide



	Public Land Project		Private Land Project - Permission Needed		US Bureau of Land Management
	Project Located on Block Management Area		Montana State Trust Land		
	Private Land Project - No Permission Needed for Game Bird Hunting				

Area of Interest

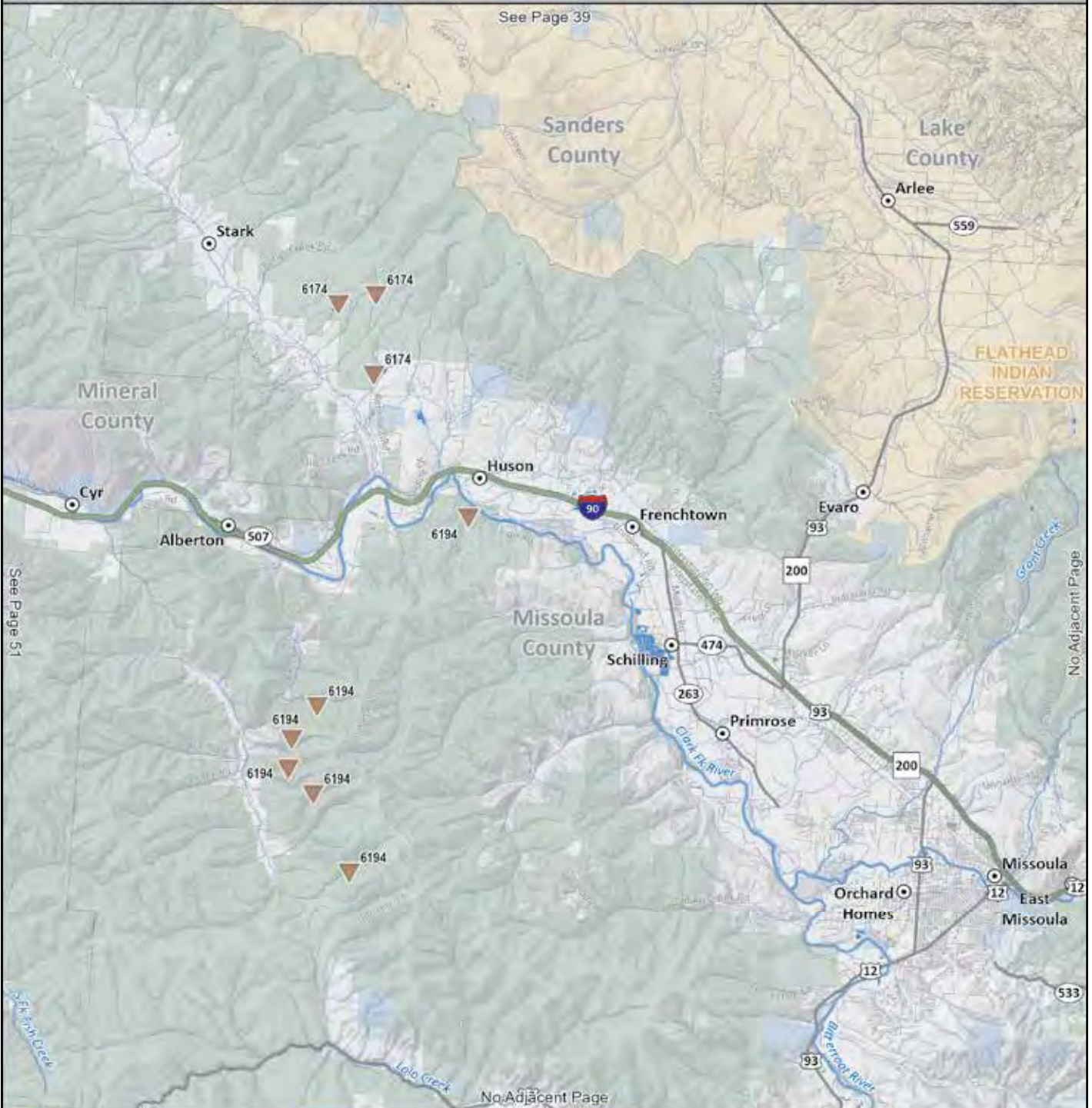
UGBEP Permission Methods- See 2024 Projects Access Guide



Public Land Project	US Forest Service	Indian Reservation
Montana Fish, Wildlife & Parks	Montana State Trust Land	



UGBEP Permission Methods- See 2024 Projects Access Guide



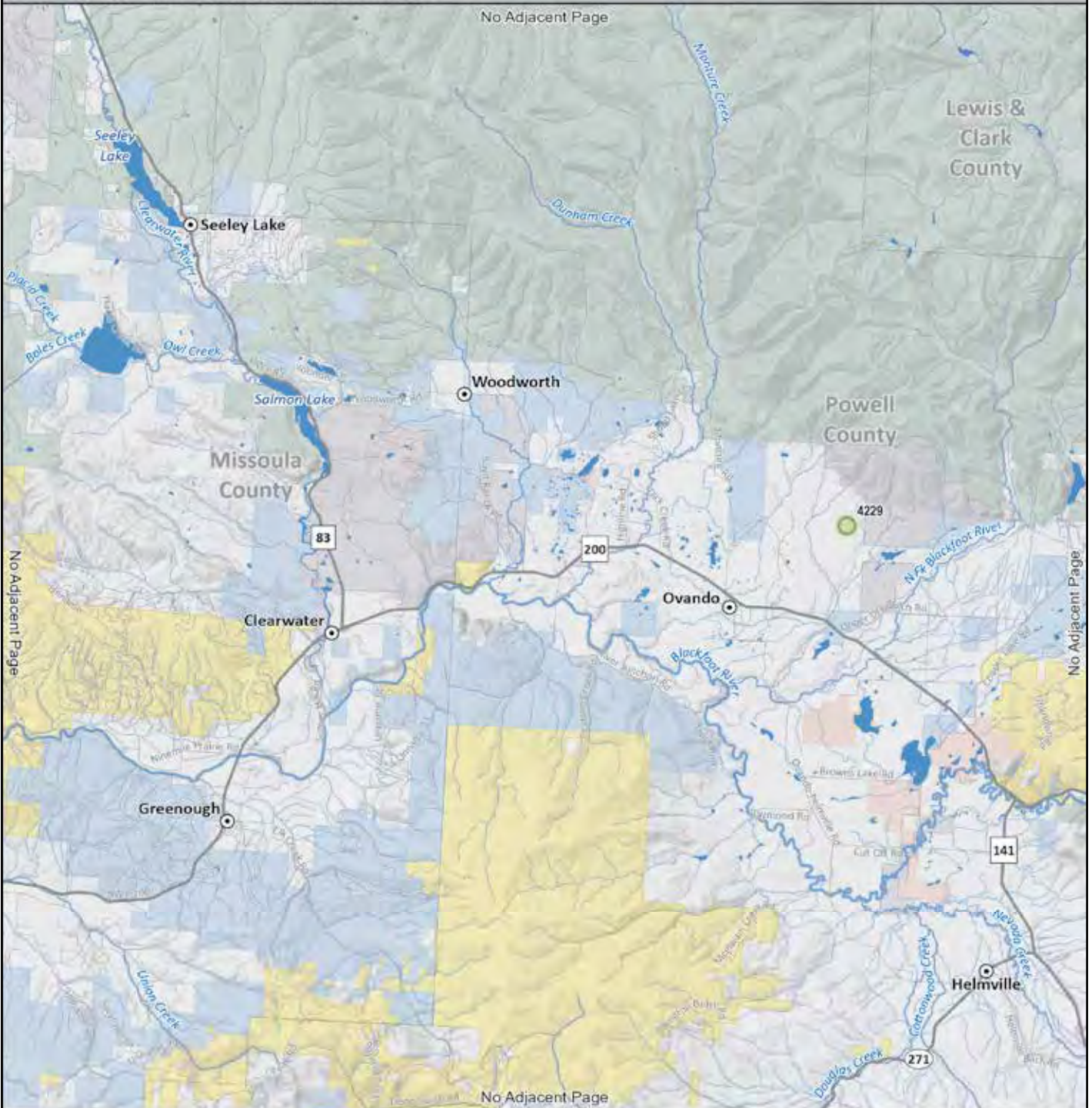
Public Land Project	US Bureau of Land Management	Indian Reservation
Other Federal Land	US Forest Service	
Montana Fish, Wildlife & Parks	Montana State Trust Land	

Area of Interest

0 2.5 5
Miles

UGBEP Permission Methods- See 2024 Projects Access Guide

No Adjacent Page



No Adjacent Page

No Adjacent Page

No Adjacent Page

- Project Located on Block Management Area
- US Bureau of Land Management
- Other Federal Land
- US Forest Service
- Montana Fish, Wildlife & Parks
- Montana State Trust Land

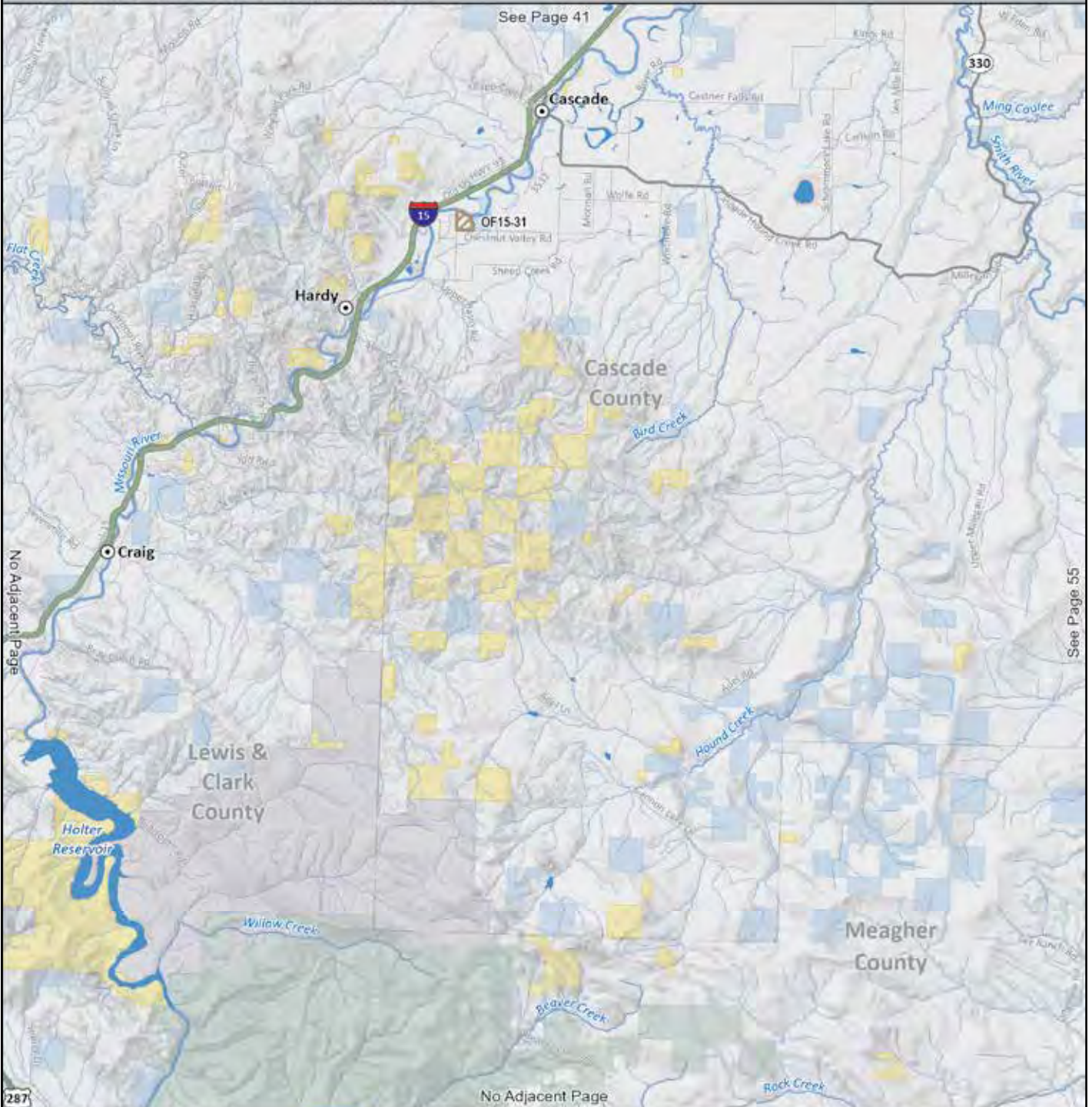


Valid for the 2024 Hunting Season. Possession of this map does not constitute legal access to private land enrolled in the UGBEP. This map is not intended to depict current property ownership outside the enrolled Program Area. It is every hunter's responsibility to know the land ownership of the area he or she intends to hunt, the hunting regulations, and any land use restrictions that may apply. Check the FWP Hunt Planner for updates: <http://bit.ly/2qubIM>

FWP Region 2
Date: 8/6/2024



UGBEP Permission Methods- See 2024 Projects Access Guide



	Private Land Project - No Permission Needed for Game Bird Hunting		US Bureau of Land Management
	Other Federal Land		US Forest Service
	Montana Fish, Wildlife & Parks		Montana State Trust Land

Area of Interest



1 2 3 4 5 6 7

Missoula Great Falls Butte Billings Miles City Bozeman

North arrow and scale bar (0, 2.5, 5 miles).

No Adjacent Page

No Adjacent Page

See Page 41

See Page 55

UGBEP Permission Methods- See 2024 Projects Access Guide



	Private Land Project - No Permission Needed for Game Bird Hunting		US Bureau of Land Management
	Other Federal Land		US Forest Service
	US Forest Service		Montana Fish, Wildlife & Parks
	Montana Fish, Wildlife & Parks		Montana State Trust Land

Area of Interest



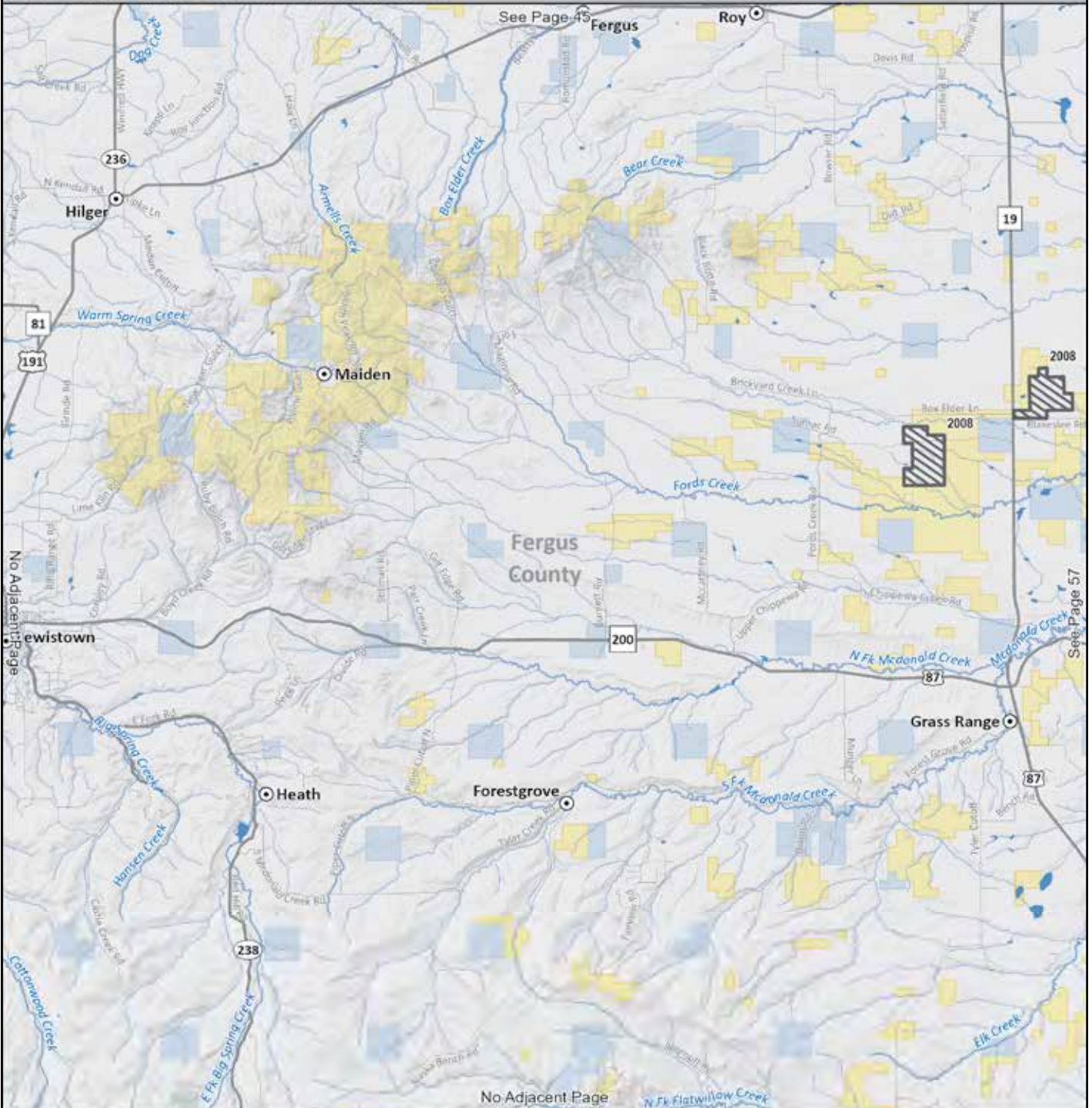
1 2 3 4 5 6 7

Missoula Great Falls Miles City

North arrow and scale bar (0, 2.5, 5 miles).

Valid for the 2024 Hunting Season. Possession of this map does not constitute legal access to private land enrolled in the UGBEP. This map is not intended to depict current property ownership outside the enrolled Program Area. It is every hunter's responsibility to know the land ownership of the area he or she intends to hunt, the hunting regulations, and any land use restrictions that may apply. Check the FWP Hunt Planner for updates: <http://bit.ly/2qgub0t>

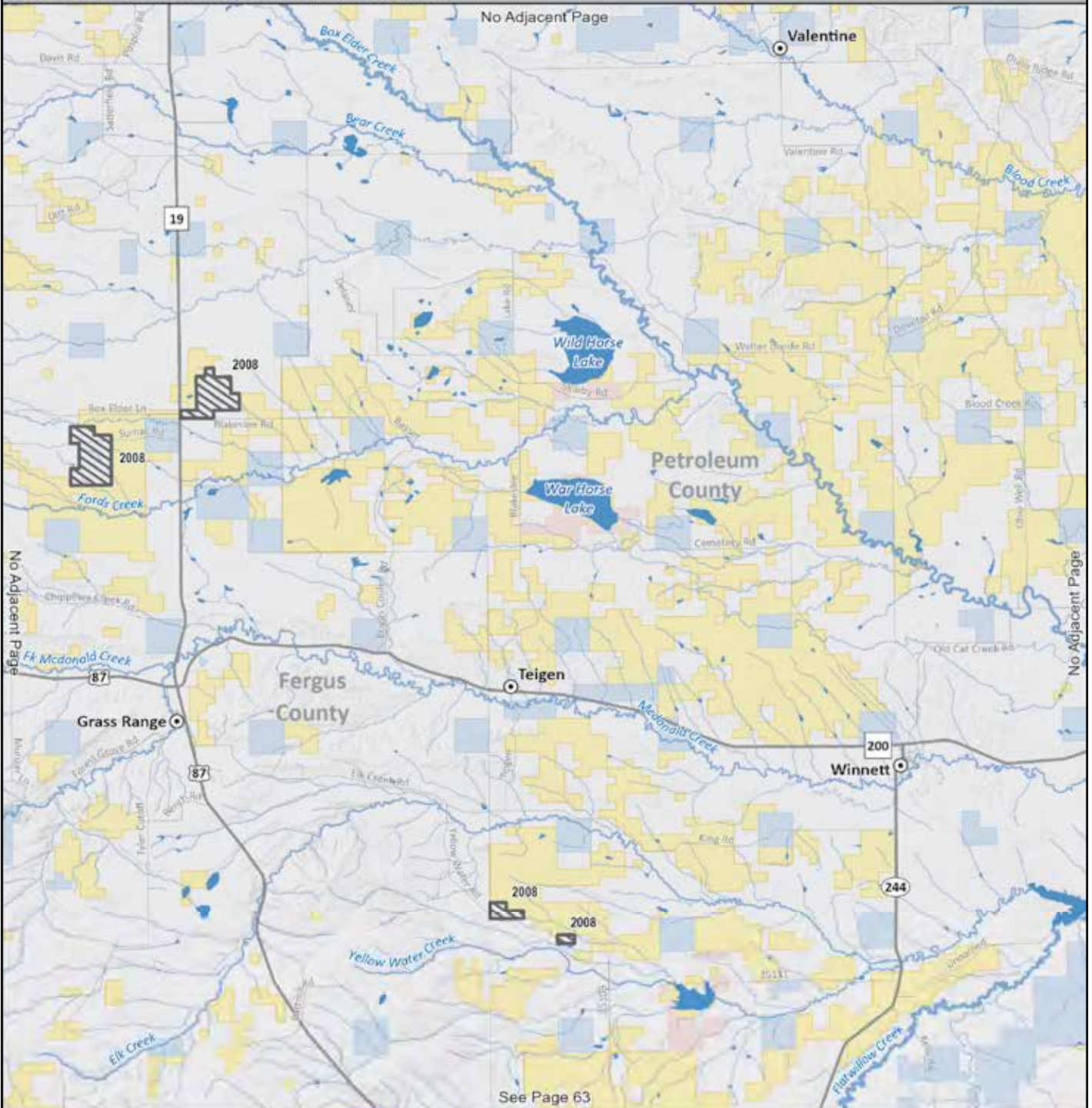
UGBEP Permission Methods- See 2024 Projects Access Guide



 Private Land Project - Permission Needed	 US Bureau of Land Management
	 Montana State Trust Land
	 Montana Fish, Wildlife & Parks
	 Other Federal Land



UGBEP Permission Methods- See 2024 Projects Access Guide



 Private Land Project - Permission Needed	 US Bureau of Land Management
	 Other Federal Land
	 Montana State Trust Land

Area of Interest

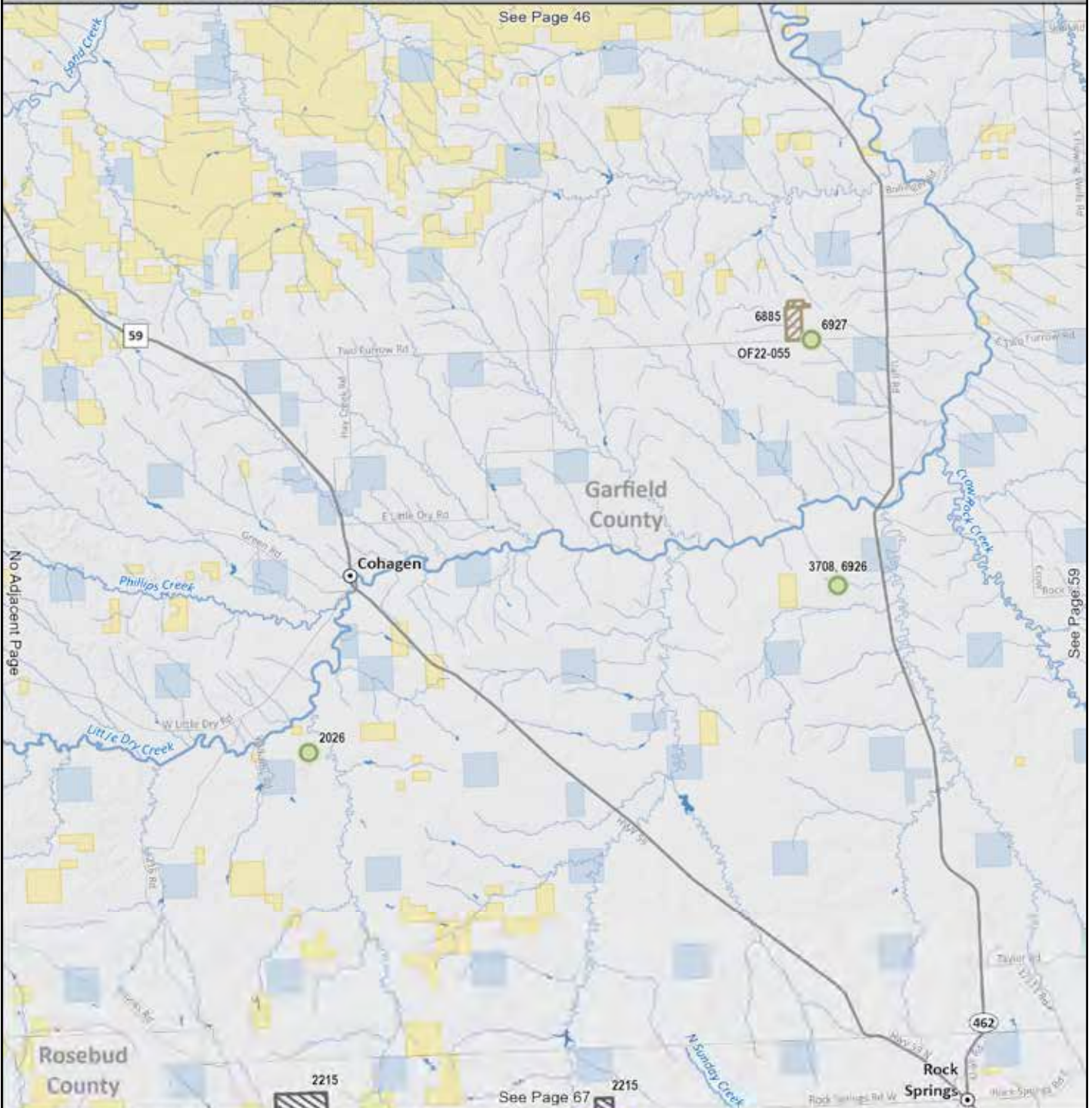


0 2.5 5
Miles

Valid for the 2024 Hunting Season. Possession of this map does not constitute legal access to private land enrolled in the UGBEP. This map is not intended to depict current property ownership outside the enrolled Program Area. It is every hunter's responsibility to know the land ownership of the area he or she intends to hunt, the hunting regulations, and any land use restrictions that may apply. Check the FWP Hunt Planner for updates: <http://bit.ly/2rqubM>

See Page 63

UGBEP Permission Methods- See 2024 Projects Access Guide



	Project Located on Block Management Area		US Bureau of Land Management
	Private Land Project - No Permission Needed for Game Bird Hunting		Montana State Trust Land
	Private Land Project - Permission Needed		

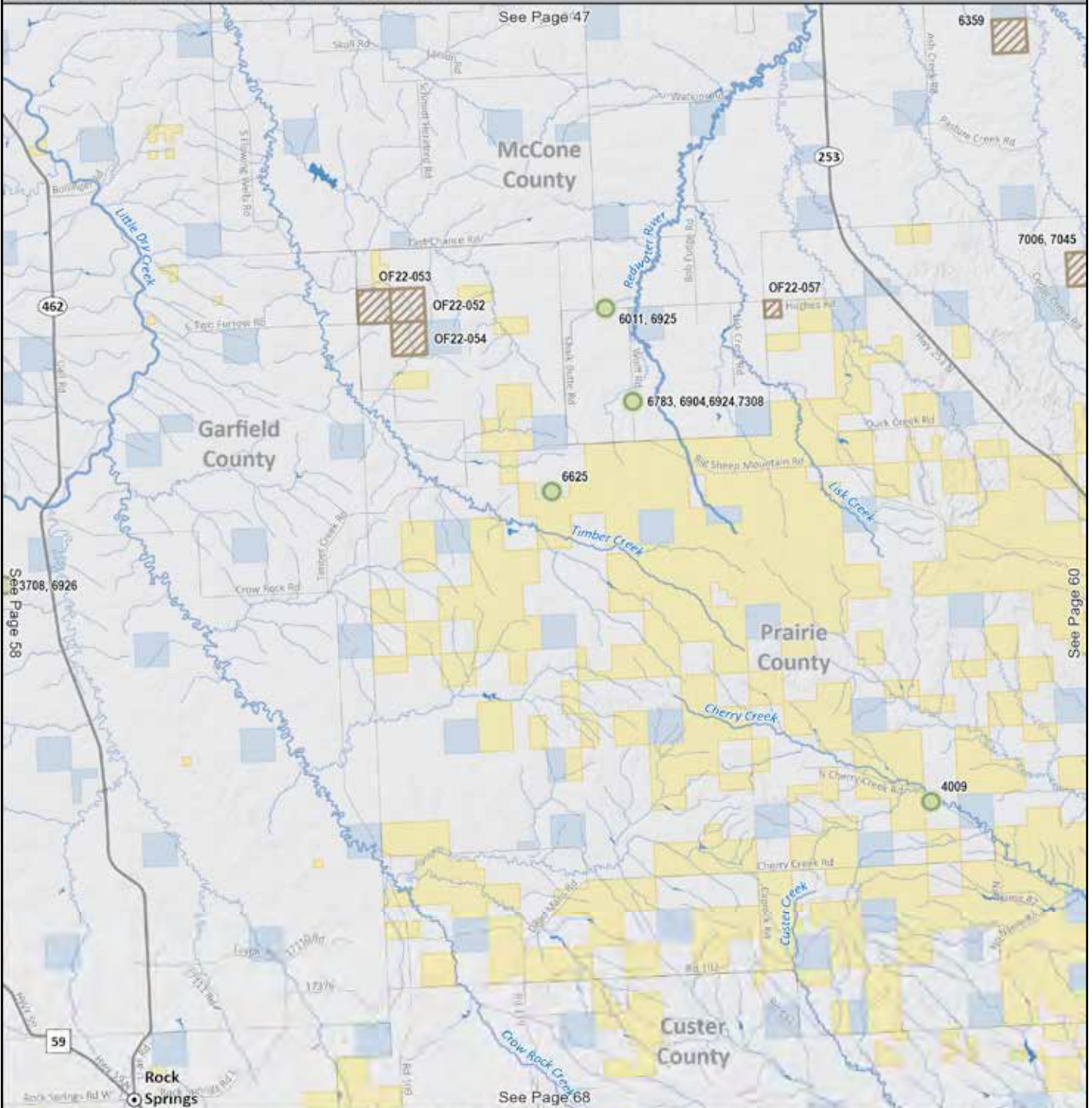


Valid for the 2024 Hunting Season. Possession of this map does not constitute legal access to private land enrolled in the UGBEP. This map is not intended to depict current property ownership outside the enrolled Program Area. It is every hunter's responsibility to know the land ownership of the area he or she intends to hunt. The hunting regulations, and any land use restrictions that may apply. Check the FWP Hunt Planner for updates: <http://bit.ly/2qub0M>

FWP Region 7
Date: 8/6/2024

0 2.5 5
Miles

UGBEP Permission Methods- See 2024 Projects Access Guide



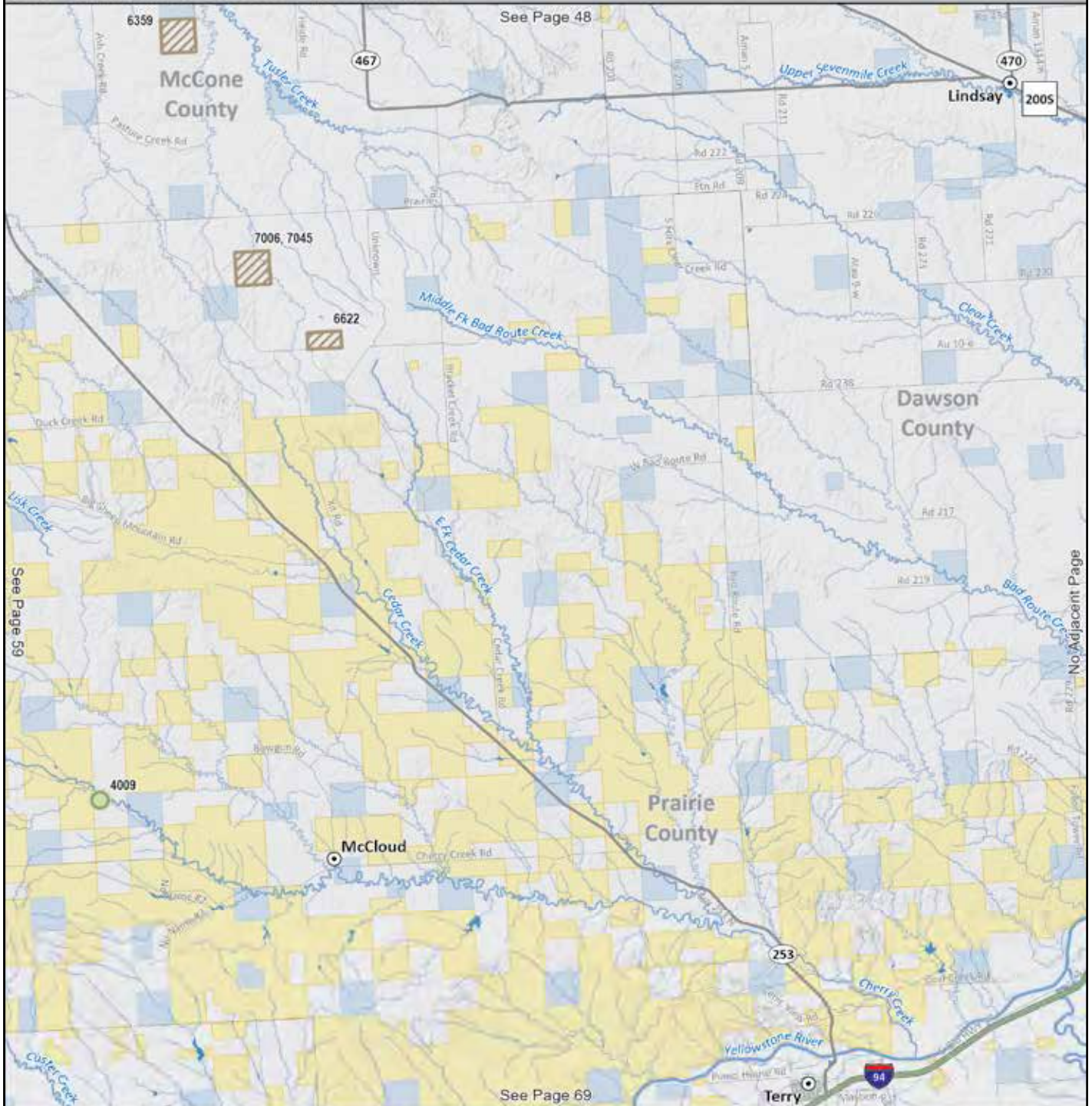
- Project Located on Block Management Area
- Private Land Project - No Permission Needed for Game Bird Hunting
- US Bureau of Land Management
- Montana State Trust Land



Valid for the 2024 Hunting Season. Possession of this map does not constitute legal access to private land enrolled in the UGBEP. This map is not intended to depict current property ownership outside the enrolled Program Area. It is every hunter's responsibility to know the land ownership of the area he or she intends to hunt. The hunting regulations, and any land use restrictions that may apply. Check the FWP Hunt Planner for updates: <http://bit.ly/2qgub0t>

FWP Region 7
Date: 8/6/2024
0 2.5 5 Miles

UGBEP Permission Methods- See 2024 Projects Access Guide



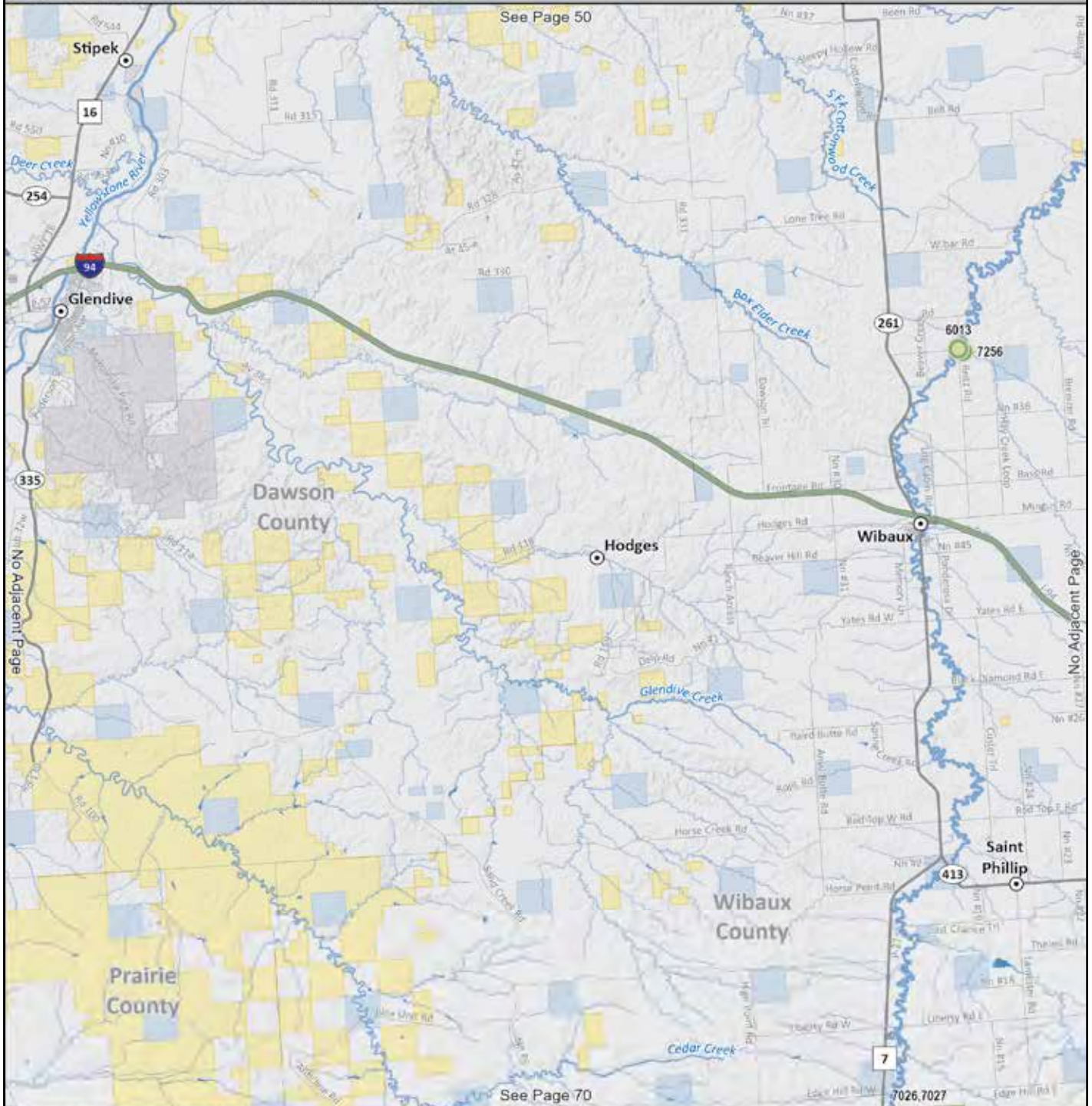
	Project Located on Block Management Area		US Bureau of Land Management
	Private Land Project - No Permission Needed for Game Bird Hunting		Montana State Trust Land
			Montana Fish, Wildlife & Parks

Area of Interest



0 2.5 5 Miles

UGBEP Permission Methods- See 2024 Projects Access Guide



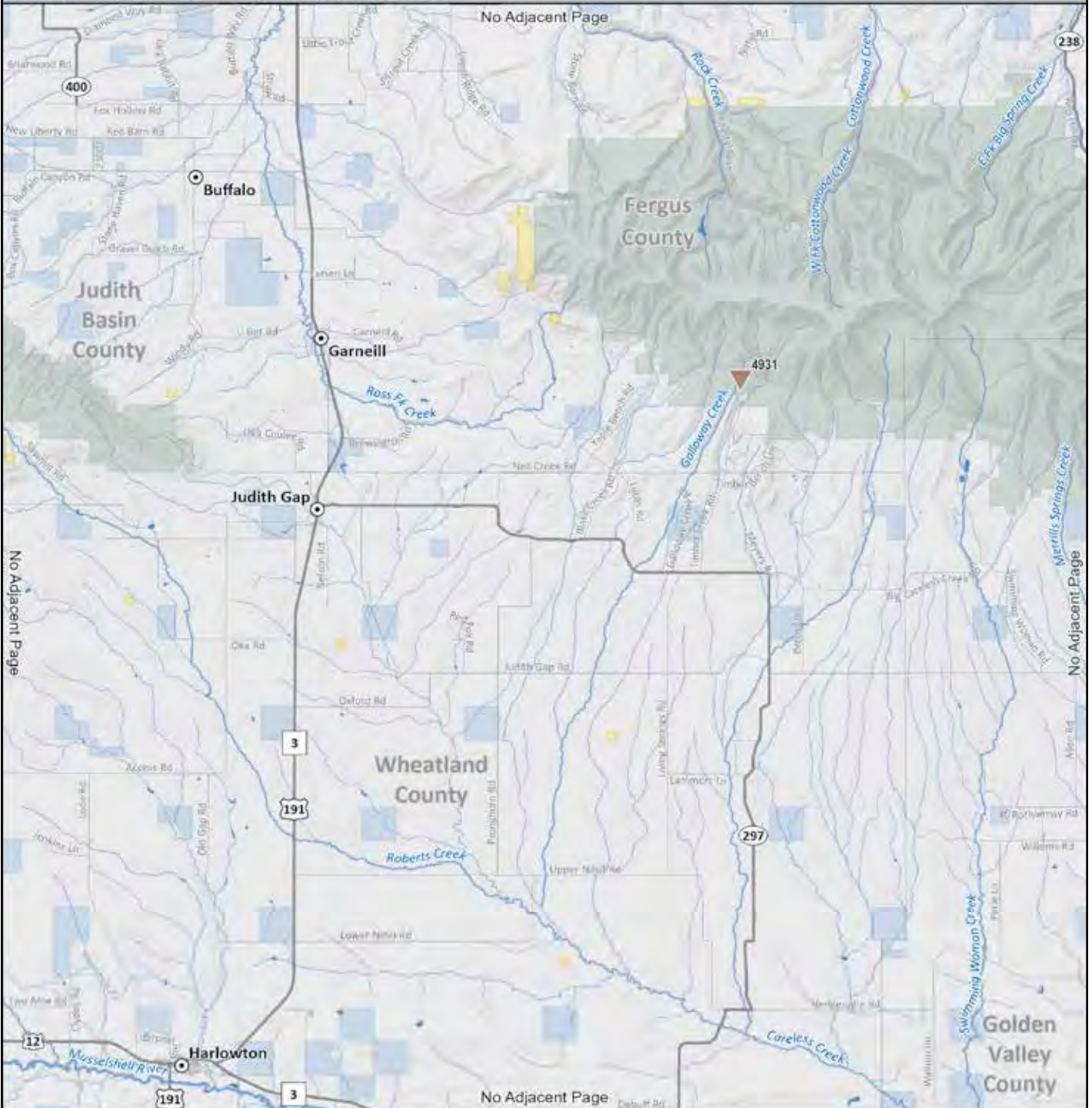
-  Project Located on Block Management Area
-  US Bureau of Land Management
-  Private Land Project - No Permission Needed for Game Bird Hunting
-  Other Federal Land
-  Montana Fish, Wildlife & Parks
-  Montana State Trust Land



Valid for the 2024 Hunting Season. Possession of this map does not constitute legal access to private land enrolled in the UGBEP. This map is not intended to depict current property ownership outside the enrolled Program Area. It is every hunter's responsibility to know the land ownership of the area he or she intends to hunt, the hunting regulations, and any land use restrictions that may apply. Check the FWP Hunt Planner for updates: <http://bit.ly/2rqub0t>

FWP Region 7
Date: 8/6/2024
0 2.5 5 Miles

UGBEP Permission Methods- See 2024 Projects Access Guide

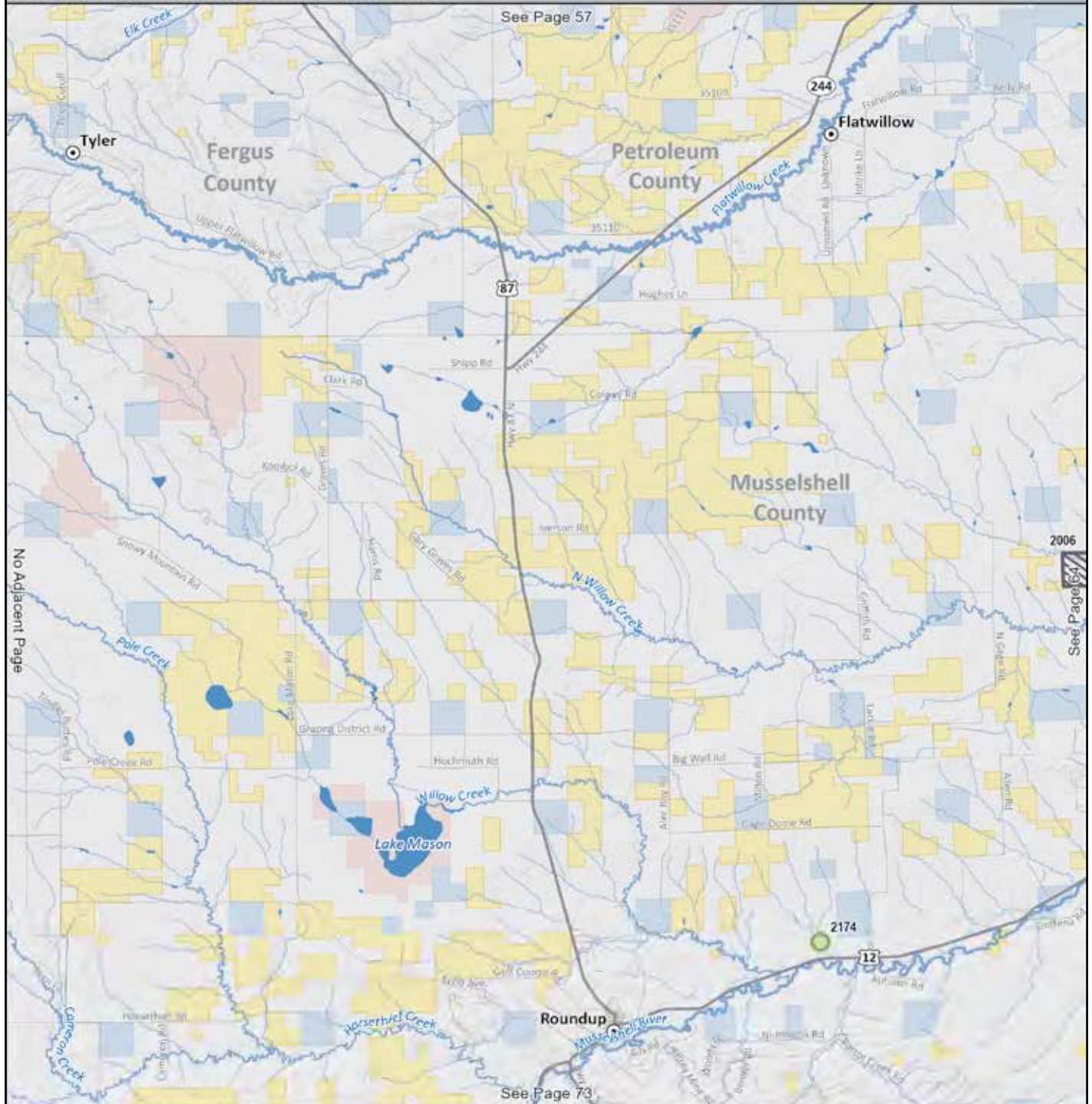





Public Land Project	US Bureau of Land Management
Other Federal Land	US Forest Service
Montana State Trust Land	

Area of Interest

0 2.5 5
Miles

UGBEP Permission Methods- See 2024 Projects Access Guide



	Project Located on Block Management Area		US Bureau of Land Management
	Private Land Project - Permission Needed		Other Federal Land
			Montana State Trust Land

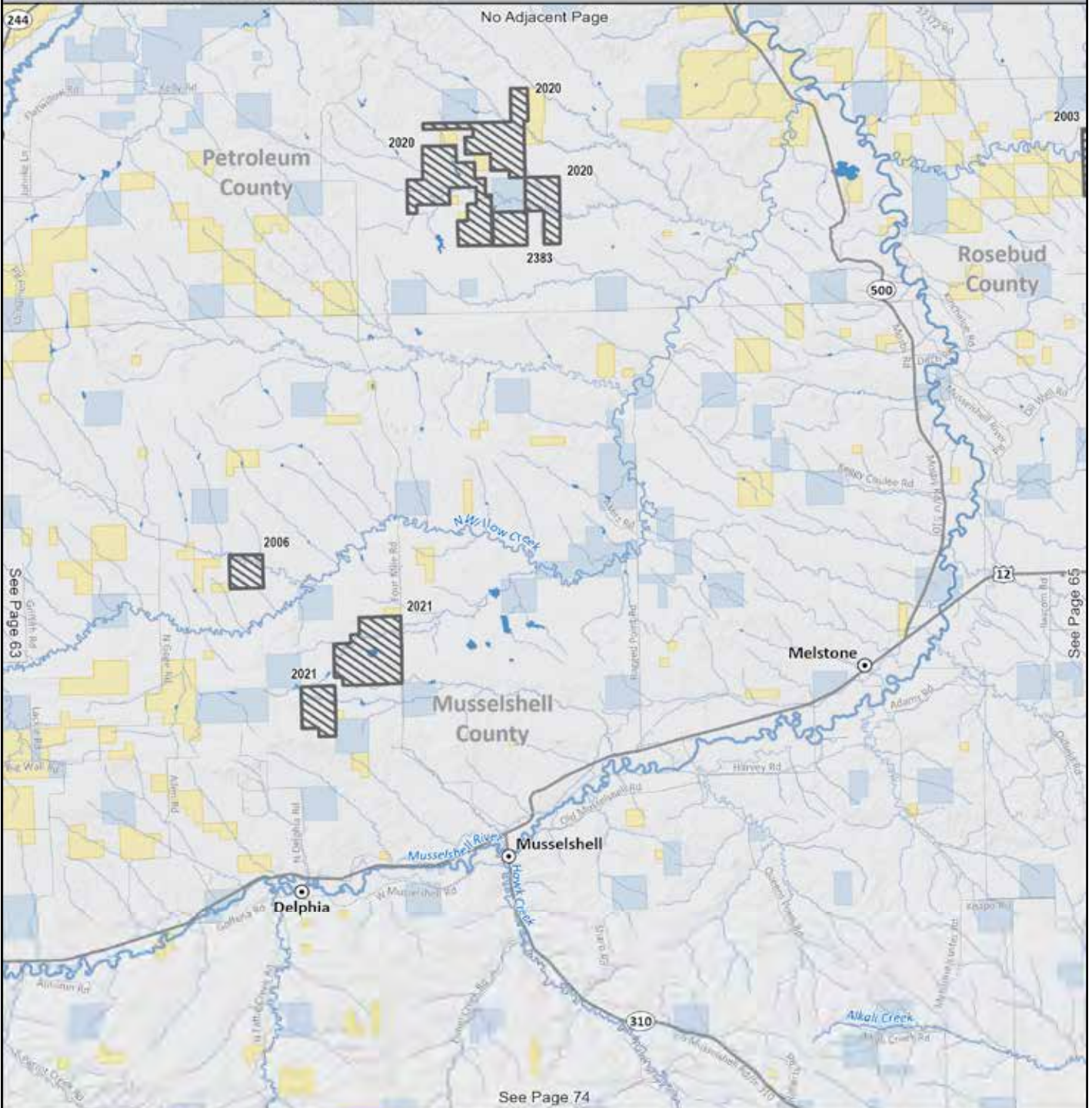


Valid for the 2024 Hunting Season. Possession of this map does not constitute legal access to private land enrolled in the UGBEP. This map is not intended to depict current property ownership outside the enrolled Program Area. It is every hunter's responsibility to know the land ownership of the area he or she intends to hunt. The hunting regulations, and any land use restrictions that may apply. Check the FWP Hunt Planner for updates: <http://bit.ly/2rqub0t>

FWP Region 5
Date: 8/6/2024

0 2.5 5
Miles

UGBEP Permission Methods- See 2024 Projects Access Guide



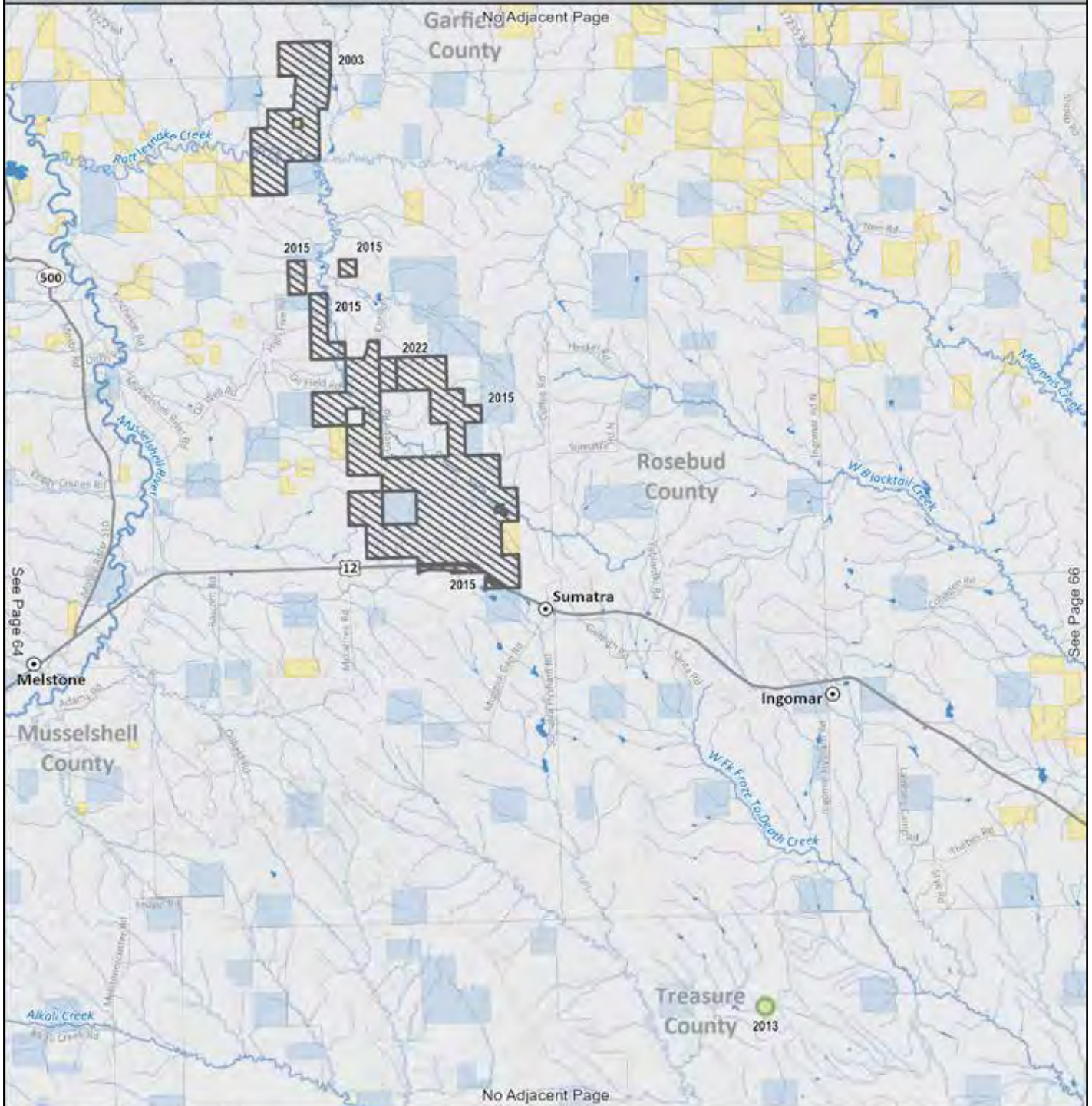
 Private Land Project - Permission Needed	 US Bureau of Land Management
	 Other Federal Land
	 Montana State Trust Land

Area of Interest



0 2.5 5 Miles

UGBEP Permission Methods- See 2024 Projects Access Guide



	Project Located on Block Management Area		US Bureau of Land Management
	Private Land Project - Permission Needed		Montana State Trust Land

Area of Interest



0 2.5 5
Miles

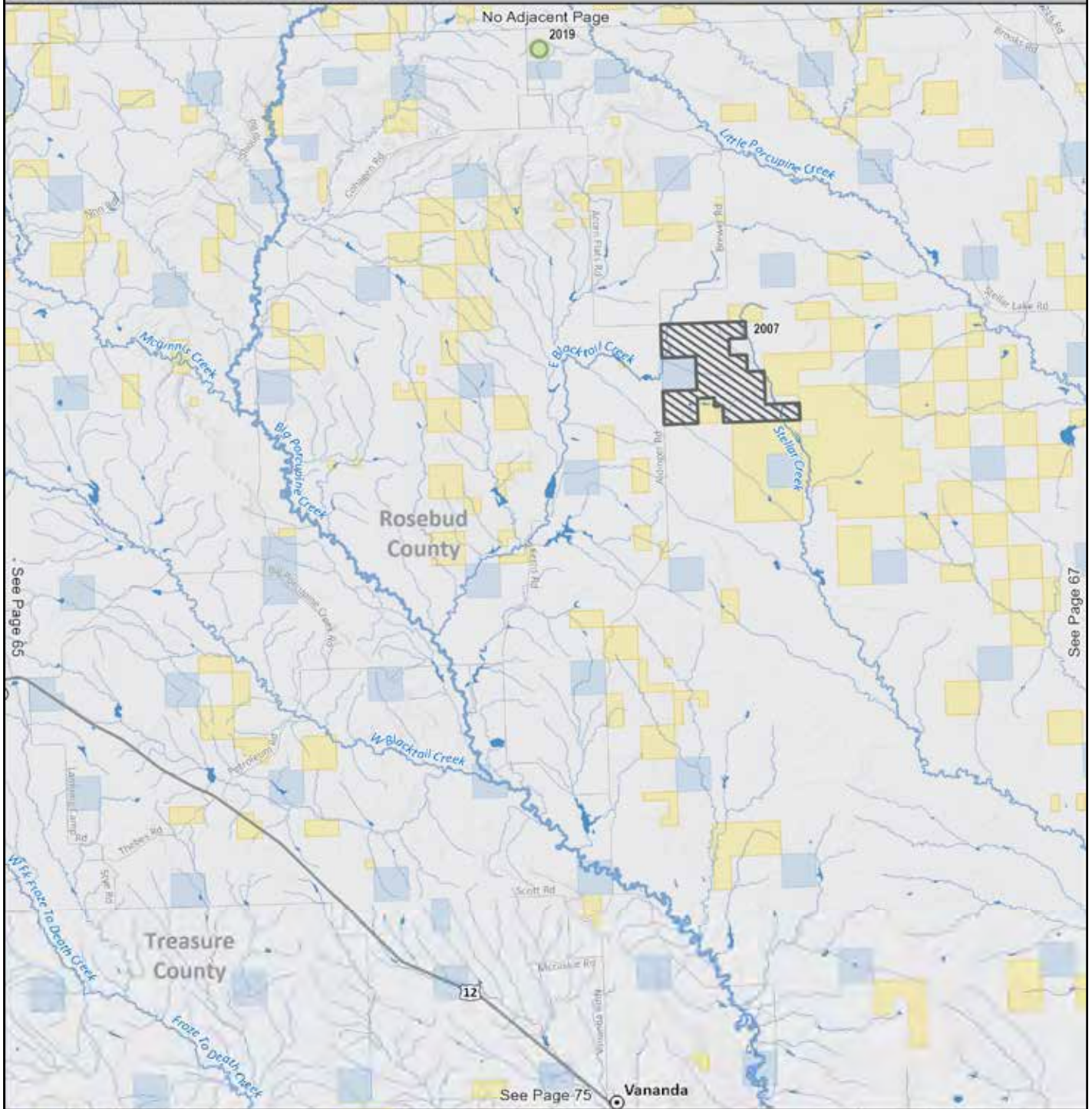
Valid for the 2024 Hunting Season. Possession of this map does not constitute legal access to private land enrolled in the UGBEP. This map is not intended to depict current property ownership outside the enrolled Program Area. It is every hunter's responsibility to know the land ownership of the area he or she intends to hunt, the hunting regulations, and any land use restrictions that may apply. Check the FWP Hunt Planner for updates: <http://bit.ly/2rqub0t>

FWP Region 7
Date: 8/6/2024

See Page 66

See Page 64

UGBEP Permission Methods- See 2024 Projects Access Guide



See Page 65

See Page 67

	Project Located on Block Management Area		US Bureau of Land Management
	Private Land Project - Permission Needed		Montana State Trust Land

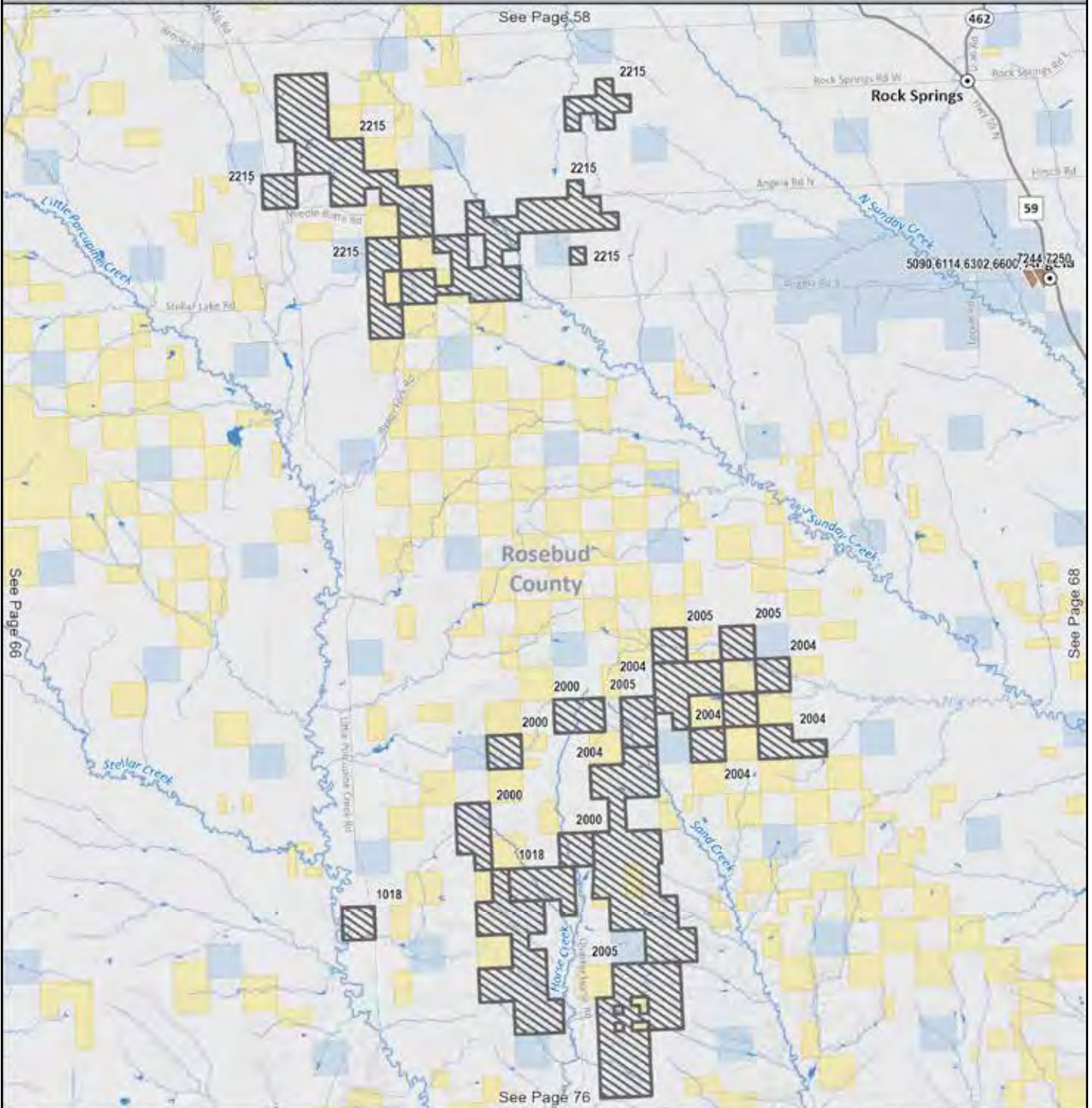


Valid for the 2024 Hunting Season. Possession of this map does not constitute legal access to private land enrolled in the UGBEP. This map is not intended to depict current property ownership outside the enrolled Program Area. It is every hunter's responsibility to know the land ownership of the area he or she intends to hunt, the hunting regulations, and any land use restrictions that may apply. Check the FWP Hunt Planner for updates: <http://bit.ly/2rqub0t>

FWP Region 7
Date: 8/6/2024



UGBEP Permission Methods- See 2024 Projects Access Guide



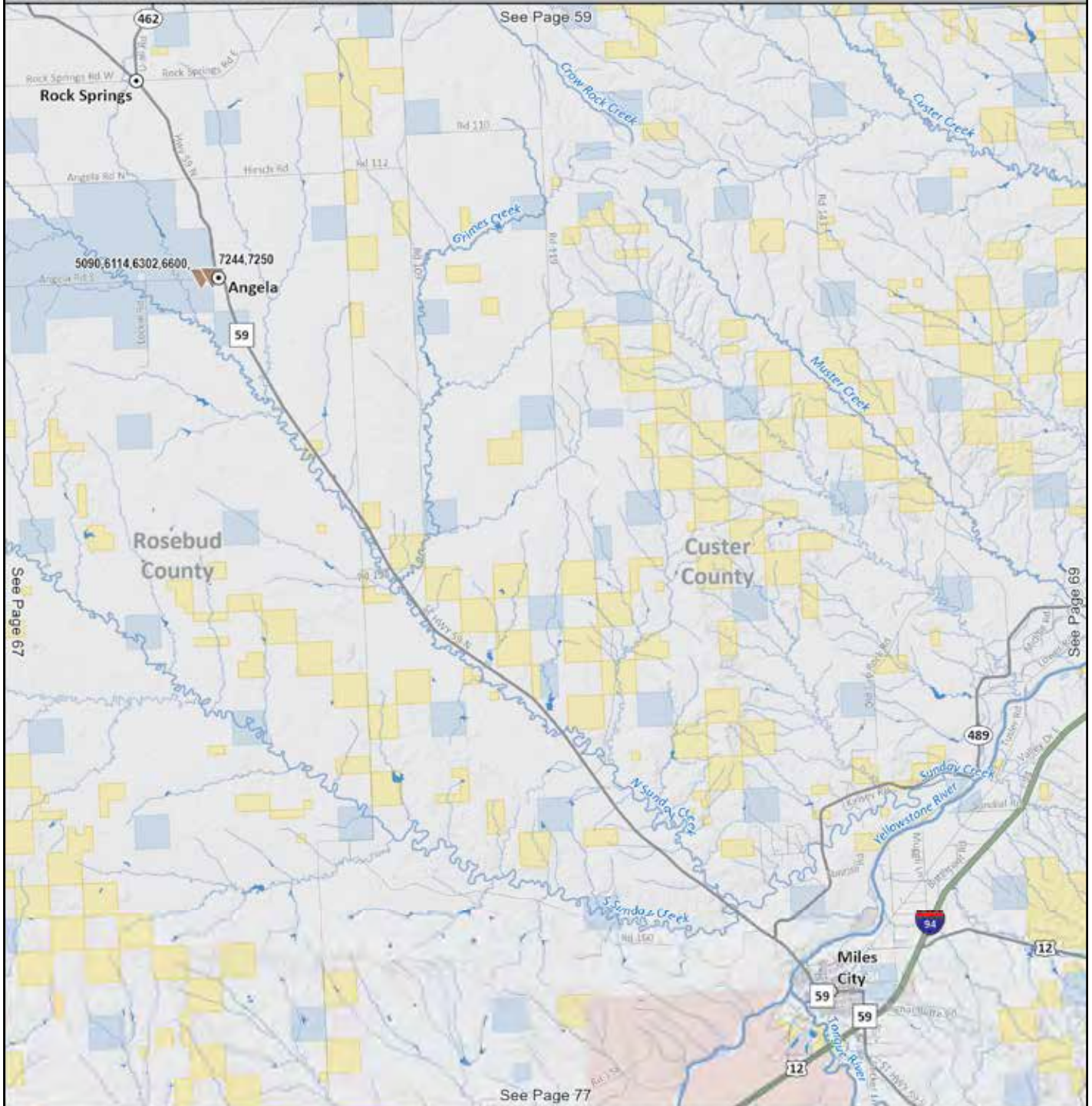
- Public Land Project
- Private Land Project - Permission Needed
- US Bureau of Land Management
- Montana State Trust Land



Valid for the 2024 Hunting Season. Possession of this map does not constitute legal access to private land enrolled in the UGBEP. This map is not intended to depict current property ownership outside the enrolled Program Area. It is every hunter's responsibility to know the land ownership of the area he or she intends to hunt, the hunting regulations, and any land use restrictions that may apply. Check the FWP Hunt Planner for updates: <http://bit.ly/2rqub0t>

FWP Region 7
Date: 8/5/2024
0 2.5 5 Miles

UGBEP Permission Methods- See 2024 Projects Access Guide



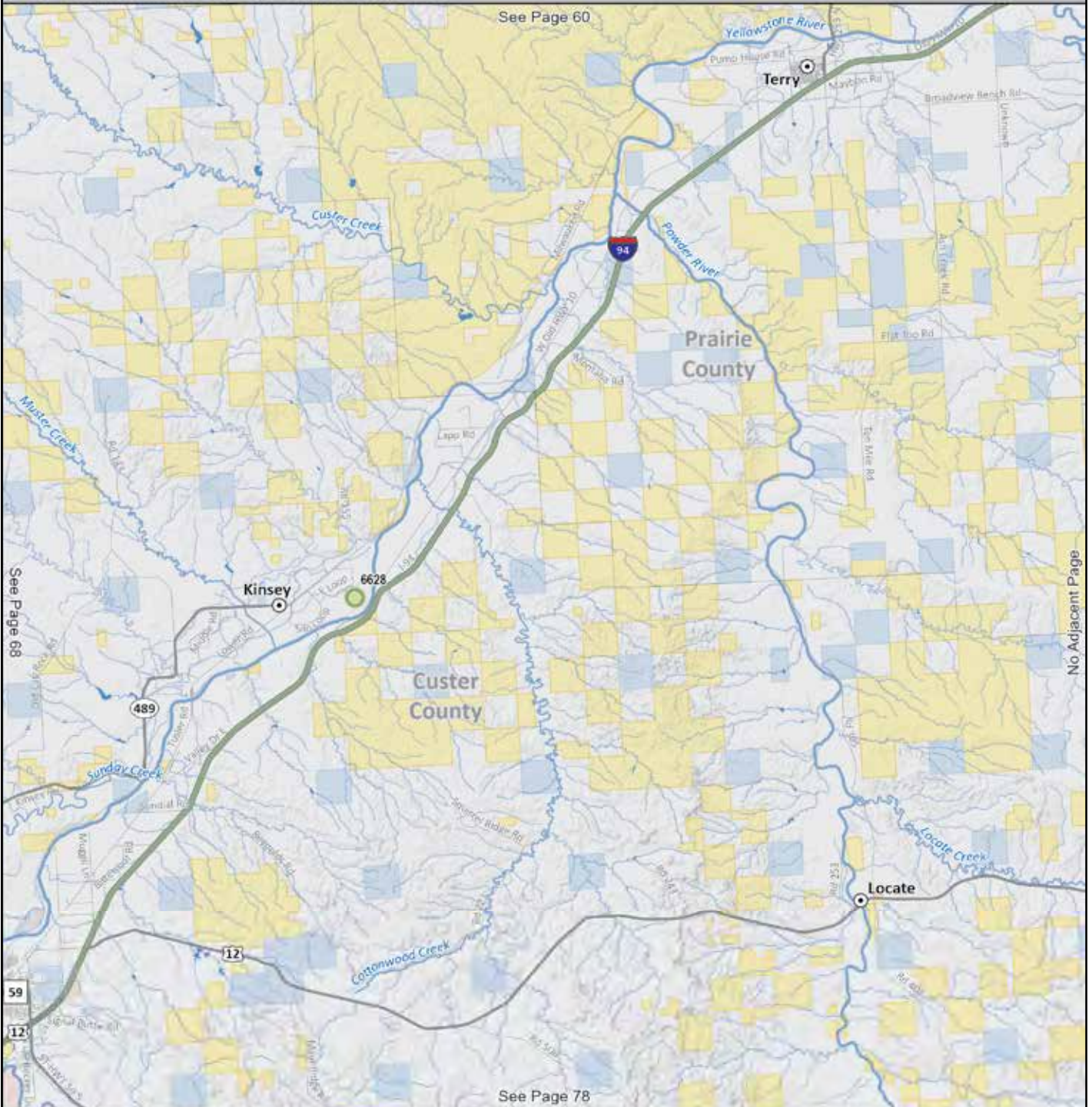
 Public Land Project	 US Bureau of Land Management
 Other Federal Land	 Montana Fish, Wildlife & Parks
 Montana State Trust Land	

Area of Interest



North arrow pointing up.

UGBEP Permission Methods- See 2024 Projects Access Guide



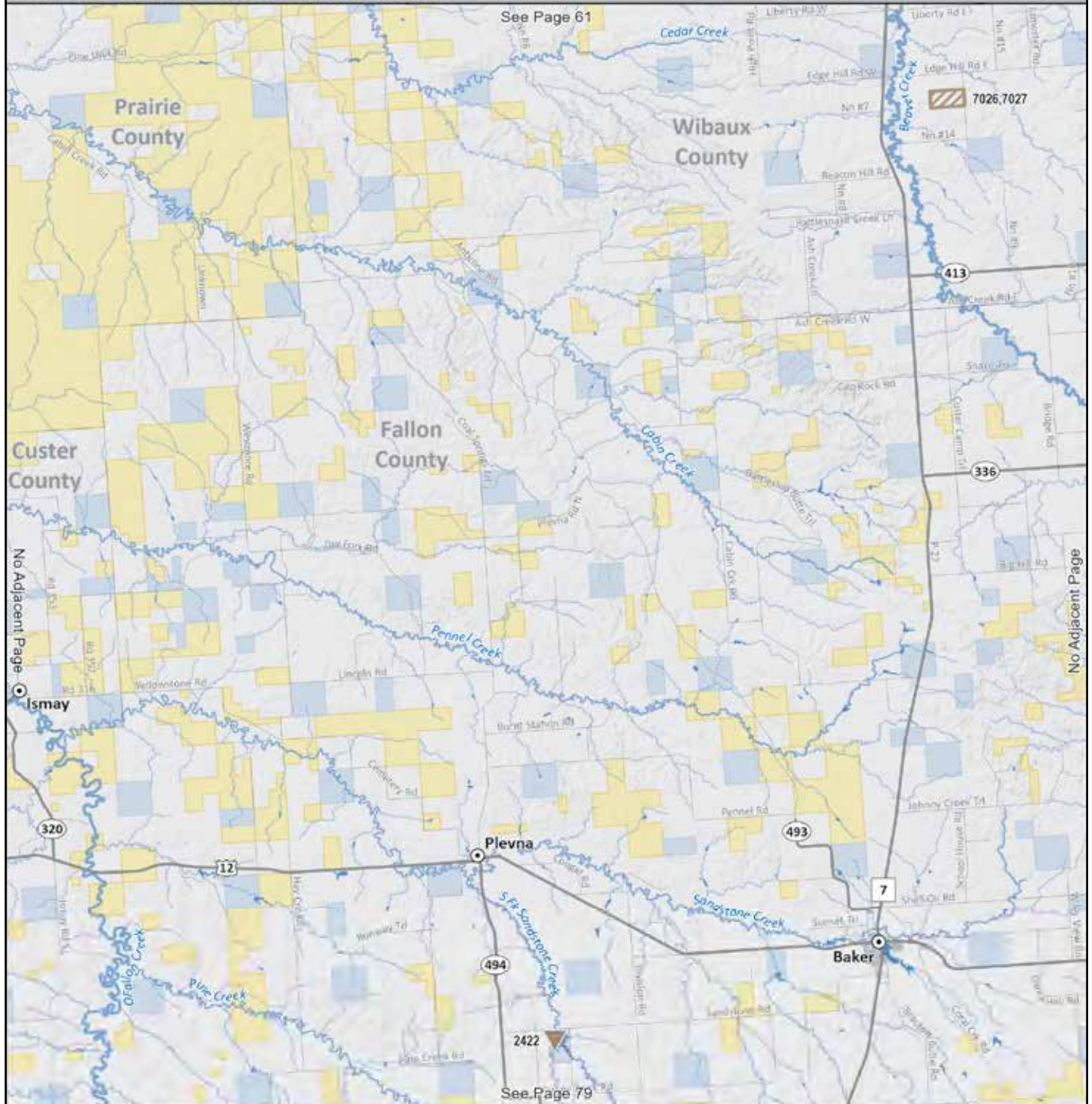
 Project Located on Block Management Area	 US Bureau of Land Management
	 Other Federal Land
	 Montana Fish, Wildlife & Parks
	 Montana State Trust Land

Area of Interest



0 2.5 5 Miles

UGBEP Permission Methods- See 2024 Projects Access Guide



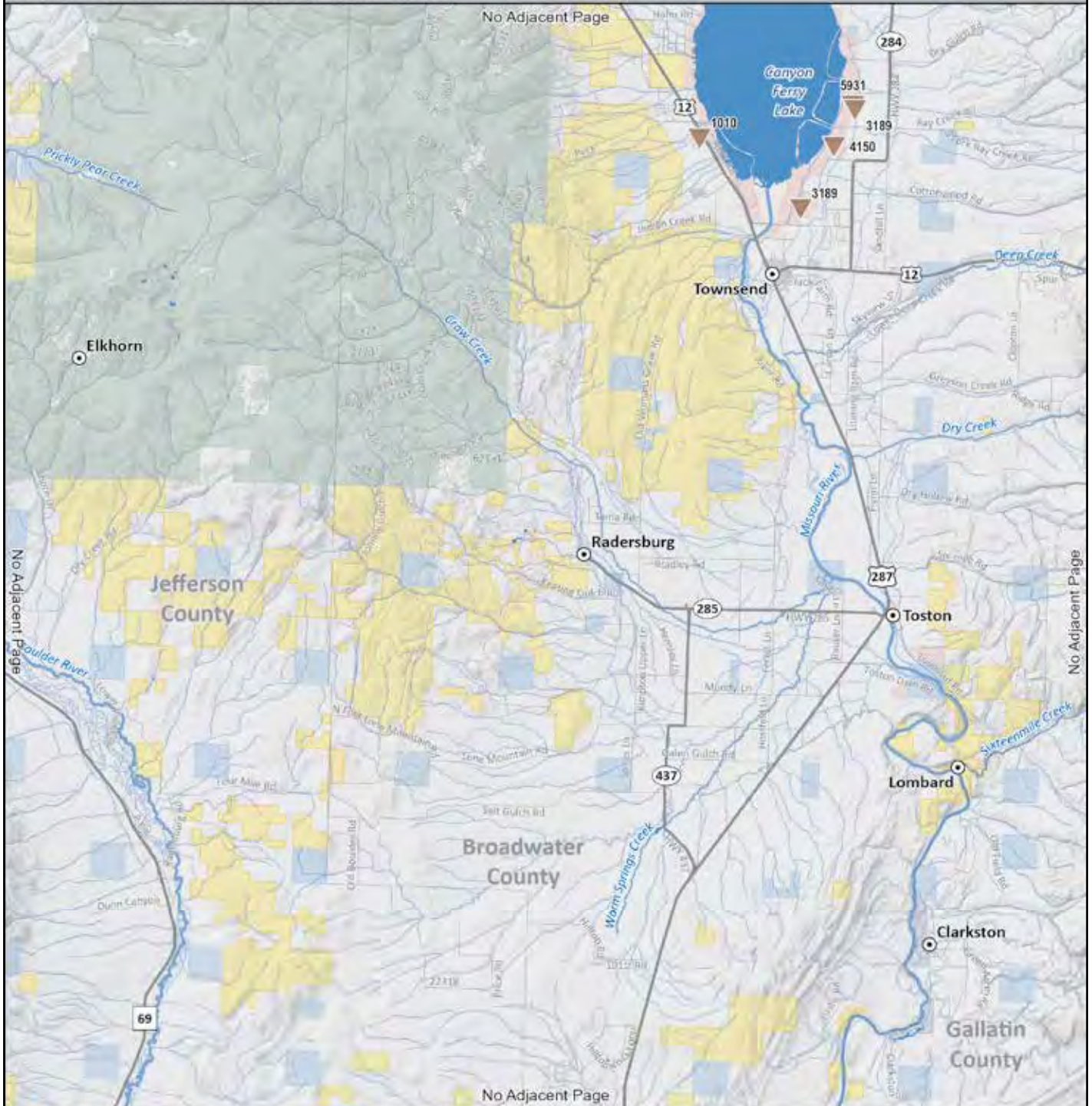
 Public Land Project	 US Bureau of Land Management
 Private Land Project - No Permission Needed for Game Bird Hunting	 Montana State Trust Land
	 Other Federal Land
	 Montana Fish, Wildlife & Parks

Area of Interest



0 2.5 5 Miles

UGBEP Permission Methods- See 2024 Projects Access Guide



 Public Land Project	 US Bureau of Land Management
 Other Federal Land	 US Forest Service
 Montana Fish, Wildlife & Parks	 Montana State Trust Land

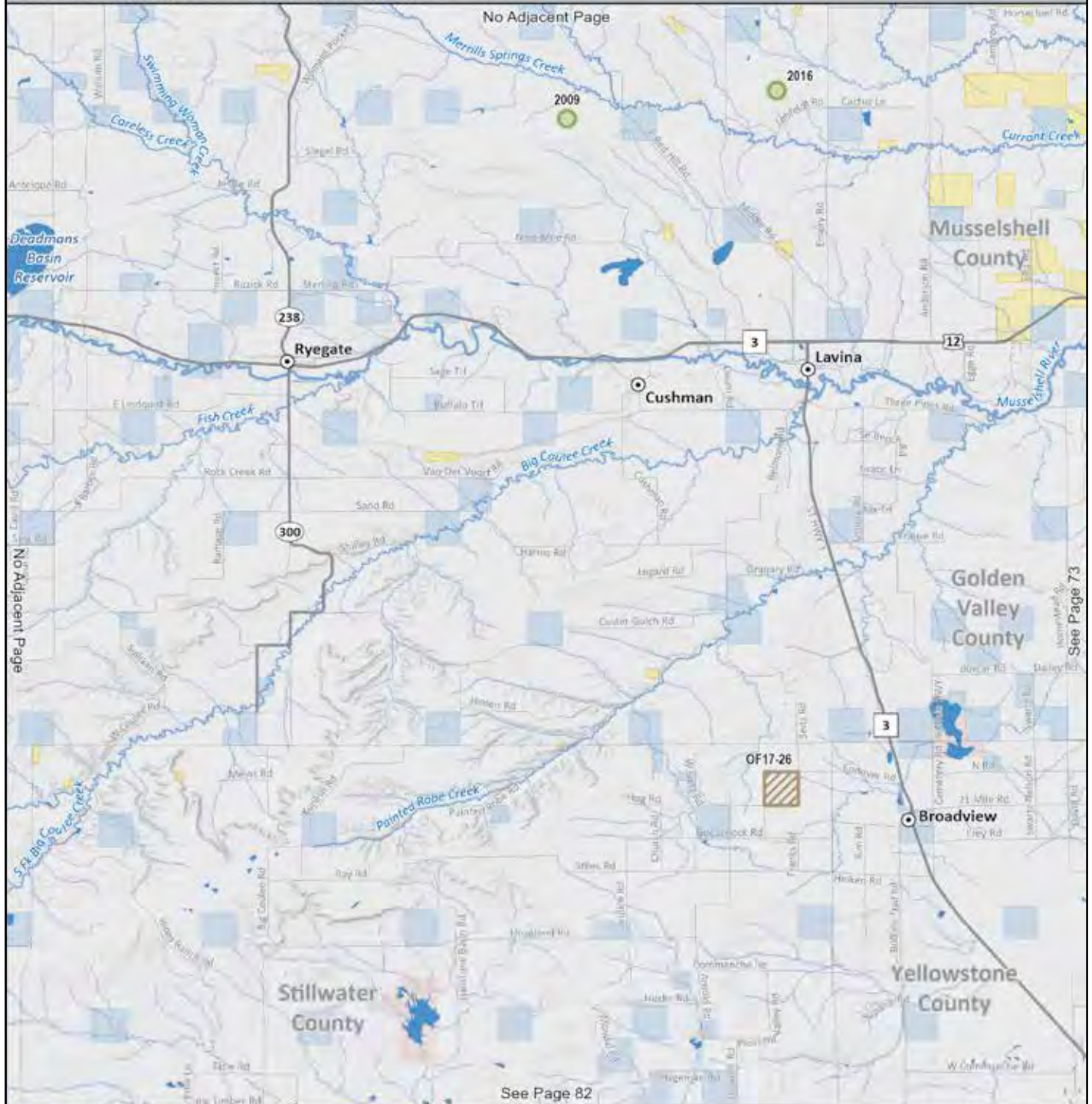
Area of Interest



0 2.5 5
Miles

Valid for the 2024 Hunting Season. Possession of this map does not constitute legal access to private land enrolled in the UGBEP. This map is not intended to depict current property ownership outside the enrolled Program Area. It is every hunter's responsibility to know the land ownership of the area he or she intends to hunt, the hunting regulations, and any land use restrictions that may apply. Check the FWP Hunt Planner for updates: <http://bit.ly/2rqub0t>

UGBEP Permission Methods- See 2024 Projects Access Guide

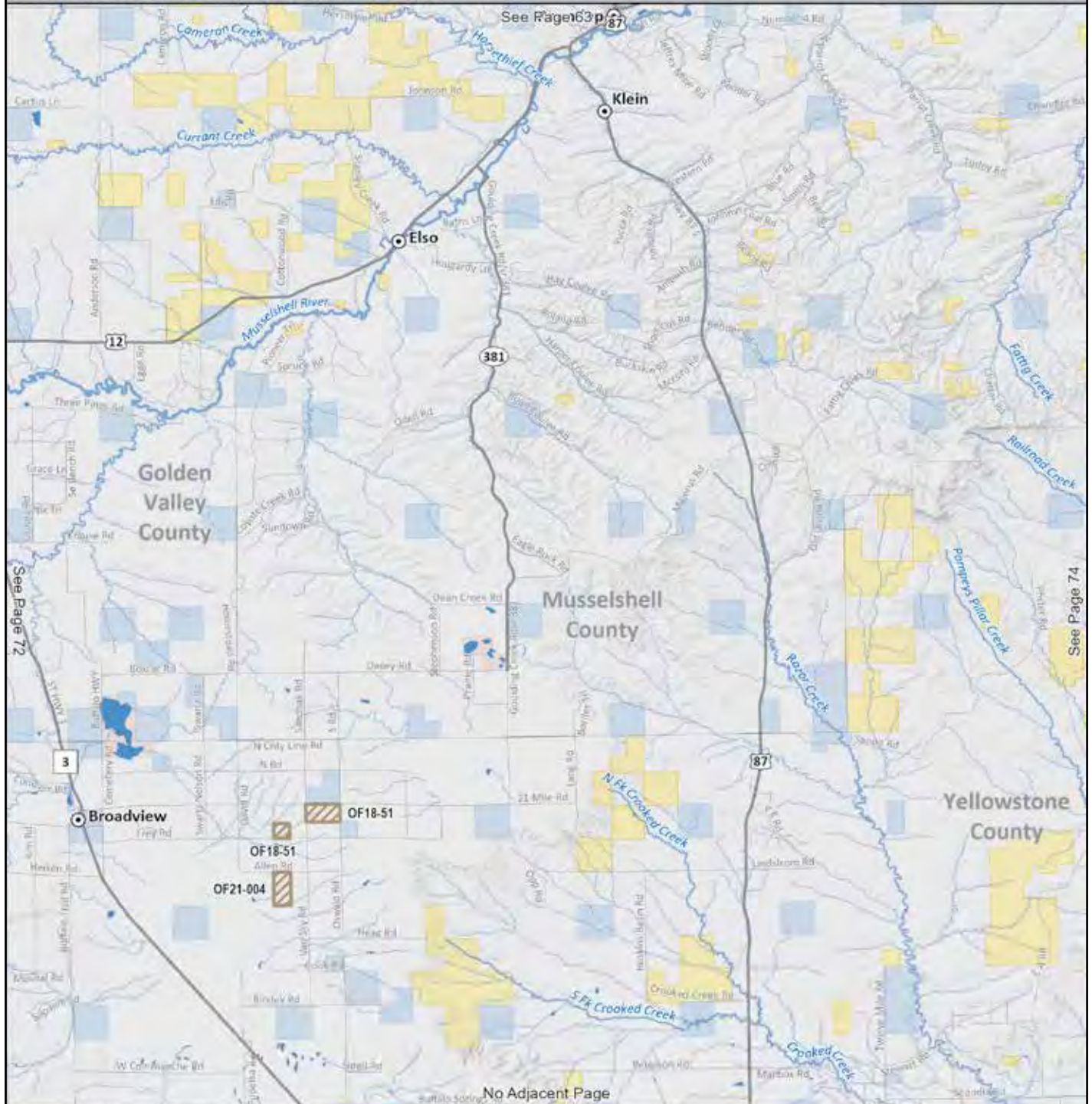






-  Project Located on Block Management Area
-  US Bureau of Land Management
-  Private Land Project - No Permission Needed for Game Bird Hunting
-  Other Federal Land
-  Montana Fish, Wildlife & Parks
-  Montana State Trust Land



Valid for the 2024 Hunting Season. Possession of this map does not constitute legal access to private land enrolled in the UGBEP. This map is not intended to depict current property ownership outside the enrolled Program Area. It is every hunter's responsibility to know the land ownership of the area he or she intends to hunt. The hunting regulations, and any land use restrictions that may apply. Check the FWP Hunt Planner for updates: <http://bit.ly/2rqub0t>

UGBEP Permission Methods- See 2024 Projects Access Guide



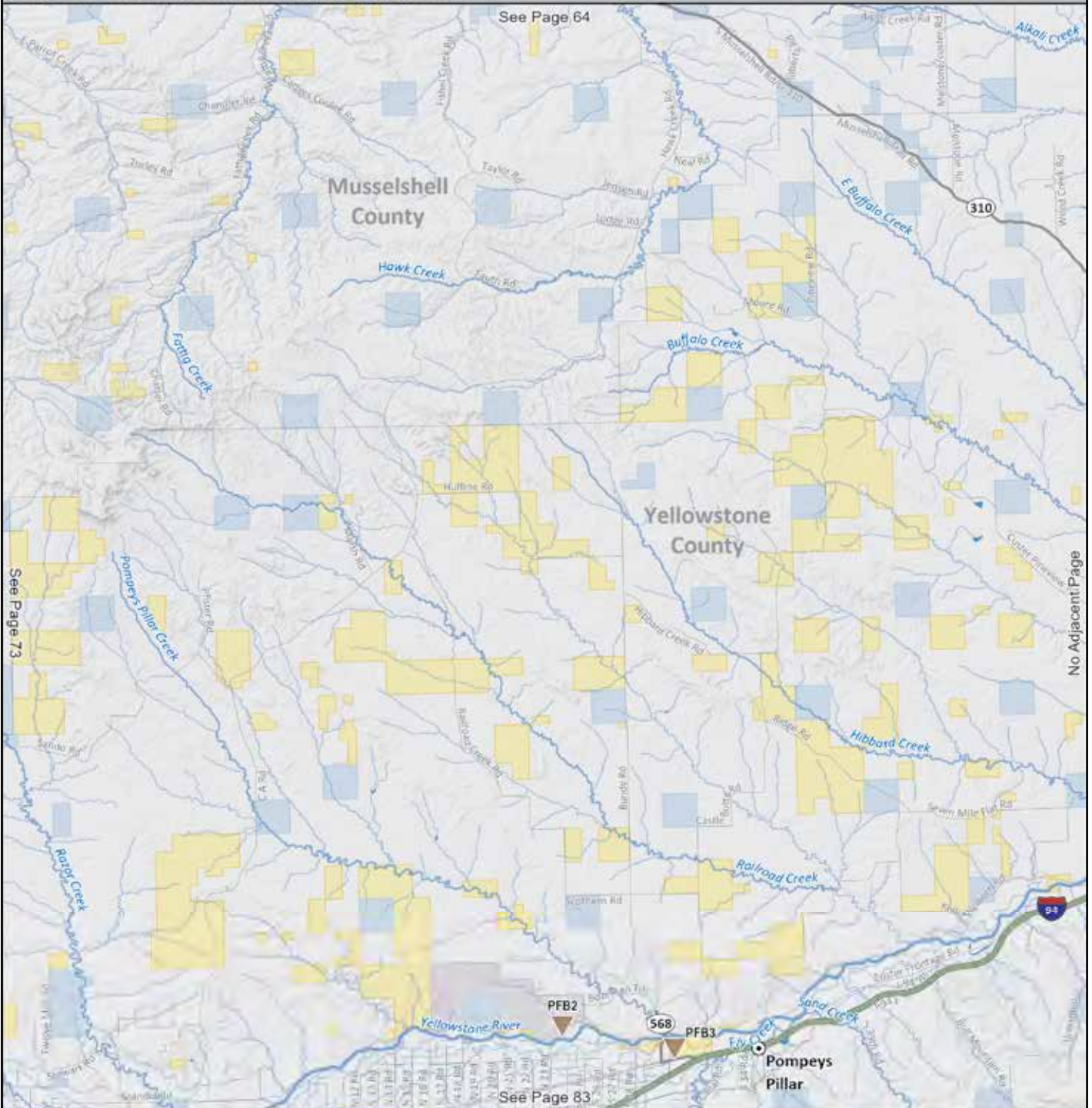
	Private Land Project - No Permission Needed for Game Bird Hunting		US Bureau of Land Management
			Other Federal Land
			Montana State Trust Land

Area of Interest



0 2.5 5 Miles

UGBEP Permission Methods- See 2024 Projects Access Guide



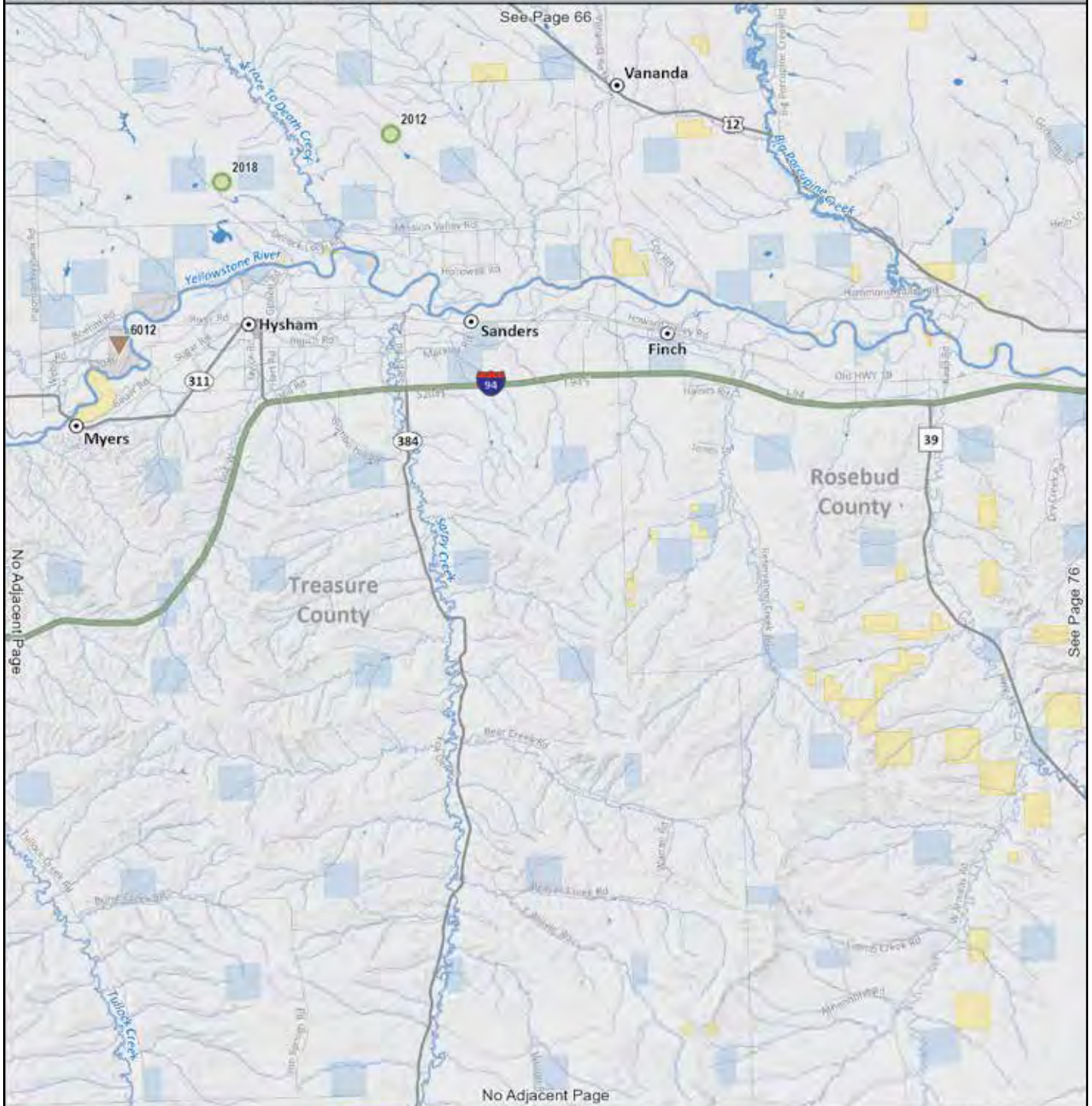
 Public Land Project	 US Bureau of Land Management
 Montana State Trust Land	 Other Federal Land
 Montana Fish, Wildlife & Parks	

Area of Interest



0 2.5 5
Miles

UGBEP Permission Methods- See 2024 Projects Access Guide



 Public Land Project	 US Bureau of Land Management
 Project Located on Block Management Area	 Other Federal Land
	 Montana Fish, Wildlife & Parks
	 Montana State Trust Land

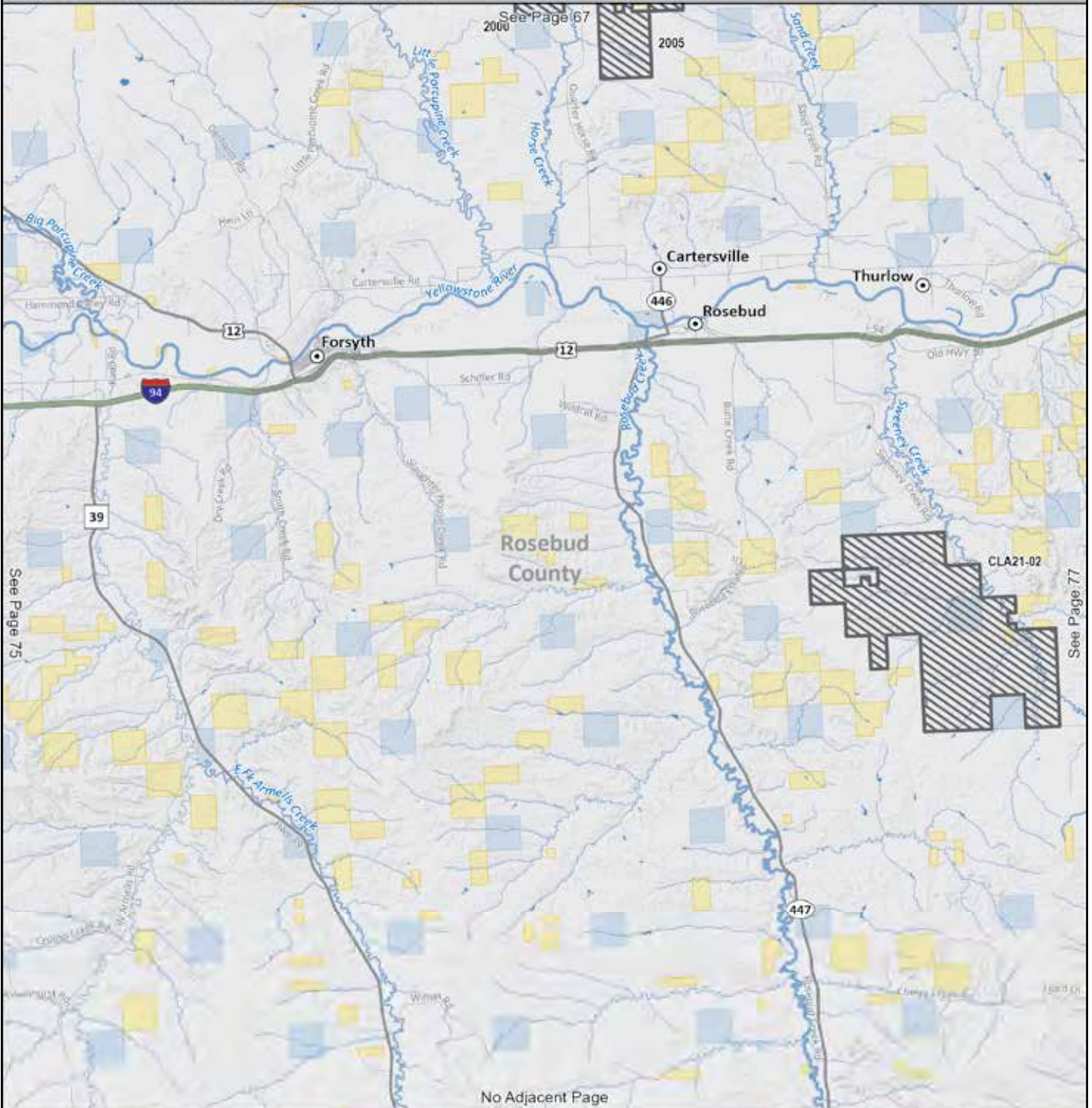






Valid for the 2024 Hunting Season. Possession of this map does not constitute legal access to private land enrolled in the UGBEP. This map is not intended to depict current property ownership outside the enrolled Program Area. It is every hunter's responsibility to know the land ownership of the area he or she intends to hunt, the hunting regulations, and any land use restrictions that may apply. Check the FWP Hunt Planner for updates: <http://bit.ly/2rqub0t>

FWP Region 7
Date: 8/6/2024



UGBEP Permission Methods- See 2024 Projects Access Guide



 Private Land Project - Permission Needed	 US Bureau of Land Management
	 Montana Fish, Wildlife & Parks
	 Montana State Trust Land

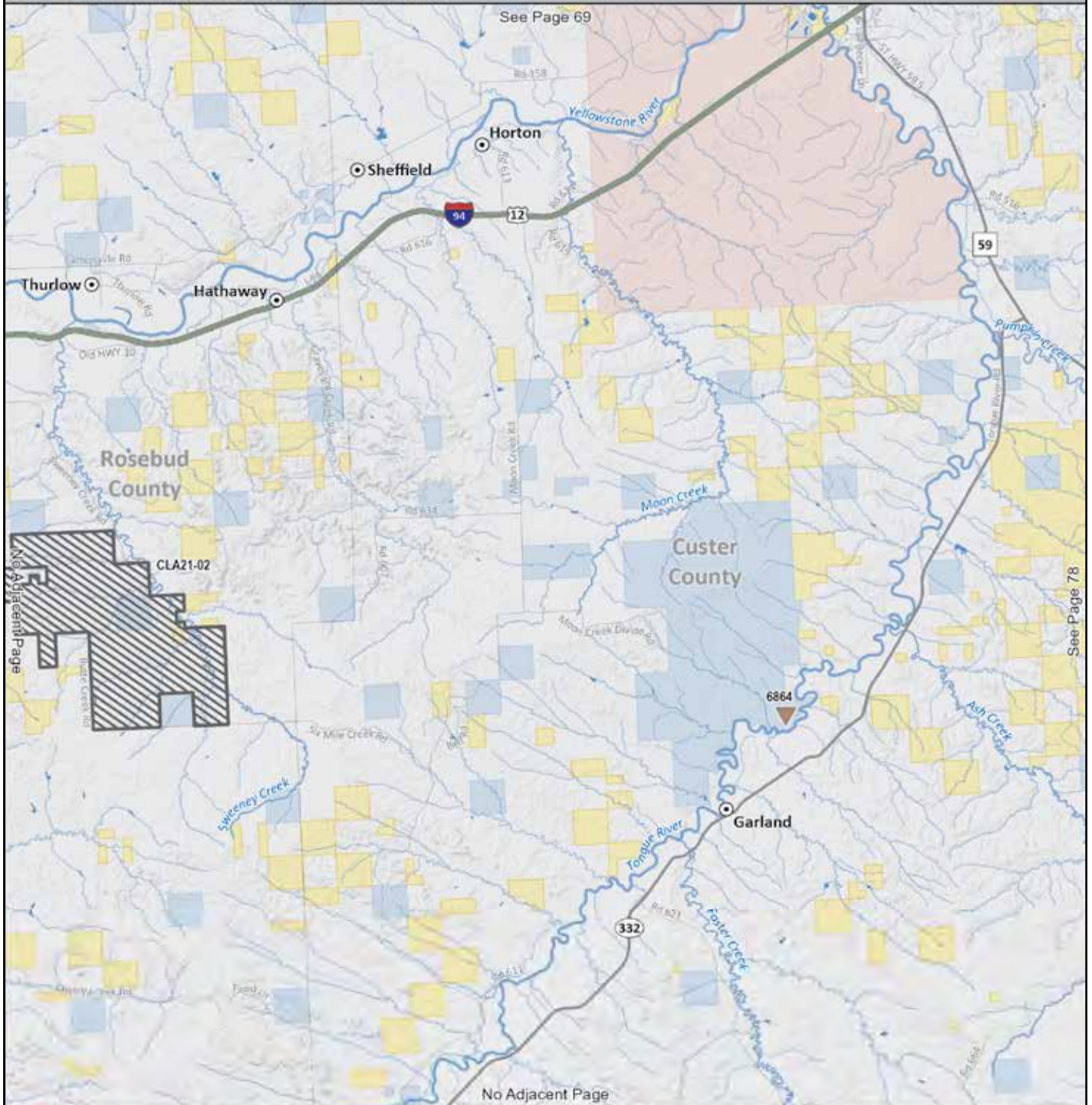


Valid for the 2024 Hunting Season. Possession of this map does not constitute legal access to private land enrolled in the UGBEP. This map is not intended to depict current property ownership outside the enrolled Program Area. It is every hunter's responsibility to know the land ownership of the area he or she intends to hunt, the hunting regulations, and any land use restrictions that may apply. Check the FWP Hunt Planner for updates: <http://bit.ly/2qgub0t>

FWP Region 7
Date: 8/6/2024



UGBEP Permission Methods- See 2024 Projects Access Guide



- Public Land Project
- US Bureau of Land Management
- Private Land Project - Permission Needed
- Other Federal Land
- Montana State Trust Land



Valid for the 2024 Hunting Season. Possession of this map does not constitute legal access to private land enrolled in the UGBEP. This map is not intended to depict current property ownership outside the enrolled Program Area. It is every hunter's responsibility to know the land ownership of the area he or she intends to hunt, the hunting regulations, and any land use restrictions that may apply. Check the FWP Hunt Planner for updates: <http://bit.ly/2rqubIM>

FWP Region 7
Date: 8/6/2024



No Adjacent Page

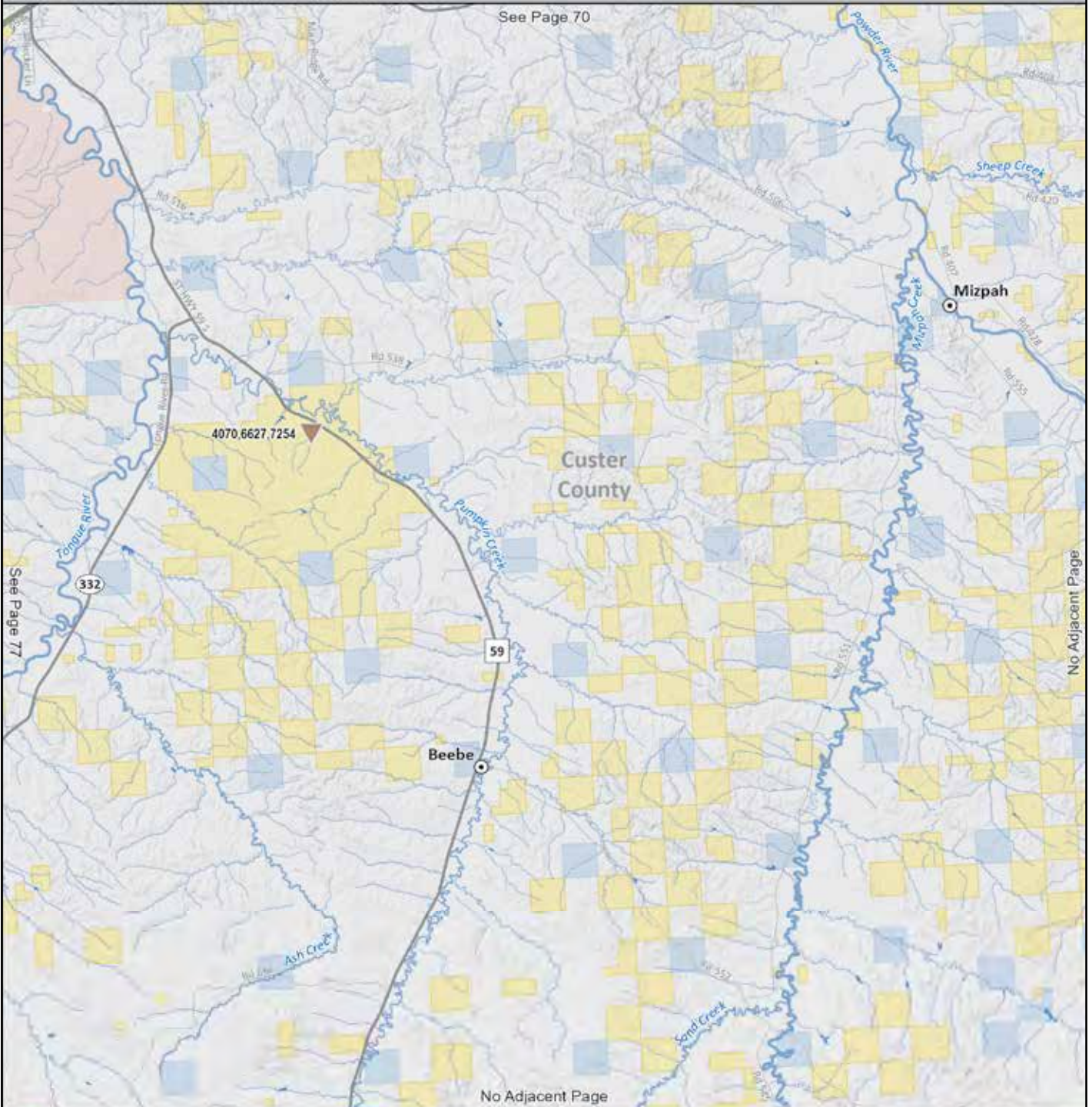
See Page 78

No Adjacent Page

See Page 69

UGBEP Permission Methods- See 2024 Projects Access Guide

See Page 70



 Public Land Project	 US Bureau of Land Management
 Other Federal Land	 Montana Fish, Wildlife & Parks
 Montana State Trust Land	

Area of Interest

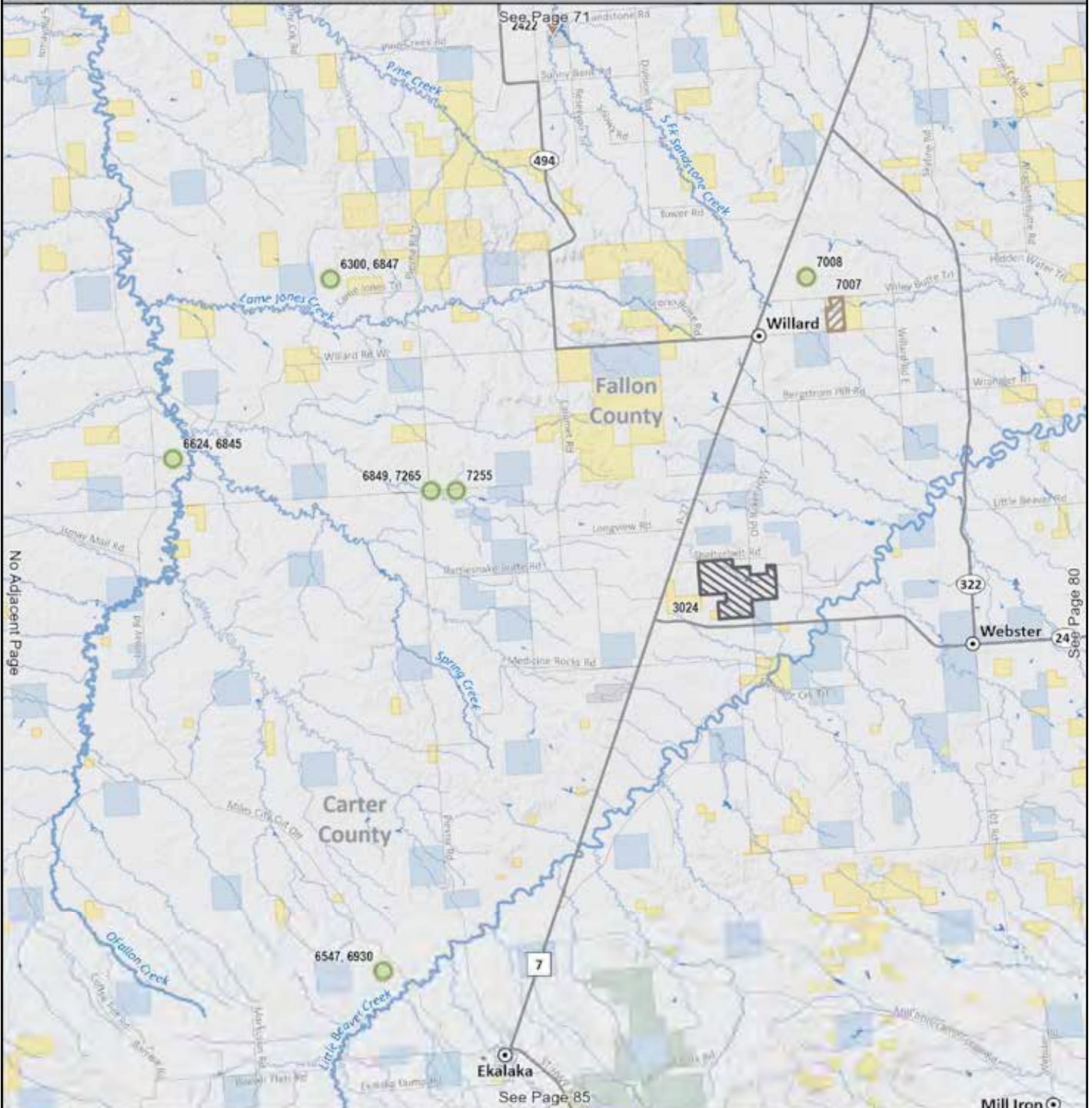


0 2.5 5
Miles

Valid for the 2024 Hunting Season. Possession of this map does not constitute legal access to private land enrolled in the UGBEP. This map is not intended to depict current property ownership outside the enrolled Program Area. It is every hunter's responsibility to know the land ownership of the area he or she intends to hunt, the hunting regulations, and any land use restrictions that may apply. Check the FWP Hunt Planner for updates: <http://bit.ly/2rqubIM>

FWP Region 7
Date: 8/6/2024

UGBEP Permission Methods- See 2024 Projects Access Guide



No Adjacent Page

See Page 80

Public Land Project	Private Land Project - No Permission Needed for Game Bird Hunting	US Bureau of Land Management
Project Located on Block Management Area	Private Land Project - Permission Needed	US Forest Service
		Montana Fish, Wildlife & Parks
		Montana State Trust Land

Area of Interest

Valid for the 2024 Hunting Season. Possession of this map does not constitute legal access to private land enrolled in the UGBEP. This map is not intended to depict current property ownership outside the enrolled Program Area. It is every hunter's responsibility to know the land ownership of the area he or she intends to hunt, the hunting regulations, and any land use restrictions that may apply. Check the FWP Hunt Planner for updates: <http://bit.ly/2qgub0t>

FWP Region 7
Date: 8/6/2024



UGBEP Permission Methods- See 2024 Projects Access Guide

No Adjacent Page



No Adjacent Page


No Adjacent Page

- Project Located on Block Management Area
- Private Land Project - No Permission Needed for Game Bird Hunting
- US Bureau of Land Management
- Montana State Trust Land

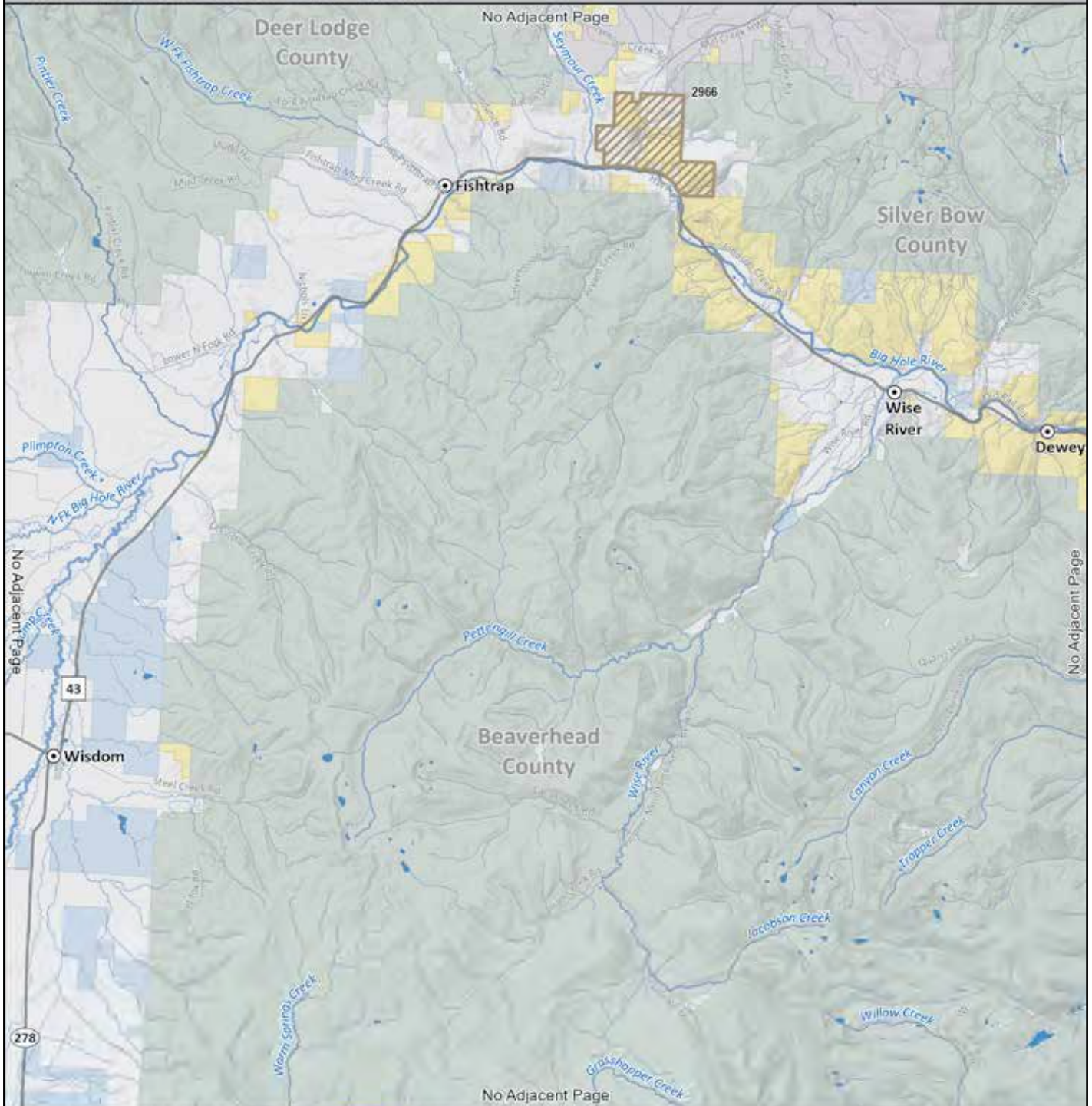


Valid for the 2024 Hunting Season. Possession of this map does not constitute legal access to private land enrolled in the UGBEP. This map is not intended to depict current property ownership outside the enrolled Program Area. It is every hunter's responsibility to know the land ownership of the area he or she intends to hunt, the hunting regulations, and any land use restrictions that may apply. Check the FWP Hunt Planner for updates: <http://bit.ly/2qgub0t>

FWP Region 7
Date: 8/6/2024



UGBEP Permission Methods- See 2024 Projects Access Guide



	Private Land Project - No Permission Needed for Game Bird Hunting		US Bureau of Land Management
			US Forest Service
			Montana Fish, Wildlife & Parks
			Montana State Trust Land

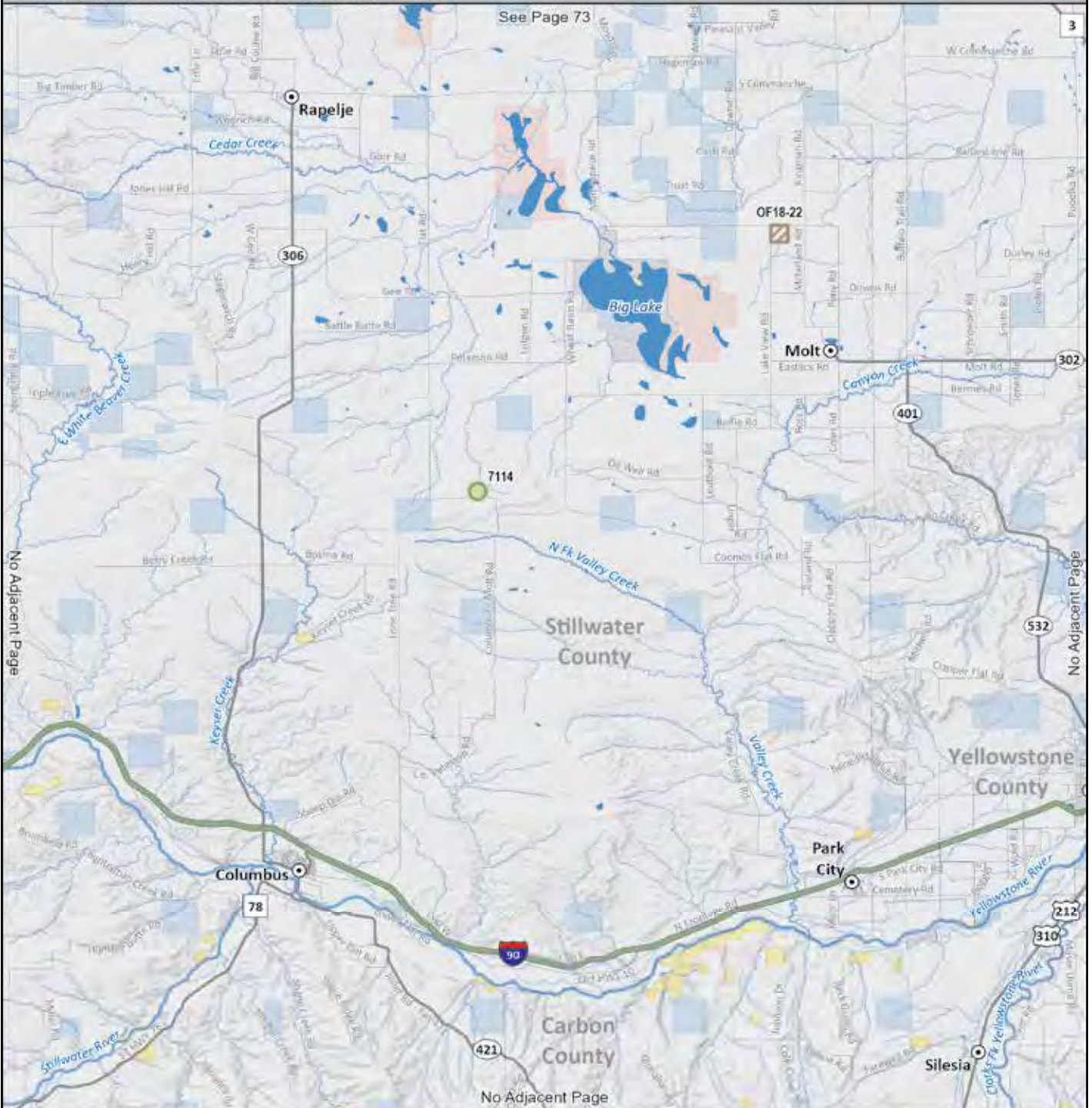


Valid for the 2024 Hunting Season. Possession of this map does not constitute legal access to private land enrolled in the UGBEP. This map is not intended to depict current property ownership outside the enrolled Program Area. It is every hunter's responsibility to know the land ownership of the area he or she intends to hunt, the hunting regulations, and any land use restrictions that may apply. Check the FWP Hunt Planner for updates: <http://bit.ly/2rqub0t>

FWP Region: 3
Date: 8/6/2024



UGBEP Permission Methods- See 2024 Projects Access Guide

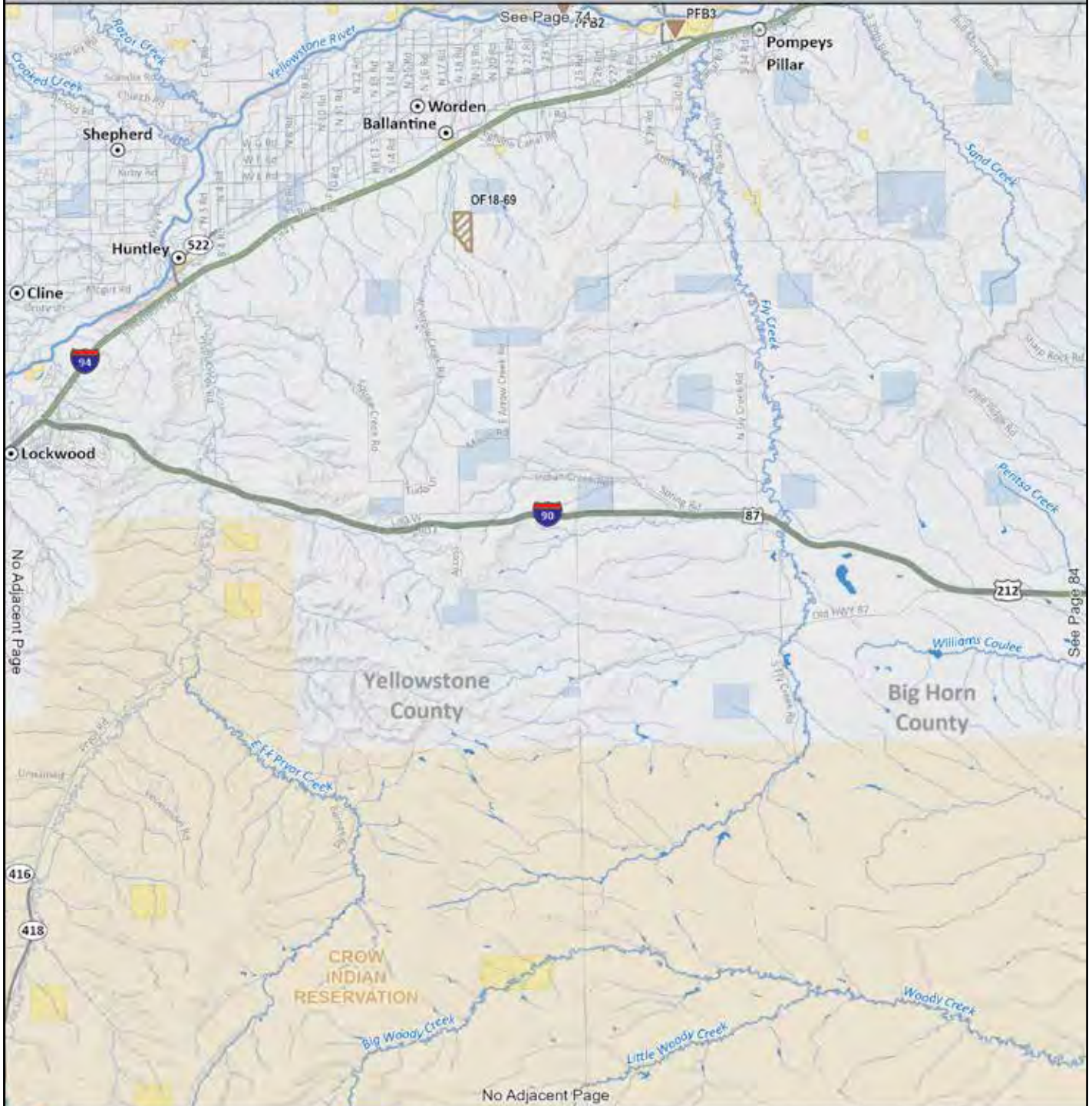








-  Project Located on Block Management Area
-  Private Land Project - No Permission Needed for Game Bird Hunting
-  US Bureau of Land Management
-  Other Federal Land
-  Montana Fish, Wildlife & Parks
-  Montana State Trust Land



Valid for the 2024 Hunting Season. Possession of this map does not constitute legal access to private land enrolled in the UGBEP. This map is not intended to depict current property ownership outside the enrolled Program Area. It is every hunter's responsibility to know the land ownership of the area he or she intends to hunt. The hunting regulations, and any land use restrictions that may apply. Check the FWP Hunt Planner for updates: <http://bit.ly/2qub0M>

UGBEP Permission Methods- See 2024 Projects Access Guide



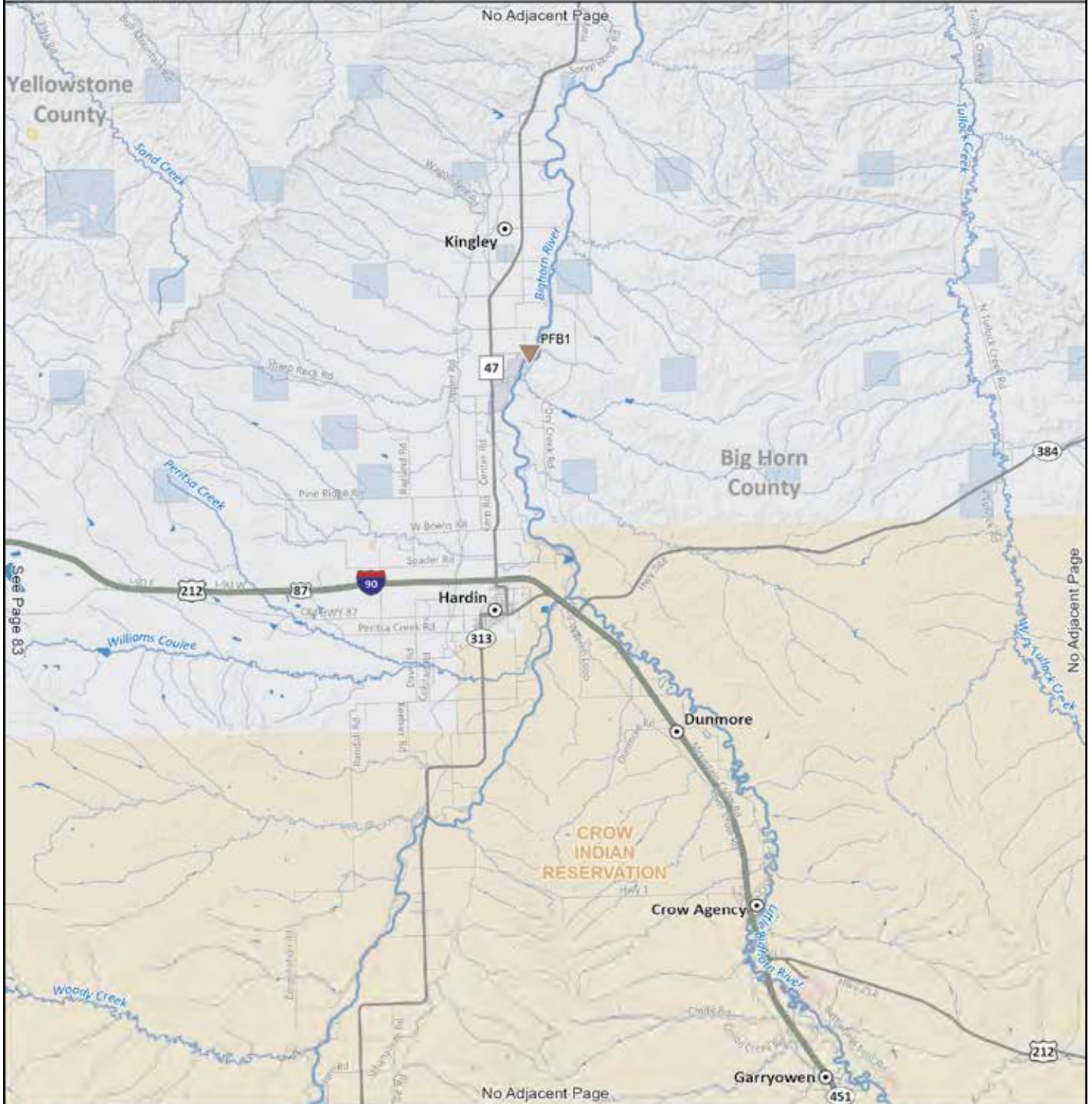
	Public Land Project		US Bureau of Land Management
	Private Land Project - No Permission Needed for Game Bird Hunting		Other Federal Land
			Montana State Trust Land
			Indian Reservation

Area of Interest



0 2.5 5
Miles

UGBEP Permission Methods- See 2024 Projects Access Guide



- Public Land Project
- Other Federal Land
- Indian Reservation
- Montana Fish, Wildlife & Parks
- Montana State Trust Land

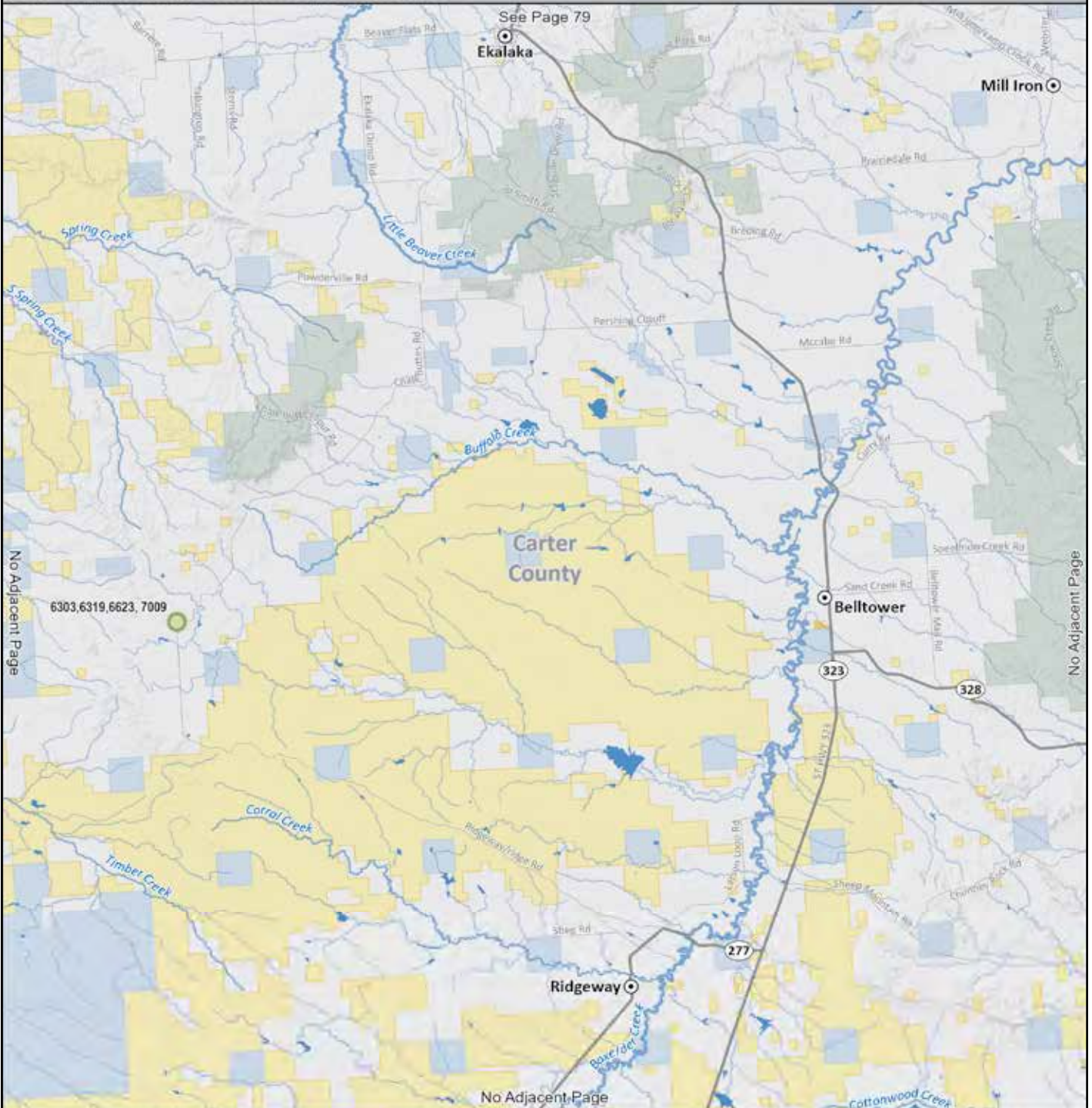






Valid for the 2024 Hunting Season. Possession of this map does not constitute legal access to private land enrolled in the UGBEP. This map is not intended to depict current property ownership outside the enrolled Program Area. It is every hunter's responsibility to know the land ownership of the area he or she intends to hunt, the hunting regulations, and any land use restrictions that may apply. Check the FWP Hunt Planner for updates: <http://bit.ly/2rqub0M>

FWP Region 5
Date: 8/6/2024



UGBEP Permission Methods- See 2024 Projects Access Guide



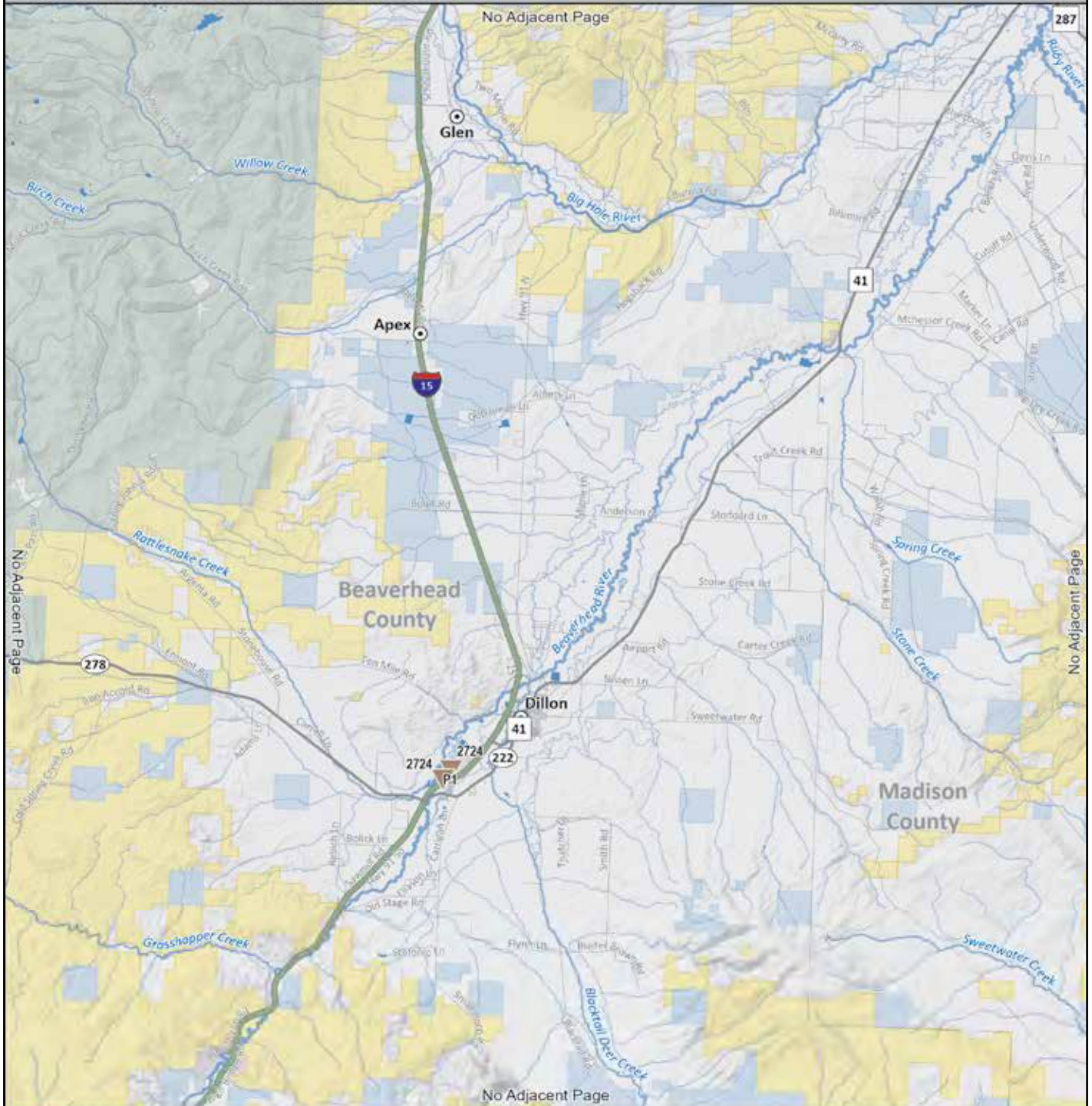
 Project Located on Block Management Area	 US Bureau of Land Management
	 US Forest Service
	 Montana State Trust Land

Area of Interest



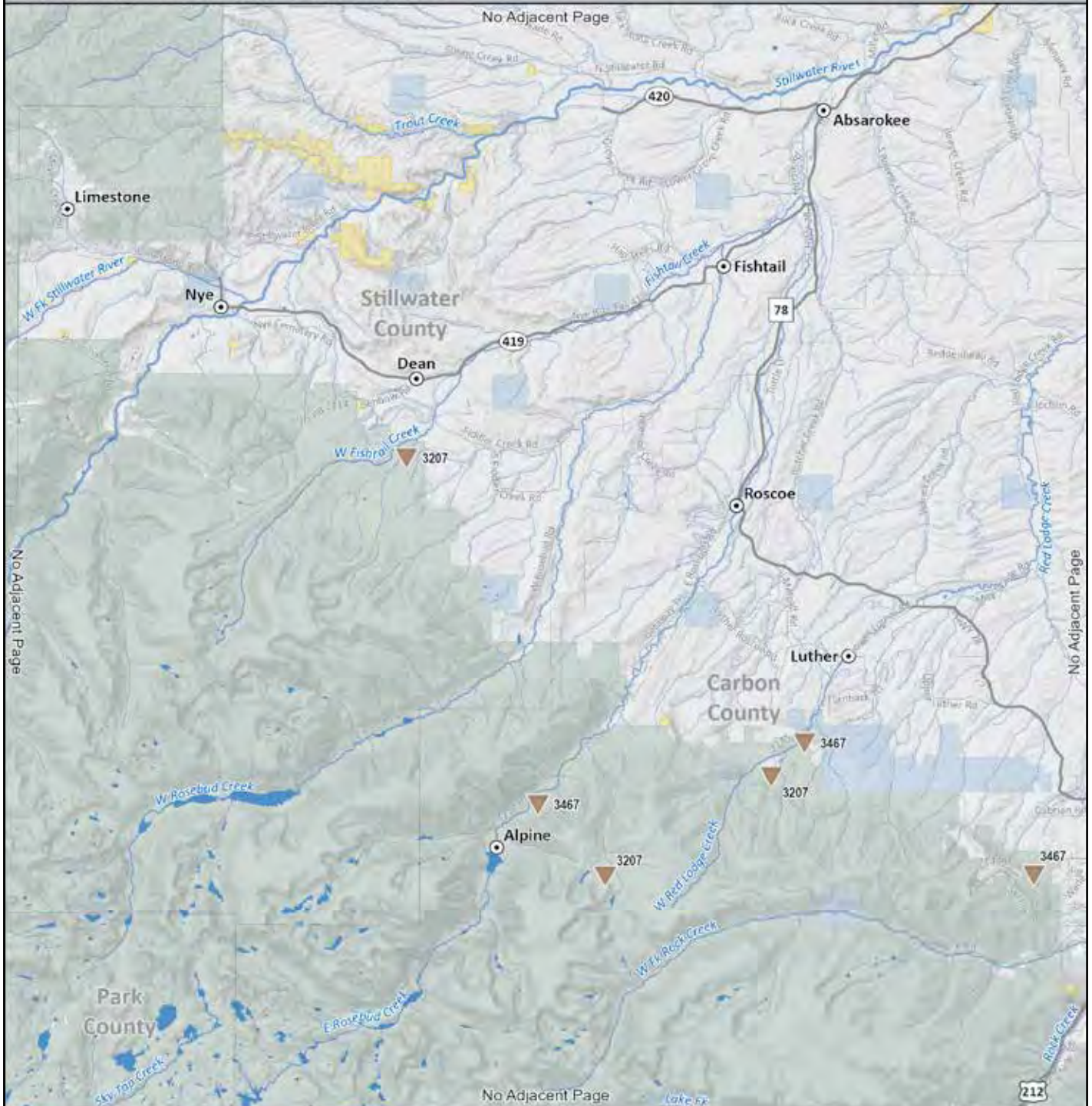
0 2.5 5
Miles

UGBEP Permission Methods- See 2024 Projects Access Guide



Valid for the 2024 Hunting Season. Possession of this map does not constitute legal access to private land enrolled in the UGBEP. This map is not intended to depict current property ownership outside the enrolled Program Area. It is every hunter's responsibility to know the land ownership of the area he or she intends to hunt, the hunting regulations, and any land use restrictions that may apply. Check the FWP Hunt Planner for updates: <http://bit.ly/2rqubIM>

UGBEP Permission Methods- See 2024 Projects Access Guide

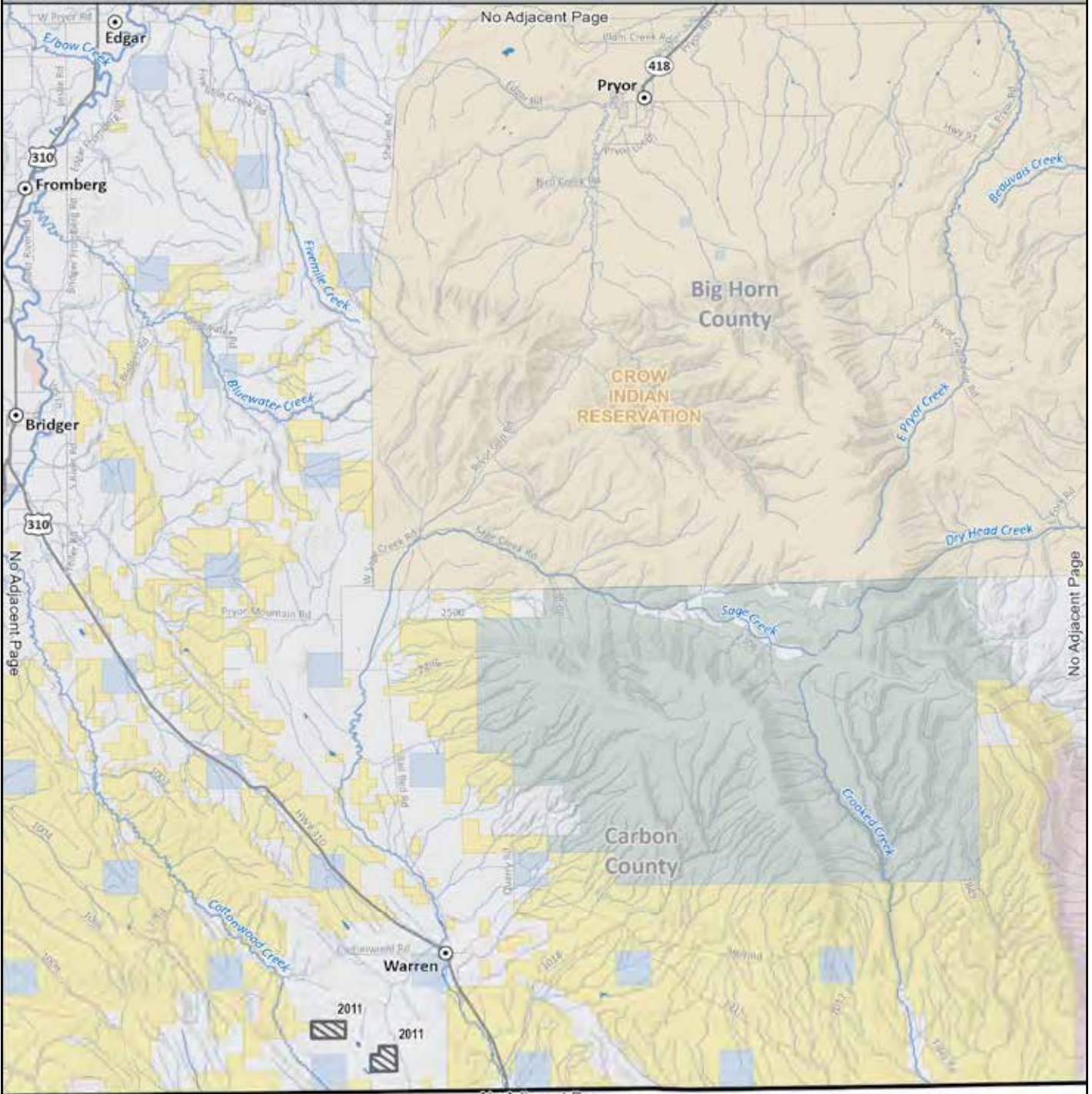


Public Land Project	US Bureau of Land Management
US Forest Service	Montana State Trust Land
Montana Fish, Wildlife & Parks	

Area of Interest

North arrow pointing up.

UGBEP Permission Methods- See 2024 Projects Access Guide



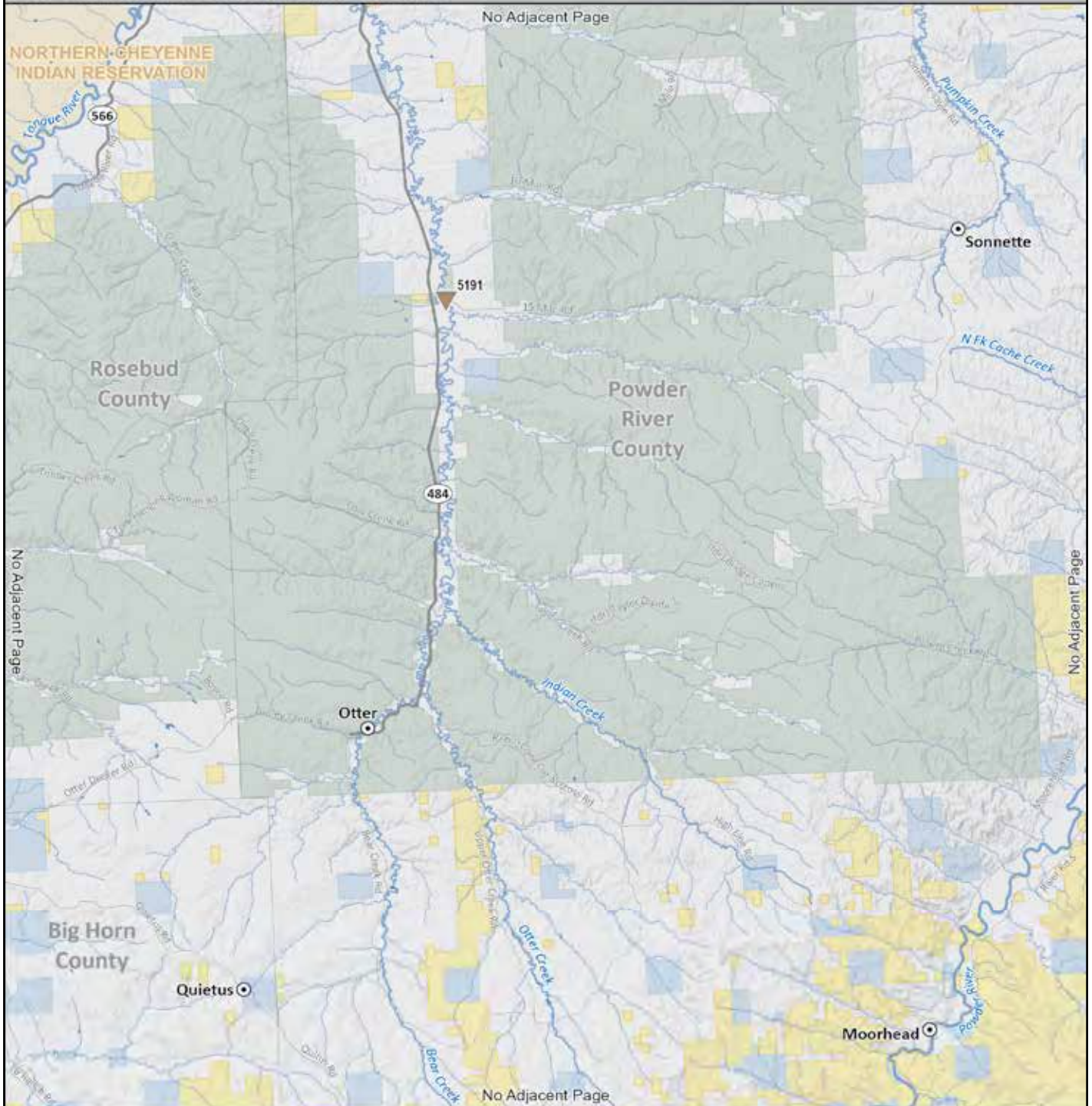
 Private Land Project - Permission Needed	 US Bureau of Land Management	 Indian Reservation
	 US Forest Service	
	 Montana Fish, Wildlife & Parks	
	 Montana State Trust Land	






Area of Interest



0 2.5 5 Miles

UGBEP Permission Methods- See 2024 Projects Access Guide



 Public Land Project	 US Bureau of Land Management	 Indian Reservation
	 US Forest Service	
	 Montana State Trust Land	

Area of Interest



0 2.5 5
Miles

Valid for the 2024 Hunting Season. Possession of this map does not constitute legal access to private land enrolled in the UGBEP. This map is not intended to depict current property ownership outside the enrolled Program Area. It is every hunter's responsibility to know the land ownership of the area he or she intends to hunt, the hunting regulations, and any land use restrictions that may apply. Check the FWP Hunt Planner for updates: <http://bit.ly/2rqubIM>

FWP Region 7
Date: 8/6/2024



Upland Game Bird Field Care

Game meat tastes better when properly cared for and prepared. Some tips on ensuring you get the best out of your game birds:

- Promptly remove the entrails from all harvested game birds. This stops the chemical activity of digestive juices, reduces odor, and speeds the cooling process. If the birds can't be cleaned right away, keep them in the shade.
- Upland birds are difficult to pluck without ripping the skin. Dunk the birds in scalding water or pluck birds while they are still warm to make it easier.
- The body cavity of birds to be roasted should be thoroughly rinsed and dried before the birds are packaged. Trapped blood, which imparts a "wild" taste, can be drawn out of muscle tissue by soaking the birds overnight in a water-vinegar or a salt-water solution.

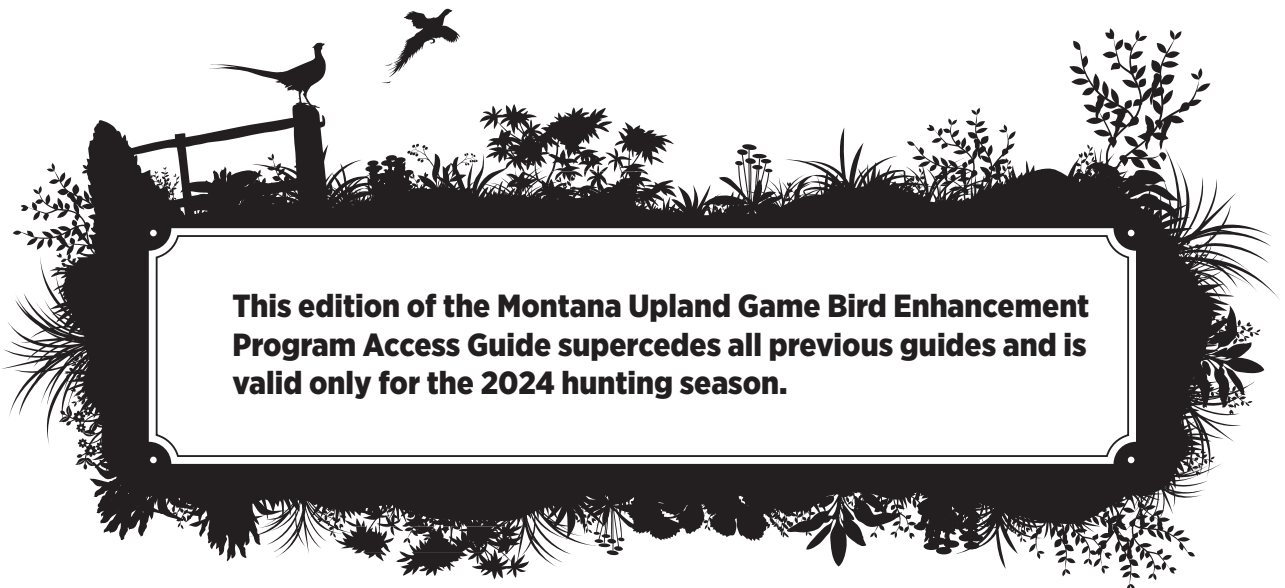
Excerpt from "A Hunter's Guide to Southeastern Montana," FWP

Hunting Season Information		
Season Dates	Bag Limit	Additional Information
Mountain Grouse		
Blue, ruffed, and Franklin's grouse may be taken with a shotgun not larger than a 10 gauge; a long, recurve or compound bow and arrow; a crossbow; a firearm; or air rifle: mountain grouse may be taken with an .177 caliber air rifle shooting a performance ballistic alloy pellet at least 1250 feet per second as specified by the manufacturer or with an .22 caliber air rifle shooting a performance ballistic alloy pellet at least 950 feet per second as specified by the manufacturer. All other means of taking are prohibited.		
Sep. 01 - Jan. 01	Bag Limit: 3 in aggregate daily. Possession limit is four times the daily bag limit.	-
Partridge		
Hungarian and chukar partridge may be taken with a shotgun not larger than a 10 gauge; a long, recurve or compound bow and arrow. All other means of taking are prohibited.		
Sep. 01 - Jan. 01	Bag Limit: 8 in aggregate daily. Possession limit is four times the daily bag limit.	Chukar partridge occur primarily in Carbon County.
Sep. 01 - Jan. 10	Bag Limit: 8 in aggregate daily. Possession limit is four times the daily bag limit.	Portion of Carbon County within the following boundary: Beginning at the junction of Route 72 and the Wyoming-Montana state line, then northerly along said route to Bridger, then northerly along Hwy. 310 to Edgar, then east on the Edgar-Pryor Road to the Crow Indian Reservation boundary, then southerly and easterly along said boundary to the west shore of Big Horn Lake, then southerly along said shore to the Wyoming-Montana state line, then west along said state line to its junction with Route 72, the point of beginning.
Ptarmigan		
Closed	Closed	Closed
Ring-necked Pheasant		
Pheasants may be taken with a shotgun not larger than a 10 gauge; a long, recurve or compound bow and arrow. All other means of taking are prohibited.		
Sep. 21 - Sep. 22 Youth Only	Bag Limit: 3 cock pheasants daily. Possession limit is three times the daily bag limit.	Legally licensed youth ages 15 and under when accompanied by a nonhunting adult at least 18 years of age. Mentors for Apprentice Hunters must be at least 21 years of age.
Oct. 12 - Jan. 01	Bag Limit: 3 cock pheasants daily. Possession limit is three times the daily bag limit.	-
Sage Grouse		
Sage grouse may be taken with a shotgun not larger than a 10 gauge; a long, recurve or compound bow and arrow. All other means of taking are prohibited.		
Sep. 01 - Sep. 30	Bag Limit: 2 daily. Possession limit is two times the daily bag limit.	Closed West of the Continental Divide.
Sharp-tailed Grouse		
Sharp-tailed grouse may be taken with a shotgun not larger than a 10 gauge; a long, recurve or compound bow and arrow. All other means of taking are prohibited.		
Sep. 01 - Jan. 01	Bag Limit: 4 daily. Possession limit is four times the daily bag limit.	Closed West of the Continental Divide.
Falconry		
All areas open to hunting of upland game birds and/or migratory game birds by firearms shall be open to either-sex hunting of that species by falconry.		
Sep. 01 - Mar. 31	Bag Limit: 2 daily in aggregate and 6 in possession. Bag and possession limits are not in addition to general limits.	Falconry Hours: One-half hour before sunrise to one-half hour after sunset. Year round sunrise/sunset tables are available on the FWP website. A current valid Upland Game Bird License is required to hunt with falconry.



1420 East Sixth Avenue
P.O. Box 200701
Helena, Montana 59620-0701

TO:



This edition of the Montana Upland Game Bird Enhancement Program Access Guide supercedes all previous guides and is valid only for the 2024 hunting season.

fwp.mt.gov

5,600 copies of this public document were published at an estimated cost of \$1.69 per copy, which includes printing and distribution.