








Watercraft Inspection and Decontamination Stations

-  Decontamination Station
-  Class I Inspection Station*
-  Class II Inspection Station**
-  Partner Agency Station
-  Statewide Defense Perimeter
-  Columbia River Basin Defense Perimeter
-  Fishing District

The map displays the following stations and features:

- Decontamination Stations (Yellow X):** Located at Clark Fork, Thompson Falls, Cedars, and Highway 20 near West Yellowstone.
- Class I Inspection Stations (Blue Squares):** Located at Eureka, Troy, Libby, Whitefish, Kalispell, St. Regis, Ravalli, Clearwater Junction, Missoula, Sula, Anaconda, Butte, Dillon, Helena, Great Falls, Havre, Glasgow, Nashua, Flowing Wells, Wibaux, St. Xavier, and Broadus.
- Class II Inspection Stations (Purple Stars):** Located at Kalispell, Missoula, Helena, Great Falls, Lewistown, Billings, and Miles City.
- Partner Agency Stations (Black Pentagons):** Located at Clark Fork, Thompson Falls, Cedars, North Fork Salmon, Highway 87, Highway 20, Frannie, Bighorn Canyon NRA, and Sheridan.
- Perimeters:** The Statewide Defense Perimeter (red outline) covers most of Montana. The Columbia River Basin Defense Perimeter (red line) follows the river basin.
- Fishing Districts:** Western, Eastern, and Central.