Reference map shows deer/elk hunting districts' orientation within the State of Montana. Darker districts indicate new or changed boundaries.

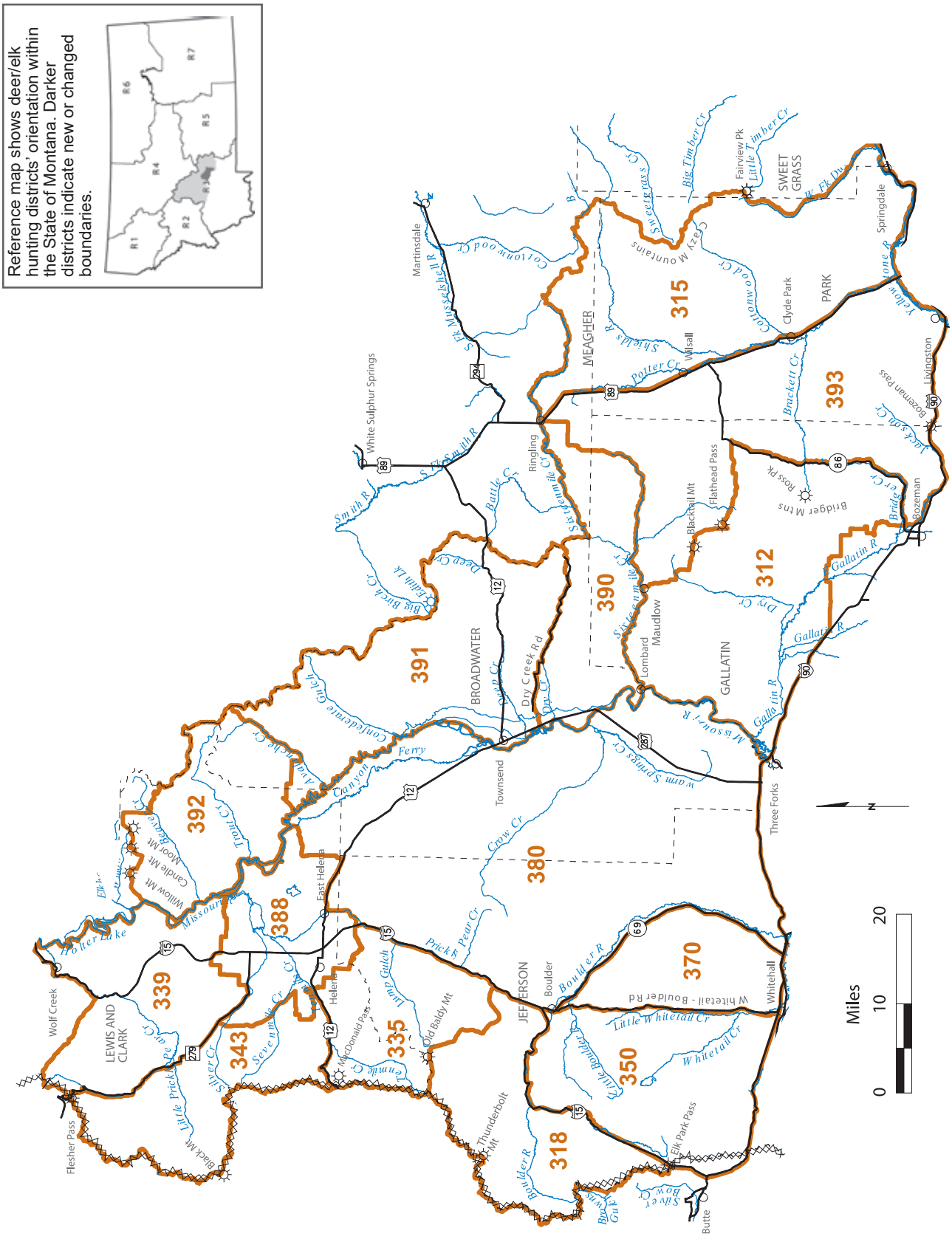

999 Circled numbers indicate districts with boundaries that may be difficult to locate on this reference map.

Map only intended as a guide - please refer to the legal descriptions in this document for actual boundaries

CLOSED TO HUNTING FOR BIG GAME

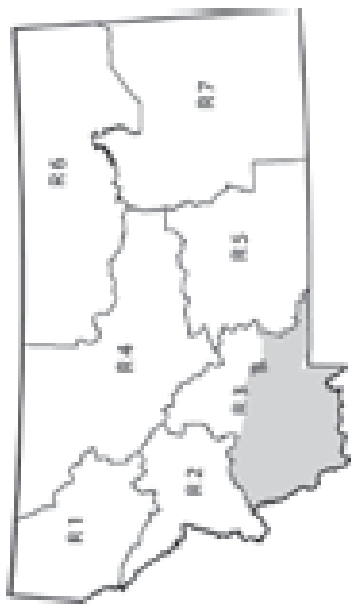

Reference map shows deer/elk hunting districts' orientation within the State of Montana

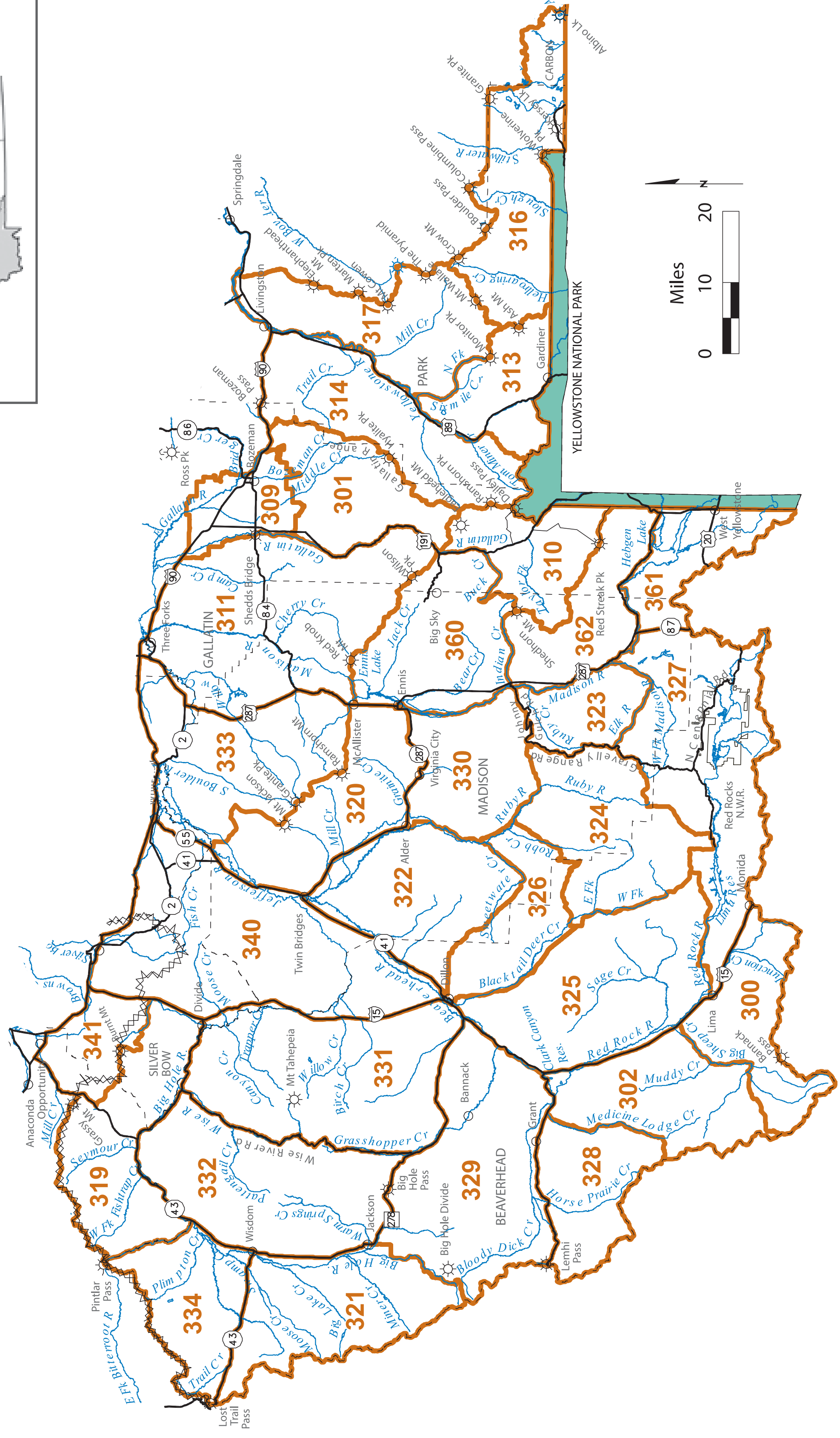

999	Circled numbers indicate districts with boundaries that may be difficult to locate on this reference map.

Map only intended as a guide - please refer to the legal descriptions in this document for actual boundaries

CLOSED TO HUNTING FOR BIG GAME