Reference map shows deer/elk hunting districts' orientation within the State of Montana. The darker shading indicates the district is new or the boundary has changed.

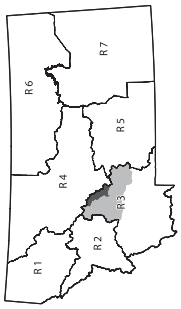

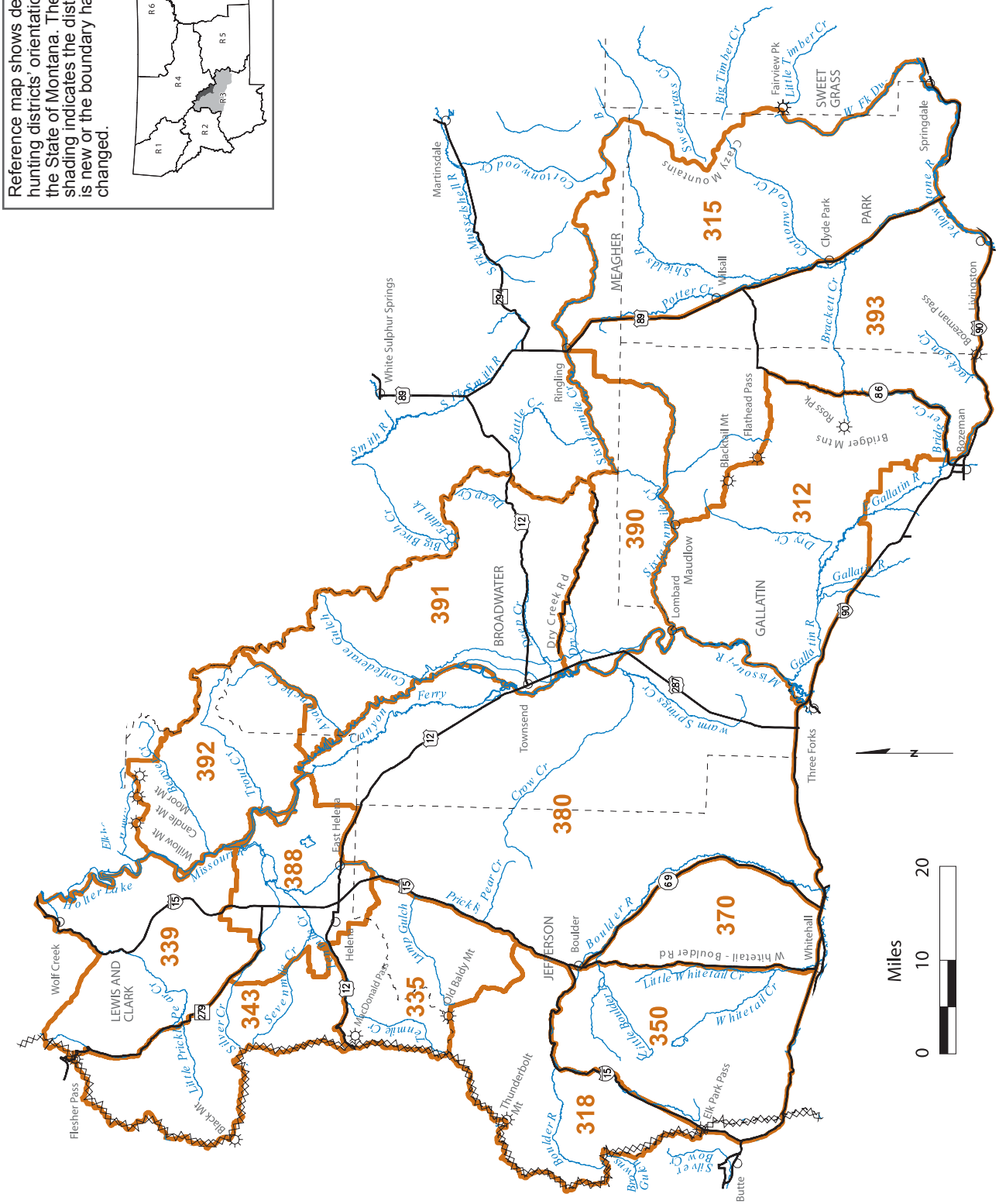

Circled numbers indicate districts with boundaries that may be difficult to locate on this reference map.

Map only intended as a guide - please refer to the legal descriptions in this document for actual boundaries

CLOSED TO HUNTING FOR BIG GAME

Circled numbers indicate districts with boundaries that may be difficult to locate on this reference map.

999

Map only intended as a guide - please refer to the legal descriptions in this document for actual boundaries

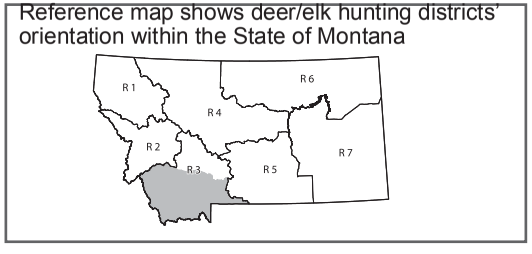

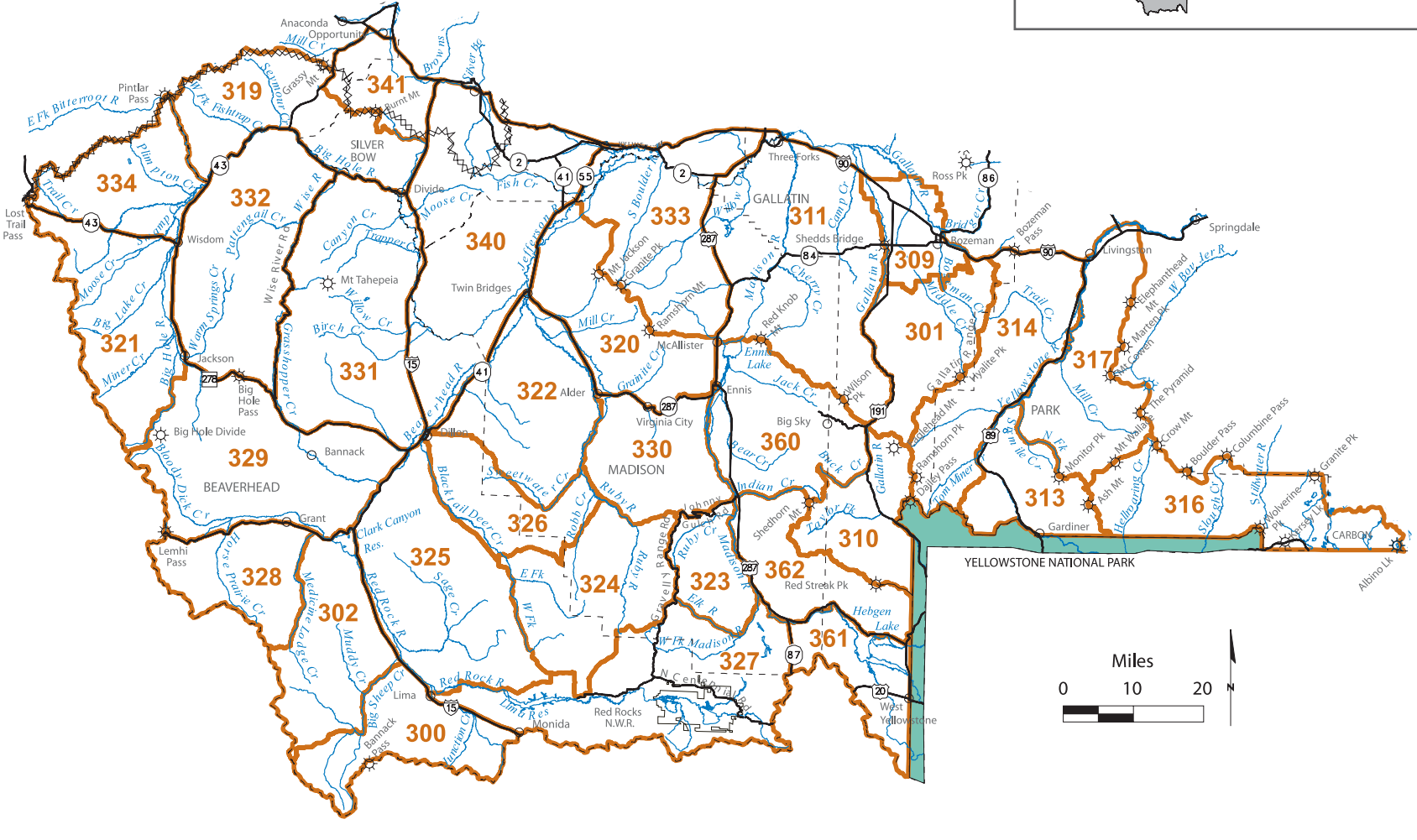

CLOSED TO HUNTING FOR BIG GAME