Montana Department of Fish, Wildlife & Parks

LAND BOOK 2015

TABLE OF CONTENTS

INTRODUCTION iii

DEFINITION OF TERMS iv

REGIONAL BOUNDARY MAP vi

COUNTY LIST vii

2015 LAND INVENTORY SITE/PAGE INDEX viii

LAND INVENTORY

REGION 1 ..... R1 - 1
REGION 2 ..... R2 - 1
REGION 3 ..... R3 - 1
REGION 4 ..... R4 - 1
REGION 5 ..... R5 - 1
REGION 6 ..... R6 - 1
REGION 7 ..... R7 - 1
REGION 9 (MISCELLANEOUS SITES AND DOCUMENTS) ..... R9 - 1

APPENDICES

ACREAGE SUMMARIES
- BY DIVISION
- FEE ACQUISITIONS BY REGION
- LANDS-IN (LEASES, R/W EASEMENTS) BY REGION
- CONSERVATION EASEMENT STATISTICS
- ACRES HELD BY FWP SUMMARY BY COUNTY
- ACRES HELD BY FWP SUMMARY BY SITE TYPE CLASSIFICATION

TAX PAYMENTS BY DFWP
- EXPLANATION OF TAX PAYMENTS BY FWP
- 2005 THROUGH 2014 TAX COMPARISON BY COUNTY

INDEX

2015 TOWNSHIP, RANGE AND SECTION INDEX
2015 LAND BOOK SITE/TYPE INDEX

INTRODUCTION

Since the establishment of the Judith River Game Range in 1940, the Montana Department of Fish, Wildlife and Parks (FWP) has conserved more than 890,000 acres of Big Sky Country. These lands and waters protect important fish and wildlife habitat; provide exceptional public access to our diverse lakes, rivers and streams; and offer quality recreational opportunities for anglers, hunters and others to enjoy the great Montana outdoors. FWP's land portfolio represents a legacy treasured by citizens from across Montana and throughout the United States.

The LAND BOOK provides an abbreviated record of the components of that impressive portfolio, listing each FWP site – wildlife management areas, state parks, fishing access sites, conservation easements, access rights-of-way, and other holdings – and providing a transaction-by-transaction summary of how these sites were acquired. The Land Book has been updated and published nearly every two years since 1956 to furnish this information about the lands owned and managed by the FWP. The information presented in the Land Book is backed up by detailed project files that house legal documents, maps, correspondence, land title information, financial records and due-diligence reports. Additionally, database programs managed by the FWP Lands Unit are available to facilitate access to data and to produce customized reports about FWP lands.

Site information in the LAND BOOK is grouped by the FWP's geographic Regions 1 through 7, along with Region 9 which covers administrative sites directly controlled by FWP Headquarters. Sites are listed alphabetically within each region, and each listing includes the total acreage for that site.

The LAND BOOK includes a number of features and appendices. A regional total of acres is included at the end of each region's section, while statewide totals are presented in the appendices. A site/region index is included to facilitate location of site information within the main body of the inventory. A list of sites ordered by township, range and section is provided at the end of the book. (Many sites consist of land in more than one township and range, and include more than one section; these sites will, therefore, show up in the index more than once.) And the book provides keys to the codes and abbreviations used in the site tables. Complete legal descriptions and other site information is available from the FWP Lands Unit.

This LAND BOOK is deemed to be accurate based on the information available to us as of February 2015. However, some of the figures in this book may be approximations of more detailed information contained in the FWP permanent land records. Should you have any questions, please contact the Lands Unit, Montana Department of Fish, Wildlife and Parks, at (406) 444-3974.

DEFINITION OF TERMS

TYPE - Site type as shown by the following abbreviations:

General & Administrative:

- Regional Headquarters & Field Offices ..... ADM
- Enforcement Field Office ..... ADME
- Fisheries Field Office ..... ADMF
- Wildlife Field Office ..... ADMW
- Miscellaneous ..... MISC

Fisheries Division:

- Affiliated Lands/Fisheries ..... AFLF
- Brood Pond ..... BP
- Fishing Access Site ..... FAS
- Fisheries Conservation Area ..... FCA
- Fisheries Conservation Easement ..... FCE
- Fish Trap ..... FT
- Hatchery ..... HTC

Parks Division:

- Affiliated Lands/Parks ..... AFLP
- State Park ..... SP

Wildlife Division:

- Affiliated Lands/Wildlife ..... AFLW
- Wildlife Conservation Easement ..... WCE
- Wildlife Habitat Protection Area ..... WHPA
- Wildlife Management Area ..... WMA

FILE # - Number used by FWP Lands Unit staff, referring to each transaction within a given site. The first four numbers are assigned to the site; the number directly following the "." categorizes the agreement.

All file numbers which include:

- .1 are Fee Acquisitions
- .2 are Land-in (Easements, & Leases to the Department)
  - (E) – Easement
  - (L) - Lease
- .3 are Conservation Easements
- .4 are Land Use Exchanges
- .5 are Sales or Disposals
- .6 are Easements Granted
  - (A) Utilities
  - (B) Highway and Road Easements
  - (C) Other
- .7 are Leases-Out
  - (A) Oil, Gas or Mineral
  - (B) Grazing
  - (C) Timber
  - (D) Crop
  - (E) Other
- .8 are Miscellaneous Files (related correspondence, litigation, etc.)
- .9 are Files that include Reservations or Reverters.
- .10 are Special Management Agreements

COUNTY - The county in which the site is located. See "County Listing" for corresponding numbers.

TOWNSHIP - The site location in a Northerly or Southerly direction from the base line.

DEFINITION OF TERMS, CONTINUED...

RANGE - The site location in an Easterly or Westerly direction from the Montana Principal Meridian.

WATER BODY - A significant body of water which borders or passes through the site.

GRANTOR/GRANTEE - The Seller/Buyer, Lessor/Lessee involved in the transaction with the Department.

ACRES OWNED - Acres owned in fee title by the Department.

ACRES SOLD - Number of acres traded or sold.

EASEMENT/LEASE ACRES IN - Number of acres leased in or managed by the Department under an agreement or easement, including Conservation Easements.

EASEMENT/LEASE ACRES OUT – Number of acres leased out, or granted for Right of Way easements.

TRANSACTION DATE – Date of execution of the deed, r/w easement, conservation easement or other document, or date current renewal of lease was executed.

TERM - Number of years leased, or **P**erpetual.

AMOUNT PAID - Cost to the Department for fee titles, lease-ins, or easements.

AMOUNT RECEIVED - Amount Department received for acres sold, granted for easements or leased out.

DOCUMENT TYPE:

AGReement ..... **AGR**
Bargain **S**ale**D**eed ..... **BSD**
Conservation **E**asement ..... **CE**
CORrespondence ..... **COR**
Dee**D** ..... **DD**
Dee**D** of **C**onservation **E**asement ..... **DDCE**
DECREe ..... **DECRE**
Deed of **Q**uiet **T**itle ..... **DQT**
Ea**S**ement ..... **ES**
Ea**S**ement **D**ee**D** ..... **ESDD**
FLoodage **E**a**S**ement ..... **FLES**
Grant **D**eed ..... **GD**
LEGISlation ..... **LEGIS**
Lea**S**e ..... **LS**
MINutes ..... **MIN**
MISCellaneous ..... **MISC**
Memorandum **O**f **U**nderstanding ..... **MOU**
PERmit ..... **PER**
Pa**T**ent ..... **PT**
Quit **C**laim **D**eed ..... **QCD**
Roa**D** **E**a**S**ement ..... **RDES**
Right-of-**W**ay **D**ee**D** ..... **RWDD**
Right-of-**W**ay **E**a**S**ement ..... **RWES**
SUBLea**S**e ..... **SUBLS**
Water **C**ertificate ..... **WC**
Warranty **D**eed ..... **WD**

ADMINISTRATION

MONTANA FISH & WILDLIFE COMMISSION
Five geographical districts of Fish & Wildlife Commission
See current member list at:
http://fwp.mt.gov/doingBusiness/insideFwp/commission

MONTANA STATE PARKS & RECREATION BOARD
Five geographical districts of State Parks & Recreation Board
See current member list at: http://stateparks.mt.gov

Director -- Jeff Hagener
Chief of Operations – Paul Sihler
Chief of Staff – Mike Volesky
Chief of Administration – Sue Daly
Chief Legal Counsel – Becky Dockter

ADMINISTRATORS
Communication and Education Administrator – Ron Aasheim
Enforcement Administrator – Jim Kropp
Fisheries Administrator – Bruce Rich
Parks Administrator – Chas Van Genderen
Wildlife Administrator – Ken McDonald
Human Resources – Donna Hansen

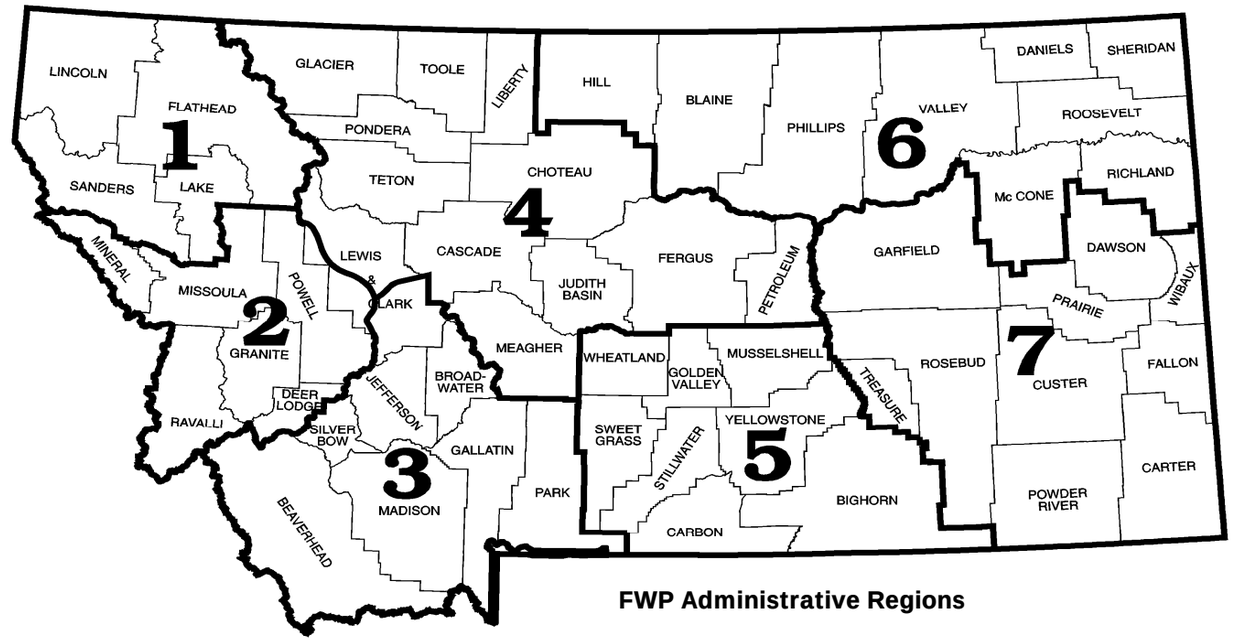

FWP Administrative Regions

REGIONAL SUPERVISORS

REGION 1 - Kalispell
Jim Williams
490 North Meridian
Kalispell, MT 59901
(406)752-5501

REGION 2 - Missoula
Randy Arnold
3201 Spurgin Road
Missoula, MT 59804
(406)542-5500

REGION 3 - Bozeman
Sam Sheppard
1400 South 19th
Bozeman, MT 59718
(406)994-4042

REGION 4 - Great Falls
Gary Bertellotti
4600 Giant Springs Road
Great Falls, MT 59405
(406)454-5840

REGION 5 - Billings
Gary Hammond
2300 Lake Elmo Drive
Billings, MT 59105
(406)247-2940

REGION 6 - Glasgow
Tom Flowers
54078 US Hwy 2 W
Glasgow, MT 59230
(406)228-3700

REGION 7 - Miles City
Brad Schmitz
352 I-94 Business Loop
Miles City, MT 59301
(406)234-0900

STATE HEADQUARTERS
Montana Fish, Wildlife & Parks
1420 East 6th Avenue, P O Box 200701
Helena, MT 59620-0701
(406)444-2535

COUNTY LISTING

01 . . . . . Silver Bow
02 . . . . . Cascade
03 . . . . . Yellowstone
04 . . . . . Missoula
05 . . . . . Lewis & Clark
06 . . . . . Gallatin
07 . . . . . Flathead
08 . . . . . Fergus
09 . . . . . Powder River
10 . . . . . Carbon
11 . . . . . Phillips
12 . . . . . Hill
13 . . . . . Ravalli
14 . . . . . Custer
15 . . . . . Lake
16 . . . . . Dawson
17 . . . . . Roosevelt
18 . . . . . Beaverhead
19 . . . . . Chouteau
20 . . . . . Valley
21 . . . . . Toole
22 . . . . . Big Horn
23 . . . . . Musselshell
24 . . . . . Blaine
25 . . . . . Madison
26 . . . . . Pondera
27 . . . . . Richland
28 . . . . . Powell
29 . . . . . Rosebud
30 . . . . . Deer Lodge
31 . . . . . Teton
32 . . . . . Stillwater
33 . . . . . Treasure
34 . . . . . Sheridan
35 . . . . . Sanders
36 . . . . . Judith Basin
37 . . . . . Daniels
38 . . . . . Glacier
39 . . . . . Fallon
40 . . . . . Sweet Grass
41 . . . . . McCone
42 . . . . . Carter
43 . . . . . Broadwater
44 . . . . . Wheatland
45 . . . . . Prairie
46 . . . . . Granite
47 . . . . . Meagher
48 . . . . . Liberty
49 . . . . . Park
50 . . . . . Garfield
51 . . . . . Jefferson
52 . . . . . Wibaux
53 . . . . . Golden Valley
54 . . . . . Mineral
55 . . . . . Petroleum
56 . . . . . Lincoln

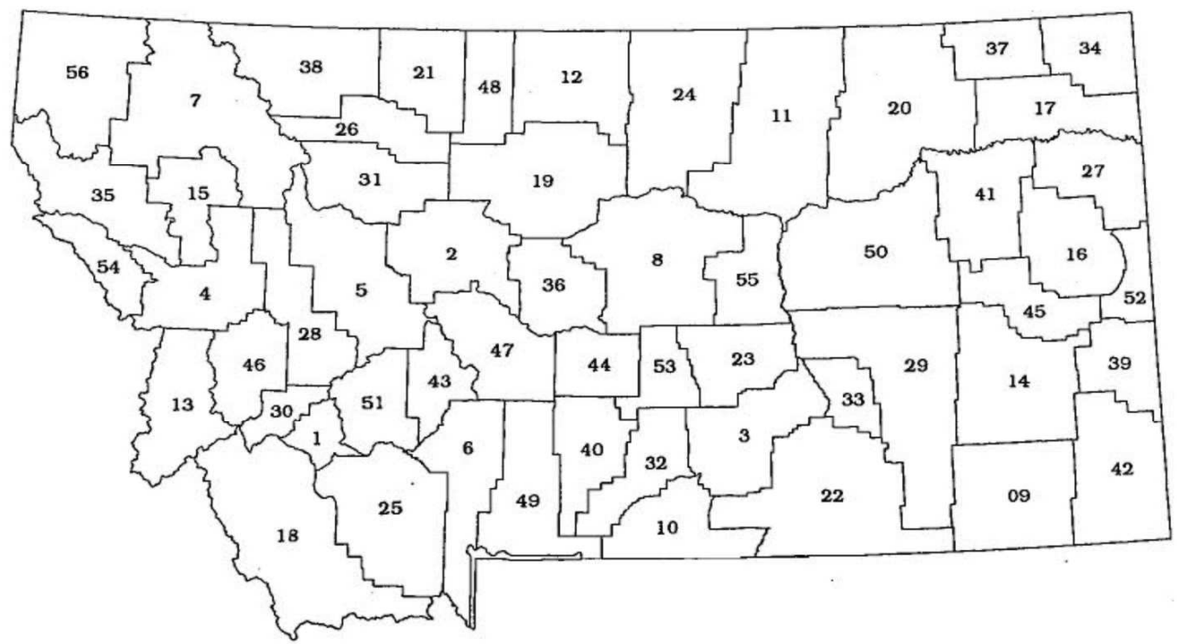

SITENAME	TYPE	REGION	PAGE
Absaroka	FAS	5	1
Ackley Lake	SP	4	1
Alberton Gorge Recreation Corridor	AFLP	2	1
Alberton Gorge Recreation Corridor/Lower Osprey	FAS	2	1
Alberton Gorge Recreation Corridor/Middle Osprey	FAS	2	1
Alberton Gorge Recreation Corridor/Ralph's Takeout	AFLP	2	1
Alberton Gorge Recreation Corridor/Upper Osprey	FAS	2	2
Alder Bridge	FAS	3	1
Alkali Creek	FAS	6	1
Als Office	ADM	9	1
Amelia Island	FAS	7	1
Amelia Island	WMA	7	1
Anaconda Smoke Stack	SP	2	2
Angevine	FAS	2	2
Arapooish	FAS	5	1
Armstrong Ranch Access Corridor	AFLW	3	1
Arod Lake	FAS	4	1
Ashley Creek Stream Gauge	AFLF	1	1
Augusta Checking Station	ADMW	4	1
Aunt Molly	WMA	2	2
Axolotl Lakes	FAS	3	1
Axtell Bridge	FAS	3	1
Badlands	WHPA	7	1
Bailey Reservoir	FAS	6	1
Bannack	SP	3	1
Bass Creek	FAS	2	2
Bay Ranch CE	WCE	4	1
Bean Lake	FAS	4	2
Bear Creek Angus CE	WCE	3	3
Bearmouth	FAS	2	3
Bearpaw Lake	FAS	6	1
Beartooth	WMA	4	2
Beaver Lake	FAS	1	1
Beaver Lodge	FAS	5	1
Beaverhead Rock	SP	3	3
Beavertail Hill	SP	2	3
Beavertail Pond	FAS	2	3
Beckman	WMA	4	2
Bell Crossing	FAS	2	3
Bice CE	WCE	7	1
Big Bend	FAS	4	3
Big Casino Reservoir	FAS	4	3
Big Eddy	FAS	2	4

SITENAME	TYPE	REGION	PAGE
Big Fork	FAS	1	1
Big Horn	FAS	5	1
Big Horn Viewing Site	WMA	1	1
Big Lake	WMA	5	2
Big Pine	FAS	2	4
Big Rock	FAS	5	2
Big Springs Trout Hatchery	HTC	4	3
Billings Airport Hangar	ADM	5	2
Billings Reg. Hdqtrs. (New)	ADM	5	2
Bird Creek CE	WCE	4	4
Biresch/FVLT CE	FCE	2	4
Bitterroot North	FAS	2	4
Bitterroot River Parcel 4	FAS	2	5
Bitterroot River Parcel 4A-6	FAS	2	5
Bitterroot River Parcel 4A-7	FAS	2	5
Bitterroot River Parcel 5	FAS	2	5
Bjornberg Bridge	FAS	6	1
Black Bridge	FAS	7	2
Black Diamond	FAS	5	3
Black Sandy	SP	3	3
Black's Ford	FAS	3	3
Blackbird	FAS	3	4
Blackfoot Corridor 2010 Agr.	FAS	2	6
Blackfoot Corridor/Six Stall	FAS	2	6
Blackfoot River CE	FCE	2	6
Blackfoot Special Game Management Area	AFLW	2	6
Blackfoot Telephone Cooperative	MISC	9	1
Blackfoot-Clearwater	WMA	2	7
Blackfoot-Clearwater CE	WCE	2	6
Blackleaf	WMA	4	4
Blacktail Meadows	FAS	3	4
Blanchard Lake	FAS	1	1
Blue Eyed Nellie	WMA	2	9
Bluewater Springs Trt. Htchry.	HTC	5	3
Bolin Ranches CE	WCE	2	9
Bonfield	FAS	7	2
Bootjack Lake	AFLF	1	2
Boulder Forks	FAS	5	3
Bowdoin	WMA	6	1
Bozeman Pond	AFLF	3	4
Bozeman Reg. Hdqtrs. (New)	ADM	3	5
Bratten	FAS	5	4
Brewer CE	WCE	7	2

SITENAME	TYPE	REGION	PAGE
Brewery Flats	FAS	4	5
Brewery Flats North	FAS	4	5
Bridger	FAS	5	4
Bridger Bend	FAS	5	4
Broadus Bridge	FAS	7	2
Broadview Pond	FAS	5	4
Brown Valley CE	WCE	2	9
Brown's Lake	FAS	2	9
Brownes Bridge	FAS	3	5
Brush Lake	SP	6	2
Buckhouse Bridge	FAS	2	10
Buffalo Coulee CE	WCE	6	2
Buffalo Head Park	WHPA	1	2
Buffalo Jump	FAS	5	4
Buffalo Mirage	FAS	5	5
Bull Pasture	FAS	4	5
Bull River	WMA	1	2
Bull River Vista CE	WCE	1	2
Bull Springs	FAS	5	5
Bundy Bridge	FAS	5	5
Burleigh CE	FCE	4	5
Burnt Tree Hole	FAS	3	5
Butte Area Office	ADM	3	5
Buxbaum CE	WCE	7	3
Bynum Reservoir	FAS	4	6
Calf Creek	WMA	2	10
Cameron Bridge	FAS	3	5
Canyon Creek	WMA	3	6
Canyon Ferry	WMA	3	6
Canyon Resources Minerals	MISC	9	1
Captain Clark	FAS	5	5
Cardwell	FAS	3	7
Carroll Trail	FAS	4	6
Carter Ferry	FAS	4	6
Carter's Bridge	FAS	3	7
Castle Rock	FAS	5	6
Causeway	FAS	3	7
Cedar Meadow	FAS	2	10
Centennial Acre II - Ag.	AFLP	6	2
Cherry River	FAS	3	7
Chicory	FAS	3	8
Chief Looking Glass	FAS	2	11
Chief Plenty Coups	SP	5	6
Chokecherry Bend CE	WCE	4	6

SITENAME	TYPE	REGION	PAGE
Choteau Offices	ADM	4	7
Clark's Lookout	SP	3	8
Clarks Fork of the Yellowstone	FAS	5	6
Clearwater Crossing	FAS	2	11
Clearwater Junction CE	WCE	2	11
Clearwater R. Fish Barrier	AFLF	2	11
Cliff Swallow	FAS	5	7
Cobblestone	FAS	3	8
Coffee Creek CE	WCE	4	7
Cole Ponds	FAS	6	2
Conrad Office	ADM	4	7
Cooney	SP	5	7
Corrals	FAS	3	8
Corrick's River Bend	FAS	2	12
Corwin Springs	FAS	3	9
Cottonwood Bend CE	WCE	6	3
Cottonwood Grove	FAS	4	7
Council Grove	SP	2	12
Cowell CE	WCE	6	3
Cree Crossing	WMA	6	3
Crystal Cross	FAS	3	9
Culbertson Bridge	FAS	6	3
Cyr Bridge	FAS	2	12
Dailey Lake	FAS	3	9
Dalton Mountain CE	WCE	2	12
Damselfly	FAS	3	9
Dancing Prairie CE	WCE	1	3
Darby Bridge	FAS	2	13
Deadman's Basin	FAS	5	7
Deep Creek	AFLP	2	13
Deep Creek	FAS	2	13
Demmons	FAS	2	13
Diamond Willow	FAS	7	3
Dillon Offices	ADM	3	10
Dome Mountain	WMA	3	10
Dome Mountain CE	WCE	3	10
Douglas Creek CE	WCE	2	14
Dragging Y CE	WCE	3	10
Dredger Ridge Road License	AFLW	1	3
Drouillard	FAS	3	11
Drummond	FAS	2	14
Dry Creek	FAS	2	14
Ducharme	FAS	1	3
Duck Creek	FAS	6	4

SITENAME	TYPE	REGION	PAGE
Duck Creek Bridge	FAS	5	8
Dunes	FAS	4	7
Dutchman Access	AFLW	2	14
Eagle Island	FAS	4	8
Ear Mountain	WMA	4	8
East Gallatin	AFLP	3	11
East Pioneers Lost Creek	MISC	3	11
East River Bridge	FAS	5	8
Echo Lake	FAS	1	3
Edwards CE	WCE	4	8
Eight Mile Ford	FAS	3	11
Elk Island	FAS	7	3
Elk Island	WMA	7	3
Elk Park Snowmobile Parking	AFLP	3	12
Elkhorn	SP	3	12
Elliot-McKinstry CE	FCE	2	15
Elmo	FAS	1	3
Emigrant	FAS	3	12
Emigrant West	FAS	3	12
Ennis	FAS	3	13
Erskine	FAS	2	15
Erwin Bridge	FAS	3	13
Eureka Reservoir	FAS	4	8
F Island	WHPA	7	4
Faber Reservoir	FAS	6	4
Fairweather	FAS	3	13
Fallon Bridge	FAS	7	4
Far West	FAS	7	4
Fireman's Point	FAS	5	8
First Peoples Buffalo Jump	SP	4	9
Fish Creek	WMA	2	15
Fish Creek	SP	2	15
Fishtrap Creek	FAS	3	13
Flathead Lake	WHPA	1	4
Flathead Lake Salmon Hatchery	HTC	1	4
Flathead Lake/Big Arm	SP	1	5
Flathead Lake/Finley Point	SP	1	5
Flathead Lake/Wayfarers	SP	1	5
Flathead Lake/West Shore	SP	1	6
Flathead Lake/Wild Horse Is	SP	1	6
Flathead Lake/Yellow Bay	SP	1	6
Flathead River	WHPA	1	7
Flathead River/Big Spruce	WHPA	1	7
Flathead River/Leisure Island	WHPA	1	7

SITENAME	TYPE	REGION	PAGE
Flathead River/Pressentine	WHPA	1	7
Flatiron Ridge	FAS	1	7
Fleecer Mountain	WMA	3	14
Florence Bridge	FAS	2	15
Florence Bridge North	FAS	2	16
Fluss Ranch CE	WCE	7	4
Forest Cooper	FAS	2	16
Forest Grove	FAS	2	16
Forks	FAS	2	16
Fort Owen	SP	2	17
Fort Peck Dredge Cuts	FAS	6	4
Fort Peck Hatchery Residence	HTC	6	4
Fort Peck Office	ADMF	6	4
Fort Shaw	FAS	4	9
Four Corners	FAS	3	14
Fox Lake	WMA	6	5
Foys Bend	FCA	1	8
Fred & Lynn Hirschy CE	WCE	3	15
Free River	FAS	3	15
Freezout Lake	WMA	4	9
Frenchtown Pond	SP	2	17
Fresno Reservoir	WMA	6	5
Fresno Tailwater	WMA	6	6
Fresno Tailwater	FAS	6	6
Full Curl	WMA	1	8
Gallatin	WMA	3	15
Gallatin Forks	FAS	3	15
Garrity Mountain	WMA	2	17
Gartside	FAS	7	5
General Custer	FAS	5	8
George Grant Memorial	FAS	3	16
Georgetown Lake	HTC	2	17
Giant Springs	SP	4	11
Giant Springs Trout Hatchery	HTC	4	12
Gibson Lake Cabin	AFLW	4	13
Gillies Bridge	FAS	2	18
Gillies Ranch CE	WCE	2	18
Glasgow Base Pond	FAS	6	6
Glasgow Regional Headquarters	ADM	6	6
Glen	FAS	3	16
Glen Lake	FAS	1	8
Glendive Community Shooting Range	AFLP	7	5
Gordon Cattle CE	WCE	6	7
Grady Ranches CE	WCE	3	16

SITENAME	TYPE	REGION	PAGE
Granite	SP	2	18
Grannis	FAS	3	17
Grant Marsh	WMA	5	9
Grant Marsh	FAS	5	9
Grasshopper	FAS	3	17
Gravelly-Blacktail	WMA	3	17
Great Falls Shooting Sports Complex	AFLP	4	13
Green Hollow II	BP	3	17
Greenwood Bottoms	FAS	3	18
Grey Bear	FAS	5	9
Grey Owl	FAS	3	18
Greycliff	FAS	3	18
Greycliff Prairie Dog Town	SP	5	9
Gritty Stone	FAS	5	10
Hahn CE	WCE	3	19
Hannon Memorial	FAS	2	18
Harlowton	FAS	5	10
Harper's Bridge	FAS	2	19
Harper's Lake	FAS	2	19
Harris Land & Cattle Co. CE	WCE	4	13
Harrison Lake	FAS	3	19
Harry Morgan	FAS	2	19
Hart CE	WCE	6	7
Hatchery	FAS	4	13
Havre Area Resource Office	ADM	6	7
Hay Creek	FCA	1	8
Hay Draw Access Corridor	AFLW	7	5
Haymaker	WMA	5	10
Haypress Lakes Brood Station	HTC	3	19
Helena Airport Hangar	ADM	9	1
Helena Headquarters	ADM	9	1
Helena Valley Reservoir	FAS	3	19
Helena Warehouse	ADM	9	2
Hell Creek	SP	7	5
Hell's Canyon	FAS	3	19
Henneberry	FAS	3	20
High Bridge	FAS	3	20
High Road	FAS	3	20
Highway 89 Bridge	FAS	3	20
Hinsdale	WMA	6	7
Hirsch Ranch CE	WCE	7	5
Hollecker Pond	FAS	7	6
Holmgren Ranch	FAS	5	10
Homestead Isle	FAS	5	11

SITENAME	TYPE	REGION	PAGE
Horseshoe Lake	WHPA	1	9
Horseshoe Lake/Ferndale	FAS	1	9
Horsethief Station	FAS	5	11
Howard Valley	WHPA	7	6
Hruska	FAS	4	14
Indian Fort	FAS	5	11
Indian Road	AFLP	3	21
Intake Dam	FAS	7	6
Isaac Homestead	WMA	7	6
Island Lake	FAS	1	9
Itch-Kep-Pe	MISC	5	11
Jack Hirschy Livestock,Inc. CE	WCE	3	21
Jeffrey's Landing	FAS	5	12
Jocko River Trout Hatchery	HTC	1	9
Johnson Reservoir	FAS	7	7
Johnsrud Park	FAS	2	19
Judith River	WMA	4	14
K. Ross Toole	FAS	2	19
Kalispell Reg. Headquarters	ADM	1	10
Kalsta Bridge	FAS	3	21
Kelly Island	FAS	2	20
Keogh CE	WCE	3	21
Kinsey Bridge	FAS	7	7
Kirk Wildlife Refuge	FAS	3	21
Kleinschmidt Lake	WHPA	2	20
Kohrs Bend	FAS	2	21
Kokanee Bend	FAS	1	10
Kona Bridge	FAS	2	21
Kookoosint	FAS	1	10
Kootenai Falls	AFLF	1	11
Kootenai Valleys CE	WCE	1	11
Kootenai/Falls	WMA	1	11
Kootenai/West	WMA	1	11
Kootenai/Woods Ranch	WMA	1	12
Kountz Bridge	FAS	3	22
Kuester Reservoir	AFLF	6	7
Lake Elmo	SP	5	12
Lake Helena	WMA	3	22
Lake Helena	FAS	3	22
Lake Josephine	AFLP	5	12
Lake Mary Ronan	SP	1	12
Largent's Bend	FAS	4	14
Laurel Pond	AFLF	5	13
Lazy KB	FAS	4	15

SITENAME	TYPE	REGION	PAGE
Les Mason Park	AFLP	1	12
Lewis & Clark Heritage Greenway CE	SP	4	15
Lewis Ranch CE	WCE	2	21
Lewis and Clark	FAS	6	8
Lewis and Clark Caverns	SP	3	22
Lewistown Area Office	ADM	4	15
Libby Field Station	ADMF	1	12
Libby Office	ADM	1	13
Limespur	FAS	3	23
Lincoln Canyon	FAS	2	21
Little Bitterroot Lake Park	AFLP	1	13
Little Blackfoot	FAS	2	21
Little Muddy Creek	FAS	4	15
Loch Leven	FAS	3	23
Logan	FAS	3	23
Logan	SP	1	13
Lolo	FAS	2	22
Loma Bridge	FAS	4	16
Lone Lake	HTC	1	14
Lone Pine	SP	1	14
Lone Pine - Upper Foy Lake	SP	1	14
Lone Tree	FAS	4	16
Loon Lake/Eureka	FAS	1	15
Loon Lake/Ferndale	FAS	1	15
Lore Lake Spawning Station	HTC	1	15
Lost Creek	SP	2	22
Lost Creek	WMA	2	22
Lost Creek Corridor CE	FCE	2	22
Lost River	WMA	6	8
Low Bridge	FAS	3	24
Lower Beaver Creek CE	WCE	6	8
Lower Carter Pond	FAS	4	16
Lower Smith River	FAS	4	16
Lower Stillwater Lake	WHPA	1	16
Lyon's Bridge	FAS	3	24
MT Agri. Ctr. & Museum NGP	MISC	4	16
Machler CE	FCE	4	17
Madison Buffalo Jump	SP	3	24
Madison-Bear Creek	WMA	3	24
Madison-Wall Creek	WMA	3	25
Maher CE	WCE	3	25
Maidenrock	FAS	3	26
Makoshika	SP	7	7
Mallard's Landing	FAS	5	13

SITENAME	TYPE	REGION	PAGE
Mallard's Rest	FAS	3	26
Manley Ranch CE	WCE	2	23
Mannix CE	WCE	2	23
Manuel Lisa	FAS	5	13
Marco Flats	FAS	2	23
Marias River	WMA	4	17
Marl Lake	FAS	1	16
Marlowe Springs	MISC	1	16
Marshall Creek	WMA	2	24
Marshall Creek Fish Ladder	AFLF	2	23
Martinsdale Reservoir	FAS	4	17
Mayflower Bridge	FAS	3	26
Mayor's Landing	AFLF	3	26
McAtee Bridge	FAS	3	27
McCarty Creek Access	AFLW	3	27
McKay Landing	FAS	1	16
McWenneger Slough	FAS	1	17
Meadow Lake	FAS	3	27
Medicine Lodge Access Easement	AFLW	3	27
Medicine River	FAS	4	18
Medicine Rocks	SP	7	8
Medicine Tree	FCA	2	24
Mid Canon	FAS	4	18
Miles City Fish Hatchery	HTC	7	8
Miles City Reg. Hdqtrs. (New)	ADM	7	9
Milk River - Dodson Creek	WMA	6	8
Milk River - Dodson Dam Unit	WMA	6	9
Milk River - Sleeping Buffalo	WMA	6	9
Milk River Brazil Creek CE	WCE	6	9
Mill Creek CE	FCE	3	27
Milltown	SP	2	24
Milwaukee	FAS	3	28
Missoula Regional Headquarters	ADM	2	24
Missouri Headwaters	SP	3	28
Missouri Rec Rd/Craig	FAS	4	18
Missouri Rec Rd/Dearborn	FAS	4	19
Missouri Rec Rd/Dearborn Bridge	AFLF	4	19
Missouri Rec Rd/Devils Kitchen	FAS	4	19
Missouri Rec Rd/Hardy Bridge	FAS	4	19
Missouri Rec Rd/Lichen Cliff	FAS	4	19
Missouri Rec Rd/Mtn. Palace	FAS	4	20
Missouri Rec Rd/Prewett Creek	FAS	4	20
Missouri Rec Rd/Prickly Pear	FAS	4	20
Missouri Rec Rd/Pullouts	FAS	4	20

SITENAME	TYPE	REGION	PAGE
Missouri Rec Rd/South Entrance	FAS	4	20
Missouri Rec Rd/Spite Hill	FAS	4	21
Missouri Rec Rd/Stickney Creek	FAS	4	21
Missouri Rec Rd/UNNAMED	FAS	4	21
Missouri Rec Rd/Wolf Ck Bridge	FAS	4	21
Moline CE	WCE	4	22
Monture	FAS	2	25
Moraine	FAS	5	13
Moran Lake	FAS	1	17
Morrison Peak	AFLW	2	25
Mount Jumbo	WMA	2	25
Mount Silcox	WMA	1	17
Mountain Acres	FAS	4	22
Mt. Haggin	WMA	3	28
Munson Creek Access	AFLW	1	17
Murnik-Stasny CE	FCE	2	25
Murray Creek CE	WCE	2	26
Murray Douglas CE	WCE	2	26
Murray Springs Fish Hatchery	HTC	1	17
Myer's Bridge	FAS	7	9
Natural Pier	FAS	2	26
Nevada Lake	WMA	2	26
Newlan Creek Reservoir	FAS	4	22
Nilan Reservoir	FAS	4	22
Ninemile Prairie	FAS	2	27
Ninepipe	WMA	1	18
North Chamberlain CE	FCE	2	27
North Hills Access	AFLW	3	29
North Shore Flathead Lake	WMA	1	20
North Shore Flathead Lake	SP	1	20
North Shore Missouri River CE	SP	4	22
North Swan Valley	FCA	1	21
North Swan Valley	WMA	1	21
North Swan Valley CE	WCE	1	21
Notch Bottom	FAS	3	29
O'Connell Lyons Creek CE	WCE	3	30
Odell Creek Wetlands CE	WCE	3	30
Old Steel Bridge	FAS	1	21
Opsata CE	WCE	2	27
Osprey View	FCA	1	22
Otter Creek	FAS	5	13
Otter Island	FCA	1	22
PPL Great Falls	SP	4	23
Pablo	WMA	1	22

SITENAME	TYPE	REGION	PAGE
Painted Rocks	SP	2	27
Paradise	FAS	3	30
Paradise Crossing	FAS	1	23
Parrot Castle	FAS	3	30
Paul's Memorial	FAS	1	23
Pelican	FAS	5	14
Pelican Point	FAS	4	23
Pennington Bridge	FAS	3	31
Petty Creek	FAS	2	27
Philipsburg Office	ADM	2	28
Pictograph Cave	SP	5	14
Piedmont Pond	FAS	3	31
Pike Marsh	HTC	7	9
Pine Creek	FAS	3	31
Pine Grove Pond	FAS	1	23
Pipe Organ	FAS	3	31
Pirogue Island	SP	7	9
Pishkun Reservoir	AFLW	4	23
Placid Lake	SP	2	28
Poindexter Slough	FAS	3	31
Point of Rocks	FAS	3	32
Poker Joe	FAS	2	28
Pompey's Pillar	FCA	5	14
Powder River Depot	FAS	7	10
Powerhouse	FAS	3	32
Pressentine	FAS	1	24
Quartz	FAS	2	28
Quartz Creek Access	AFLW	3	33
Queen of the Waters	FAS	3	33
R-7 Storage	ADM	7	10
Raundal Coulee CE	WCE	4	23
Ray Kuhns	WMA	1	24
Raynolds' Pass	FAS	3	33
Red Hill Road/East Fork Access	AFLW	4	24
Red Rock Lake	AFLW	3	33
Red Rock River Ranch Reservoir	BP	3	34
Reed & Bowles	FAS	4	24
Reinoehl CE	WCE	2	29
Republican Fish Screen	FT	2	29
River Junction	FAS	2	29
Riverdale CE	WCE	4	24
Riverside Park Boat Ramp	AFLF	5	14
Robb-Ledford	WMA	3	34
Roche Jaune	FAS	7	10

SITENAME	TYPE	REGION	PAGE
Rock Creek	FAS	6	9
Rogers Lake Spawn Station	HTC	1	24
Rookery	WMA	6	10
Rose Creek Hatchery Site	HTC	1	25
Rosebud (East Unit)	FAS	7	10
Rosebud (West Unit)	FAS	7	11
Rosebud Battlefield	SP	7	11
Rosebud Isle	FAS	5	15
Roundhorn	WMA	1	25
Roundhorn CE	WCE	1	25
Royal Teton Ranch Bison Corridor	MISC	3	34
Ruby Dam	FAS	3	35
Ruby Island	FAS	3	35
Ruby River Sites	FAS	3	35
Russell Gates Memorial	FAS	2	30
Saco Rearing Ponds	HTC	6	10
Sagebrush Leases	MISC	9	2
Salmon Fly	FAS	3	35
Salmon Lake	SP	2	30
Sanders	WHPA	7	11
Sappington Bridge	FAS	3	36
Savage Lake	FAS	1	25
School Trust	FAS	6	10
Schwartz Creek	FAS	2	30
Scotty Brown Bridge	FAS	2	30
Seabaugh Wylie Slough CE	WCE	1	26
Sekokini Springs	AFLF	1	26
Selkirk	FAS	5	15
Seven Sisters	WMA	7	11
Seven Sisters	FAS	7	11
Sha-Ron	FAS	2	31
Shady Lane Fishing Pond	FAS	1	26
Sheds Bridge	FAS	3	36
Sheep Mountain	FAS	3	36
Sidney Bridge	FAS	7	12
Sieben Lyons Creek CE	WCE	3	36
Sieben Rattlesnake Creek CE	WCE	3	37
Silver Gate	WHPA	3	37
Silver Run	WMA	5	15
Silver Springs Bridge	FAS	3	37
Silver Star	FAS	3	37
Sinelnik CE	FCE	2	31
Skyles Lake	FAS	1	26
Slip & Slide	FAS	3	38

SITENAME	TYPE	REGION	PAGE
Sloway Riverfront	FAS	2	31
Sluice Boxes	SP	4	24
Smith Lake	FAS	1	26
Smith River	FAS	4	25
Smith River	WMA	4	25
Smith River/Black Butte Boat Camp	SP	4	26
Smith River/Camp Baker	SP	4	26
Smith River/Crow's Foot	SP	4	26
Smith River/Deep Creek Bend	SP	4	26
Smith River/Deep Creek CE	SP	4	26
Smith River/Eden Bridge	SP	4	27
Smith River/Fraunhofer	SP	4	27
Smith River/Givens Gulch Boat Camp	SP	4	27
Smith River/In-Lieu Boat Camp	SP	4	27
Smith River/Lower Spring Creek	SP	4	28
Smith River/Meadow Bend	SP	4	28
Smith River/Parker Flat Boat Camp	SP	4	28
Smith River/Rattlesnake Bend Boat Camp	SP	4	28
Smith River/Ridgetop Boat Camp	SP	4	29
Smith River/Robertson Homestead	SP	4	29
Smith River/Sheep Creek Butte Boat Camp	SP	4	29
Smith River/Snowbush	SP	4	29
Smith River/Spring Creek Boat Camp	SP	4	30
Smith River/Staigmiller Boat Camp	SP	4	30
Smith River/Syringa	SP	4	30
Smith River/Trout Creek Boat Camp	SP	4	30
Snowden Bridge	FAS	6	10
Snowmobile Bridges Statewide	ADM	9	3
Somers	FAS	1	27
Sophie Lake	FAS	1	27
Sourdough Creek CE	WCE	3	38
South Hills	FAS	5	16
South Ranch CE	WCE	6	11
South Sandstone	FAS	7	12
Sportsman's Bridge	FAS	1	27
Sportsman's Park	FAS	3	38
Spotted Dog	WMA	2	31
Spring Coulee	WMA	6	11
Spring Meadow Lake	SP	3	38
Springdale Bridge	FAS	3	39
St. John's	FAS	2	32
St. Regis	FAS	2	32
Stacey Creek Access Easement	AFLW	7	12
Statewide LWCF Conversion	MISC	9	3

SITENAME	TYPE	REGION	PAGE
Statewide Oil and Gas Admin.	ADM	9	3
Statewide Sikes Act MOUs	ADM	9	3
Statewide Water Rights/Leases	ADMF	9	4
Statewide Waterfowl Habitat ES	ADMW	9	4
Stipek	FAS	7	13
Storey Ranch CE	WCE	3	39
Storey-Madison Ranch CE	WCE	3	39
Stuart Mill Bay	FAS	2	33
Stucky Ridge	WMA	2	33
Sulphur Springs CE	SP	4	31
Sun River	WMA	4	31
Sun River HDQ	ADMW	4	31
Sunny Brook Springs	FAS	3	39
Sunny Slope Grazing Association CE	FCE	2	33
Sunset Hill CE	FCE	2	33
Swan Lake	WHPA	1	27
Swan River	FAS	1	28
Swan River CE	FCE	1	28
Swinging Bridge	FAS	5	16
Tampico Ranch CE	WCE	6	11
Tarkio	FAS	2	34
Tarkio East	FAS	2	34
Teakettle	FAS	1	28
Tetrault Lake	FAS	1	28
Thompson Chain of Lakes	FAS	1	29
Thompson Falls	SP	1	30
Thompson-Fisher CE	WCE	1	30
Three Dollar Bridge	FAS	3	40
Three Forks Ponds	AFLF	3	40
Three Mile	WHPA	7	13
Threemile	WMA	2	34
Tongue River Reservoir	SP	7	13
Toston	FAS	3	40
Tower Rock	SP	4	32
Travelers' Rest	SP	2	35
Travelers' Rest CE	SP	2	34
Truly Bridge	FAS	4	32
Tucker Crossing	FAS	2	35
Turah	FAS	2	35
Twelve Mile Dam	FAS	7	13
Two Leggins	FAS	5	16
Ulm Bridge	FAS	4	32
Upper Carter Pond	FAS	4	33
Upper Prickley Pear	FAS	4	33
Upsata Lake	FAS	2	35
Valley Garden	FAS	3	40
Vandalia	WMA	6	12
Varney Bridge	FAS	3	40
Vigilante	FAS	3	41
Virginia City	MISC	9	4
Voyagers Rest	FAS	5	16
W W White Memorial	FAS	2	36
WH Ranch CE	WCE	3	41
Wally Crawford	FAS	2	36
Walstad Memorial	FAS	1	31
War Dance Island	WHPA	7	14
Warm Springs	WMA	2	36
Washoe Park Trout Hatchery	HTC	2	36
Water Birch	FAS	5	16
Weigh Station	FAS	2	37
West Swan Valley CE	FCE	1	31
West Yellowstone Warden Residence	ADME	3	41
Weymiller	FAS	5	17
White Bear	FAS	4	33
White Bird	FAS	5	17
Whitefish Lake	SP	1	31
Whitefish River	FAS	1	31
Whitetail Reservoir	FAS	6	12
Whittecar Rifle Range	AFLP	2	37
Widow Coulee	FAS	4	33
Wild Drake Island	WHPA	1	31
Williams' Bridge	FAS	3	41
Willow Creek Fish Trap	FT	3	42
Willow Creek Patrol Camp	ADMW	4	34
Willow Creek Reservoir	AFLW	4	34
Wilson Donation	AFLP	4	34
Wing Dam	FAS	4	34
Wood Lot	FCA	2	37
Woods Bay	FAS	1	32
Woodside Bridge	FAS	2	37
Yellowstone	WMA	5	18
Yellowstone River	SP	5	17
Yellowstone River Trt. Htchry.	HTC	5	17
York Bridge	FAS	3	42
Yorks Islands	FAS	3	42

Region 1



MONTANA FISH, WILDLIFE AND PARKS 2015 LAND BOOK

*File Number	Doc Type	County	TWP	Range	Water Body	Grantor/Grantee	Acres Owned	Acres Sold	Ease/Lease Acres In	Ease/Lease Acres Out	Transaction Date	Amount Paid	Amount Received
Ashley Creek Stream Gauge AFLF													
1840.2(L)01	AGR	07	28N	22W	ASHLEY CREEK	MONTANA FOREST PRODUCTS	0.00	0.00	0.25	0.00	11-JUL-89	$0	$0
						Subtotal Site Acres:	0.00	0.00	0.25	0.00			
						Acres Sold:	0.00						
						Ease/Lease Acres In:	0.25						
							0.25	Ashley Creek Stream Gauge AFLF Total Acres					
Beaver Lake FAS													
1280.2(L)01	LS	07	31N	22W	BEAVER LAKE	CITY OF WHITEFISH	0.00	0.00	2.00	0.00	05-MAY-14	$3,500	$0
						Subtotal Site Acres:	0.00	0.00	2.00	0.00			
						Acres Sold:	0.00						
						Ease/Lease Acres In:	2.00						
							2.00	Beaver Lake FAS Total Acres					
Big Fork FAS													
1311.1(01)	QCD	07	27N	20W	SWAN RIVER	MDT	0.13	0.00	0.00	0.00	01-JUL-96	$0	$0
1311.2(L)01	PER	07	27N	20W	SWAN RIVER	MDT	0.00	0.00	0.60	0.00	09-AUG-96	$0	$0
						Subtotal Site Acres:	0.13	0.00	0.60	0.00			
						Acres Sold:	0.00						
						Ease/Lease Acres In:	0.60						
							0.73	Big Fork FAS Total Acres					
Big Horn Viewing Site WMA													
1090.1(01)	WD	35	21N	28W	CLARK FORK RIVER	DEIRDRE L. HODGES	49.32	0.00	0.00	0.00	27-JUN-08	$443,880	$0
						Subtotal Site Acres:	49.32	0.00	0.00	0.00			
						Acres Sold:	0.00						
						Ease/Lease Acres In:	0.00						
							49.32	Big Horn Viewing Site WMA Total Acres					
Blanchard Lake FAS													
1257.1(01)	WD	07	30N	22W	BLANCHARD LAKE	INA OLSON & DONALD & LOIS JENSEN	4.79	0.00	0.00	0.00	25-MAY-62	$0	$0
1257.2(E)01	ES	07	30N	22W	BLANCHARD LAKE	D & G BORDER & D & L JENSEN	0.00	0.00	5.45	0.00	11-JUL-66	$2,600	$0

*.1=Fee Acquisition .2=Lease-In or R/W Easement .3=Conservation Easement .4=Exchange of Use .5=Disposal .6=R/W Easement Granted .7=Lease-Out .8=Misc .9=Reservation .10=Management Agreement

MONTANA FISH, WILDLIFE AND PARKS 2015 LAND BOOK

*File Number	Doc Type	County	TWP	Range	Water Body	Grantor/Grantee	Acres Owned	Acres Sold	Ease/Lease Acres In	Ease/Lease Acres Out	Transaction Date	Amount Paid	Amount Received
Blanchard Lake FAS													
						Subtotal Site Acres:	4.79	0.00	5.45	0.00			
						Acres Sold:	0.00						
						Ease/Lease Acres In:	5.45						
							10.24	Blanchard Lake FAS Total Acres					
Bootjack Lake AFLF													
1831.2(E)01	ES	07	31N	23W	BOOT JACK LAKE	SANFORD HOROWITZ	0.00	0.00	0.00	0.00	01-SEP-96	$0	$0
						Subtotal Site Acres:	0.00	0.00	0.00	0.00			
						Acres Sold:	0.00						
						Ease/Lease Acres In:	0.00						
							0.00	Bootjack Lake AFLF Total Acres					
Buffalo Head Park WHPA													
1061.2(E)01	ES	07	28N	21W	STILLWATER RIVER	CITY OF KALISPELL	0.00	0.00	4.49	0.00	15-SEP-87	$0	$0
						Subtotal Site Acres:	0.00	0.00	4.49	0.00			
						Acres Sold:	0.00						
						Ease/Lease Acres In:	4.49						
							4.49	Buffalo Head Park WHPA Total Acres					
Bull River Vista CE WCE													
1165.3(01)	CE	35	28N	33W	BULL RIVER	AVISTA CORPORATION	0.00	0.00	574.09	0.00	09-FEB-05	$0	$0
						Subtotal Site Acres:	0.00	0.00	574.09	0.00			
						Acres Sold:	0.00						
						Ease/Lease Acres In:	574.09						
							574.09	Bull River Vista CE WCE Total Acres					
Bull River WMA													
1160.1(01)	WD	35	28N	33W	BULL RIVER	THE CONSERVATION FUND	1329.64	0.00	0.00	0.00	11-FEB-05	$4,550,000	$0
1160.1(02)	AGR	56	28N	33W	NOGGLE CREEK	THE CONSERVATION FUND	255.00	0.00	0.00	0.00	16-NOV-07	$1,657,500	$0
1160.7(E)01	LS	35	28N	33W	BULL RIVER	MDT	0.00	0.00	0.00	4.00	09-FEB-05	$0	$0
						Subtotal Site Acres:	1,584.64	0.00	0.00	4.00			
						Acres Sold:	0.00						
						Ease/Lease Acres In:	0.00						
							1,584.64	Bull River WMA Total Acres					

*.1=Fee Acquisition .2=Lease-In or R/W Easement .3=Conservation Easement .4=Exchange of Use .5=Disposal .6=R/W Easement Granted .7=Lease-Out .8=Misc .9=Reservation .10=Management Agreement

MONTANA FISH, WILDLIFE AND PARKS 2015 LAND BOOK

*File Number	Doc Type	County	TWP	Range	Water Body	Grantor/Grantee	Acres Owned	Acres Sold	Ease/Lease Acres In	Ease/Lease Acres Out	Transaction Date	Amount Paid	Amount Received
Dancing Prairie CE WCE													
1065.3(01)	CE	56	37N	27W	N/A	THE NATURE CONSERVANCY	0.00	0.00	680.00	0.00	27-OCT-95	$175,000	$0
						Subtotal Site Acres:	0.00	0.00	680.00	0.00			
						Acres Sold:	0.00						
						Ease/Lease Acres In:	680.00						
							680.00	Dancing Prairie CE WCE Total Acres					
Dredger Ridge Road License AFLW													
1252.10(01)	PER	07	27N	25W		PLUM CREEK TIMBERLANDS, LP	0.00	0.00	0.00	0.00	16-FEB-11	$0	$0
						Subtotal Site Acres:	0.00	0.00	0.00	0.00			
						Acres Sold:	0.00						
						Ease/Lease Acres In:	0.00						
							0.00	Dredger Ridge Road License AFLW Total Acres					
Ducharme FAS													
1312.1(01)	WD	15	22N	19W	FLATHEAD LAKE	CAN-MONT RECREATION UNLIMITED	48.19	0.00	0.00	0.00	26-DEC-77	$0	$0
1312.2(E)01	RWES	15	22N	19W	FLATHEAD LAKE	CAN-MONT RECREATION UNLIMITED	0.00	0.00	3.03	0.00	14-SEP-78	$0	$0
						Subtotal Site Acres:	48.19	0.00	3.03	0.00			
						Acres Sold:	0.00						
						Ease/Lease Acres In:	3.03						
							51.22	Ducharme FAS Total Acres					
Echo Lake FAS													
1355.2(E)01	ES	07	27N	19W	ECHO LAKE	DNRC	0.00	0.00	4.79	0.00	19-JUN-06	$525,000	$0
						Subtotal Site Acres:	0.00	0.00	4.79	0.00			
						Acres Sold:	0.00						
						Ease/Lease Acres In:	4.79						
							4.79	Echo Lake FAS Total Acres					
Elmo FAS													
1499.2(L)01	AGR	15	24N	21W	FLATHEAD LAKE	DNRC	0.00	0.00	13.35	0.00	14-MAY-98	$2,511	$0

*.1=Fee Acquisition .2=Lease-In or R/W Easement .3=Conservation Easement .4=Exchange of Use .5=Disposal .6=R/W Easement Granted .7=Lease-Out .8=Misc .9=Reservation .10=Management Agreement

*File Number	Doc Type	County	TWP	Range	Water Body	Grantor/Grantee	Acres Owned	Acres Sold	Ease/Lease Acres In	Ease/Lease Acres Out	Transaction Date	Amount Paid	Amount Received
Elmo FAS													
						Subtotal Site Acres:	0.00	0.00	13.35	0.00			
						Acres Sold:	0.00						
						Ease/Lease Acres In:	13.35						
							13.35	Elmo FAS Total Acres					
Flathead Lake Salmon Hatchery HTC													
1208.1(01)	DD	07	27N	21W	FLATHEAD LAKE	IRENE CRAMER STAFFORD, ETAL	2.27	0.00	0.00	0.00	25-APR-56	$6,956	$0
1208.1(02)	WD	07	27N	21W	FLATHEAD LAKE	FLOYD A. KNIPE & DOLORES A. KNIPE	20.10	0.00	0.00	0.00	21-JAN-92	$50,000	$0
1208.1(03)	QCD	07	27N	21W	FLATHEAD LAKE	ARCHIE C. & BROSIA MCDIVITT	2.90	0.00	0.00	0.00	31-JAN-67	$0	$0
1208.2(E)01	ES	07	27N	21W		JACK M. & GLORIA SHARON BROWDER	0.00	0.00	0.00	0.00	08-MAR-96	$0	$0
1208.2(E)02	ES	07	27N	21W		FREDDIE R. & ARLENE M. RIDGEWAY	0.00	0.00	0.00	0.00	08-MAR-96	$0	$0
1208.2(E)03	ES	07	27N	21W		VIRGIL E. & SANDRA M. CLARKE	0.00	0.00	0.00	0.00	08-MAR-96	$0	$0
1208.2(E)04	ES	07	27N	21W		THURMAN D. MOORE & MARY GRACE MOORE	0.00	0.00	0.00	0.00	08-MAR-96	$0	$0
1208.2(E)05	ES	07	27N	21W		GERALD A. IRETON	0.00	0.00	0.00	0.00	08-MAR-96	$0	$0
1208.2(E)06	ES	07	27N	21W		ANDREW & JANET GUY REVOCABLE TRUST	0.00	0.00	0.00	0.00	08-MAR-96	$0	$0
1208.2(E)07	ES	07	27N	21W		LORIN R. & PEGGY A. DEDRICKSON	0.00	0.00	0.00	0.00	08-MAR-96	$0	$0
1208.2(E)08	ES	07	27N	21W		LORIN R. AND PEGGY A. DEDRICKSON	0.00	0.00	0.00	0.00	08-MAR-96	$0	$0
1208.2(E)09	ES	07	27N	21W		CRAIG AND CONNIE JO AMBROSE	0.00	0.00	0.00	0.00	08-MAR-96	$0	$0
1208.2(E)10	ES	07	27N	21W		CRAIG AND CONNIE JO AMBROSE	0.00	0.00	0.00	0.00	08-MAR-96	$0	$0
1208.6(A)01	RWES	07	27N	21W		THE MONTANA POWER COMPANY	0.00	0.00	0.00	0.00	10-OCT-97	$0	$0
1208.6(B)01	RWES	07	27N	21W	FLATHEAD LAKE	MDT	0.00	0.00	0.00	0.03	05-FEB-62	$0	$30
						Subtotal Site Acres:	25.27	0.00	0.00	0.03			
						Acres Sold:	0.00						
						Ease/Lease Acres In:	0.00						
							25.27	Flathead Lake Salmon Hatchery HTC Total Acres					
Flathead Lake WHPA													
1074.1(01)	WD	15	24N	19W	FLATHEAD LAKE	A.S. AINSWORTH & MABEL C. AINSWORTH	30.61	0.00	0.00	0.00	02-FEB-53	$11,250	$0
1074.1(02)	WD	15	25N	20W	FLATHEAD LAKE	GRACE K. MARSHALL	24.85	0.00	0.00	0.00	29-NOV-54	$20,000	$0
1074.1(03)	WD	15	22N	19W	FLATHEAD LAKE	POLSON OUTDOORS, INC.	80.60	0.00	0.00	0.00	16-NOV-59	$2,750	$0
1074.1(04)	WD	15	25N	20W	FLATHEAD LAKE	CARLE F. O NEIL	0.20	0.00	0.00	0.00	17-DEC-85	$2,500	$0
1074.1(05)	WD	15	25N	20W	FLATHEAD LAKE	MILDRED A. O'NEIL	0.32	0.00	0.00	0.00	27-JAN-86	$11,500	$0
1074.8(01)	COR	15			FLATHEAD LAKE	N/A	0.00	0.00	0.00	0.00		$0	$0

*.1=Fee Acquisition .2=Lease-In or R/W Easement .3=Conservation Easement .4=Exchange of Use .5=Disposal .6=R/W Easement Granted .7=Lease-Out .8=Misc .9=Reservation .10=Management Agreement

MONTANA FISH, WILDLIFE AND PARKS 2015 LAND BOOK

*File Number	Doc Type	County	TWP	Range	Water Body	Grantor/Grantee	Acres Owned	Acres Sold	Ease/Lease Acres In	Ease/Lease Acres Out	Transaction Date	Amount Paid	Amount Received
Flathead Lake WHPA													
						Subtotal Site Acres:	136.58	0.00	0.00	0.00			
						Acres Sold:	0.00						
						Ease/Lease Acres In:	0.00						
							136.58	Flathead Lake WHPA Total Acres					
Flathead Lake/Big Arm SP													
1512.2(E)01	RWDD	15	24N	21W	FLATHEAD LAKE	DNRC	0.00	0.00	0.81	0.00	01-NOV-78	$360	$0
1512.2(L)06	LS	15	24N	21W	FLATHEAD LAKE	DNRC	0.00	0.00	216.68	0.00	03-JAN-94	$20,724	$0
						Subtotal Site Acres:	0.00	0.00	217.49	0.00			
						Acres Sold:	0.00						
						Ease/Lease Acres In:	217.49						
							217.49	Flathead Lake/Big Arm SP Total Acres					
Flathead Lake/Finley Point SP													
1510.1(01)	WD	15	23N	19W	FLATHEAD LAKE	HIGHTOWER & LUBRECHT CONSTR. CO.	23.83	0.00	0.00	0.00	12-JUL-65	$67,000	$0
1510.1(02)	WD	15	23N	19W	FLATHEAD LAKE	PRESBYTERY OF GLACIER	4.00	0.00	0.00	0.00	18-OCT-93	$335,000	$0
1510.6(A)01	RWES	15	23N	19W	FLATHEAD LAKE	U.S.A. C/O MISSION VALLEY POWER	0.00	0.00	0.00	0.21	16-JUN-94	$0	$0
1510.8(01)	COR	15	23N	19W	FLATHEAD LAKE	N/A	0.00	0.00	0.00	0.00		$0	$0
						Subtotal Site Acres:	27.83	0.00	0.00	0.21			
						Acres Sold:	0.00						
						Ease/Lease Acres In:	0.00						
							27.83	Flathead Lake/Finley Point SP Total Acres					
Flathead Lake/Wayfarers SP													
1540.1(01)	WD	07	27N	20W	FLATHEAD LAKE	BIGFORK MASONIC LODGE #150	48.42	0.00	0.00	0.00	02-SEP-69	$158,800	$0
1540.2(E)01	ES	07	27N	20W	FLATHEAD LAKE	MDT	0.00	0.00	18.48	0.00	09-APR-92	$0	$0
1540.2(E)02	ES	07	27N	20W	FLATHEAD LAKE	SUNSET POINT, A MT GENERAL PRTNRSHP	0.00	0.00	0.00	0.00	30-JAN-87	$0	$0
1540.2(E)03	QCD	07	27N	20W	FLATHEAD LAKE	HAROLD F. & MAE J. FOWLER	0.00	0.00	0.00	0.00	12-JUN-74	$0	$0
1540.2(E)04	QCD	07	27N	20W	FLATHEAD LAKE	HAROLD F & MAE J FOWLER	0.00	0.00	0.44	0.00	29-NOV-72	$0	$0
1540.6(A)01	RWES	07	27N	20W	FLATHEAD LAKE	BIGFORK COUNTY WATER & SEWER DIST.	0.00	0.00	0.00	0.00	19-FEB-92	$0	$0
						Subtotal Site Acres:	48.42	0.00	18.92	0.00			
						Acres Sold:	0.00						
						Ease/Lease Acres In:	18.92						
							67.34	Flathead Lake/Wayfarers SP Total Acres					

*.1=Fee Acquisition .2=Lease-In or R/W Easement .3=Conservation Easement .4=Exchange of Use .5=Disposal .6=R/W Easement Granted .7=Lease-Out .8=Misc .9=Reservation .10=Management Agreement

MONTANA FISH, WILDLIFE AND PARKS 2015 LAND BOOK

*File Number	Doc Type	County	TWP	Range	Water Body	Grantor/Grantee	Acres Owned	Acres Sold	Ease/Lease Acres In	Ease/Lease Acres Out	Transaction Date	Amount Paid	Amount Received
Flathead Lake/West Shore SP													
1529.1(01)	GD	15	25N	20W	FLATHEAD LAKE	M.P., S.D. & H.J. JOHNS	67.30	0.00	0.00	0.00	01-JUL-55	$0	$0
1529.1(02)	WD	15	25N	20W	FLATHEAD LAKE	LAKE, GREENFIELD & CLATTERBUCK	73.55	0.00	0.00	0.00	11-APR-66	$99,000	$0
1529.5(02)	GD	15	25N	20W	FLATHEAD LAKE	PRESBYTERY OF GLACIER	0.00	11.60	0.00	0.00	22-OCT-93	$0	$0
1529.6(B)01	RDES	15	25N	20W	FLATHEAD LAKE	PRESBYTERY OF GLACIER	0.00	0.00	0.00	0.00	29-SEP-14	$0	$0
1529.8(01)	BSD	15	25N	20W	FLATHEAD LAKE	MDT	0.00	0.00	0.00	0.00	26-JUN-87	$0	$0
1529.8(02)	PER	07	25N	20W	FLATHEAD LAKE	MDT	0.00	0.00	0.00	0.00	11-JUN-13	$0	$0
						Subtotal Site Acres:	140.85	11.60	0.00	0.00			
						Acres Sold:	-11.60						
						Ease/Lease Acres In:	0.00						
							129.25	Flathead Lake/West Shore SP Total Acres					
Flathead Lake/Wild Horse Is SP													
1558.1(01)	WD	15	24N	21W	FLATHEAD LAKE	THE NATURE CONSERVANCY	328.77	0.00	0.00	0.00	15-FEB-78	$300,000	$0
1558.1(02)	WD	15	24N	20W	FLATHEAD LAKE	THE NATURE CONSERVANCY	274.73	0.00	0.00	0.00	28-NOV-78	$300,000	$0
1558.1(03)	WD	15	24N	20W	FLATHEAD LAKE	THE NATURE CONSERVANCY	308.61	0.00	0.00	0.00	07-MAR-79	$250,000	$0
1558.1(04)	WD	15	24N	21W	FLATHEAD LAKE	JACK W. AND JUDY L. SVENDSEN	0.50	0.00	0.00	0.00	01-AUG-79	$29,250	$0
1558.1(05)	WD	15	24N	20W	FLATHEAD LAKE	THE NATURE CONSERVANCY	328.48	0.00	0.00	0.00	04-FEB-80	$325,000	$0
1558.1(06)	WD	15	24N	20W	FLATHEAD LAKE	THE NATURE CONSERVANCY	1.00	0.00	0.00	0.00	04-FEB-80	$16,938	$0
1558.1(07)	WD	15	24N	21W	FLATHEAD LAKE	THE NATURE CONSERVANCY	0.50	0.00	0.00	0.00	17-SEP-79	$21,000	$0
1558.1(08)	WD	15	24N	20W	FLATHEAD LAKE	THE NATURE CONSERVANCY	298.90	0.00	0.00	0.00	09-OCT-80	$500,000	$0
1558.1(09)	WD	15	24N	20W	FLATHEAD LAKE	THE NATURE CONSERVANCY	286.38	0.00	0.00	0.00	10-DEC-80	$122,523	$0
1558.1(10)	WD	15	24N	20W	FLATHEAD LAKE	THE NATURE CONSERVANCY	336.05	0.00	0.00	0.00	18-JAN-83	$0	$0
1558.8(01)	COR	15			FLATHEAD LAKE	N/A	0.00	0.00	0.00	0.00		$0	$0
						Subtotal Site Acres:	2,163.92	0.00	0.00	0.00			
						Acres Sold:	0.00						
						Ease/Lease Acres In:	0.00						
							2,163.92	Flathead Lake/Wild Horse Is SP Total Acres					
Flathead Lake/Yellow Bay SP													
1531.2(E)01	LEGIS	15	24N	19W	FLATHEAD LAKE	MONTANA LEGISLATURE	0.00	0.00	15.00	0.00	10-MAR-41	$0	$0
						Subtotal Site Acres:	0.00	0.00	15.00	0.00			
						Acres Sold:	0.00						
						Ease/Lease Acres In:	15.00						
							15.00	Flathead Lake/Yellow Bay SP Total Acres					
Flathead River WHPA													

*.1=Fee Acquisition .2=Lease-In or R/W Easement .3=Conservation Easement .4=Exchange of Use .5=Disposal .6=R/W Easement Granted .7=Lease-Out .8=Misc .9=Reservation .10=Management Agreement

*File Number	Doc Type	County	TWP	Range	Water Body	Grantor/Grantee	Acres Owned	Acres Sold	Ease/Lease Acres In	Ease/Lease Acres Out	Transaction Date	Amount Paid	Amount Received
Flathead River WHPA													
1078.1(01)	WD	07	30N	20W	FLATHEAD RIVER	OLE LEE JR. & LARRY LEE & ETAL	31.58	0.00	0.00	0.00	25-SEP-86	$0	$0
1078.1(02)	WD	07	28N	21W	FLATHEAD RIVER	VAN KIRKE & HELEN NELSON	12.74	0.00	0.00	0.00	12-DEC-86	$0	$0
						Subtotal Site Acres:	44.32	0.00	0.00	0.00			
						Acres Sold:	0.00						
						Ease/Lease Acres In:	0.00						
							44.32	Flathead River WHPA Total Acres					
Flathead River/Big Spruce WHPA													
1080.1(01)	WD	07	28N	21W	FLATHEAD RIVER	ARNOLD "BUCK" MORRIS & CAROL C.	40.00	0.00	0.00	0.00	26-JUN-97	$55,000	$0
1080.1(02)	PT	07	28N	21W	FLATHEAD RIVER	UNITED STATES OF AMERICA	40.00	0.00	0.00	0.00	28-JAN-03	$0	$0
						Subtotal Site Acres:	80.00	0.00	0.00	0.00			
						Acres Sold:	0.00						
						Ease/Lease Acres In:	0.00						
							80.00	Flathead River/Big Spruce WHPA Total Acres					
Flathead River/Leisure Island WHPA													
1127.1(01)	PT	07	28N	21W	FLATHEAD RIVER	UNITED STATES OF AMERICA	7.53	0.00	0.00	0.00	28-JAN-03	$0	$0
						Subtotal Site Acres:	7.53	0.00	0.00	0.00			
						Acres Sold:	0.00						
						Ease/Lease Acres In:	0.00						
							7.53	Flathead River/Leisure Island WHPA Total Acres					
Flathead River/Pressentine WHPA													
1125.1(01)	PT	07	29N	21W	FLATHEAD RIVER	UNITED STATES OF AMERICA	21.89	0.00	0.00	0.00	28-JAN-03	$0	$0
						Subtotal Site Acres:	21.89	0.00	0.00	0.00			
						Acres Sold:	0.00						
						Ease/Lease Acres In:	0.00						
							21.89	Flathead River/Pressentine WHPA Total Acres					
Flatiron Ridge FAS													
1307.2(E)02	PER	35	22N	30W	CLARK FORK RIVER	MDT	0.00	0.00	0.00	0.00	23-APR-64	$0	$0
1307.2(E)04	ES	35	22N	30W	CLARK FORK RIVER	MDT	0.00	0.00	2.40	0.00	04-DEC-90	$0	$0
1307.2(L)03	LS	35	22N	30W	CLARK FORK RIVER	AVISTA CORPORATION	0.00	0.00	5.00	0.00	31-OCT-14	$0	$0
1307.8(01)	COR	35			CLARK FORK RIVER	WASHINGTON WATER POWER CO. (THE)	0.00	0.00	0.00	0.00		$0	$0

*.1=Fee Acquisition .2=Lease-In or R/W Easement .3=Conservation Easement .4=Exchange of Use .5=Disposal .6=R/W Easement Granted .7=Lease-Out .8=Misc .9=Reservation .10=Management Agreement

*File Number	Doc Type	County	TWP	Range	Water Body	Grantor/Grantee	Acres Owned	Acres Sold	Ease/Lease Acres In	Ease/Lease Acres Out	Transaction Date	Amount Paid	Amount Received
Flatiron Ridge FAS													
						Subtotal Site Acres:	0.00	0.00	7.40	0.00			
						Acres Sold:	0.00						
						Ease/Lease Acres In:	7.40						
							7.40	Flatiron Ridge FAS Total Acres					
Foys Bend FCA													
1190.1(01)	WD	07	28N	21W	FLATHEAD RIVER	THE CONSERVATION FUND	244.74	0.00	0.00	0.00	18-JUN-09	$2,035,700	$0
1190.6(C)01	CE	07	28N	21W	FLATHEAD RIVER	BONNEVILLE POWER ADMINISTRATION	0.00	0.00	0.00	244.74	18-JUN-09	$0	$0
						Subtotal Site Acres:	244.74	0.00	0.00	244.74			
						Acres Sold:	0.00						
						Ease/Lease Acres In:	0.00						
							244.74	Foys Bend FCA Total Acres					
Full Curl WMA													
1095.1(01)	WD	35	18N	24W	FLATHEAD RIVER	GLACIER BANK OF KALISPELL	438.00	0.00	0.00	0.00	25-APR-12	$425,000	$0
						Subtotal Site Acres:	438.00	0.00	0.00	0.00			
						Acres Sold:	0.00						
						Ease/Lease Acres In:	0.00						
							438.00	Full Curl WMA Total Acres					
Glen Lake FAS													
1248.1(01)	QCD	56	36N	26W	GLEN LAKE	LINCOLN COUNTY	1.74	0.00	0.00	0.00	19-FEB-69	$0	$0
						Subtotal Site Acres:	1.74	0.00	0.00	0.00			
						Acres Sold:	0.00						
						Ease/Lease Acres In:	0.00						
							1.74	Glen Lake FAS Total Acres					
Hay Creek FCA													
1085.1(01)	WD	07	34N	21W	NORTH FORK FLATHEAD	CHRIS ALAN BOLTON, JEANNE C. BOLTON	51.31	0.00	0.00	0.00	30-MAR-09	$426,000	$0
1085.6(C)01	DDCE	07	34N	21W	NORTH FORK FLATHEAD	BONNEVILLE POWER ADMINISTRATION	0.00	0.00	0.00	51.31	21-MAY-09	$0	$0

*.1=Fee Acquisition .2=Lease-In or R/W Easement .3=Conservation Easement .4=Exchange of Use .5=Disposal .6=R/W Easement Granted .7=Lease-Out .8=Misc .9=Reservation .10=Management Agreement

*File Number	Doc Type	County	TWP	Range	Water Body	Grantor/Grantee	Acres Owned	Acres Sold	Ease/Lease Acres In	Ease/Lease Acres Out	Transaction Date	Amount Paid	Amount Received
Hay Creek FCA													
						Subtotal Site Acres:	51.31	0.00	0.00	51.31			
						Acres Sold:	0.00						
						Ease/Lease Acres In:	0.00						
							51.31	Hay Creek FCA Total Acres					
Horseshoe Lake WHPA													
1050.1(01)	PT	56	27N	28W	HORSESHOE LK&LILYPAD	U.S. BUREAU OF LAND MANAGEMENT	0.20	0.00	0.00	0.00	30-OCT-85	$25	$0
						Subtotal Site Acres:	0.20	0.00	0.00	0.00			
						Acres Sold:	0.00						
						Ease/Lease Acres In:	0.00						
							0.20	Horseshoe Lake WHPA Total Acres					
Horseshoe Lake/Ferndale FAS													
1334.1(01)	GD	15	26N	19W	HORSESHOE LAKE	CHAMPION REALTY CORPORATION	22.94	0.00	0.00	0.00	31-JAN-90	$80,000	$0
						Subtotal Site Acres:	22.94	0.00	0.00	0.00			
						Acres Sold:	0.00						
						Ease/Lease Acres In:	0.00						
							22.94	Horseshoe Lake/Ferndale FAS Total Acres					
Island Lake FAS													
1290.1(01)	WD	56	29N	26W	ISLAND LAKE	PLUM CREEK LAND COMPANY	37.70	0.00	0.00	0.00	04-OCT-00	$85,000	$0
1290.2(E)01	DD	56	29N	27W	ISLAND LAKE	PLUM CREEK LAND COMPANY	0.00	0.00	0.00	0.00	04-OCT-00	$0	$0
						Subtotal Site Acres:	37.70	0.00	0.00	0.00			
						Acres Sold:	0.00						
						Ease/Lease Acres In:	0.00						
							37.70	Island Lake FAS Total Acres					
Jocko River Trout Hatchery HTC													
1204.1(01)	WD	15	16N	20W	JOCKO RIVER	PIERRE PINCHETTE	10.00	0.00	0.00	0.00	20-FEB-47	$500	$0
1204.1(02)	DD	15	16N	20W	JOCKO RIVER	CLARA KEENAN & ALBERT DUMONTIER	3.26	0.00	0.00	0.00	08-JUN-48	$489	$0
1204.1(03)	WD	15	16N	20W	JOCKO RIVER	CLARENCE & LAURA K. RIPLEY	46.45	0.00	0.00	0.00	21-MAR-45	$8,000	$0
1204.2(E)01	ES	15	16N	20W	JOCKO RIVER	CLARA DUMONTIER	0.00	0.00	0.53	0.00	05-JUN-91	$9,000	$0
1204.6(A)01	RWDD	15	16N	20W	JOCKO RIVER	BLACKFOOT TELEPHONE COOPERATIVE,INC	0.00	0.00	0.00	0.57	16-APR-57	$0	$6

*.1=Fee Acquisition .2=Lease-In or R/W Easement .3=Conservation Easement .4=Exchange of Use .5=Disposal .6=R/W Easement Granted .7=Lease-Out .8=Misc .9=Reservation .10=Management Agreement

*File Number	Doc Type	County	TWP	Range	Water Body	Grantor/Grantee	Acres Owned	Acres Sold	Ease/Lease Acres In	Ease/Lease Acres Out	Transaction Date	Amount Paid	Amount Received
Jocko River Trout Hatchery HTC													
1204.6(A)02	ES	15	16N	20W	JOCKO RIVER	ARLEE VOLUNTEER FIRE DEPARTMENT	0.00	0.00	0.00	0.00	14-NOV-80	$0	$0
1204.6(B)01	RDES	15	16N	20W	JOCKO RIVER	LAKE COUNTY	0.00	0.00	0.00	1.21	20-AUG-90	$0	$0
						Subtotal Site Acres:	59.71	0.00	0.53	1.78			
						Acres Sold:	0.00						
						Ease/Lease Acres In:	0.53						
							60.24	Jocko River Trout Hatchery HTC Total Acres					
Kalispell Reg. Headquarters ADM													
1005.1(01)	WD	07	28N	22W	NA	VIVIAN JEAN KINSHELLA	3.13	0.00	0.00	0.00	05-JUN-54	$4,500	$0
1005.2(E)01	ES	07	28N	22W	NA	U.S. POSTAL SERVICE	0.00	0.00	0.00	0.00	05-NOV-92	$0	$0
1005.5(01)	QCD	07	28N	22W	NONE	MDT	0.00	0.20	0.00	0.00	27-AUG-01	$0	$20,792
1005.6(B)01	ES	07	28N	22W		MDT	0.00	0.00	0.00	0.14	21-NOV-55	$0	$0
1005.6(B)02	ES	07	28N	22W		MDT	0.00	0.00	0.00	0.00	12-AUG-03	$0	$0
1005.6(C)01	ES	07	28N	22W		CITY OF KALISPELL	0.00	0.00	0.00	0.00	21-APR-76	$0	$0
1005.9(01)	AGR	07	28N	22W		VIVIAN JEAN KINSHELLA	0.00	0.00	0.00	0.00	20-NOV-54	$0	$0
						Subtotal Site Acres:	3.13	0.20	0.00	0.14			
						Acres Sold:	-0.20						
						Ease/Lease Acres In:	0.00						
							2.93	Kalispell Reg. Headquarters ADM Total Acres					
Kokanee Bend FAS													
1337.1(01)	WD	07	30N	20W	FLATHEAD RIVER	DONALD DOANE & WILMA DOANE	107.67	0.00	0.00	0.00	05-NOV-75	$58,500	$0
1337.1(02)	WD	07	30N	20W	FLATHEAD RIVER	ANTON A. & DELORES HOERNER	73.16	0.00	0.00	0.00	07-APR-77	$35,325	$0
1337.2(E)01	RDES	07	30N	20W	FLATHEAD RIVER	LEON & PATRICIA LYNN HOERNER	0.00	0.00	3.63	0.00	03-NOV-75	$0	$0
1337.2(E)02	RDES	07	30N	20W	FLATHEAD RIVER	ANTON A. & DELORES HOERNER	0.00	0.00	1.06	0.00	13-NOV-75	$0	$0
1337.6(A)01	ES	07	30N	20W	FLATHEAD RIVER	STEVE SOHUS	0.00	0.00	0.00	0.68	30-JAN-81	$0	$0
1337.6(B)01	RDES	07	30N	20W	FLATHEAD RIVER	THE DALLAS FIVE, INC.	0.00	0.00	0.00	0.00	19-DEC-80	$0	$0
1337.6(B)02	ES	07	30N	20W	FLATHEAD RIVER	STEVE SOHUS	0.00	0.00	0.00	0.00	19-DEC-80	$0	$0
						Subtotal Site Acres:	180.83	0.00	4.69	0.68			
						Acres Sold:	0.00						
						Ease/Lease Acres In:	4.69						
							185.52	Kokanee Bend FAS Total Acres					
Kookoosint FAS													
1350.1(01)	WD	35	18N	24W	FLATHEAD RIVER	JOHN HOWE AND MERRILEE HOWE	2.08	0.00	0.00	0.00	24-OCT-05	$180,200	$0

*.1=Fee Acquisition .2=Lease-In or R/W Easement .3=Conservation Easement .4=Exchange of Use .5=Disposal .6=R/W Easement Granted .7=Lease-Out .8=Misc .9=Reservation .10=Management Agreement

MONTANA FISH, WILDLIFE AND PARKS 2015 LAND BOOK

*File Number	Doc Type	County	TWP	Range	Water Body	Grantor/Grantee	Acres Owned	Acres Sold	Ease/Lease Acres In	Ease/Lease Acres Out	Transaction Date	Amount Paid	Amount Received
Kookoosint FAS													
						Subtotal Site Acres:	2.08	0.00	0.00	0.00			
						Acres Sold:	0.00						
						Ease/Lease Acres In:	0.00						
							2.08	Kookoosint FAS Total Acres					
Kootenai Falls AFLF													
1335.2(E)01	ES	56	31N	33W	KOOTENAI RIVER	LINCOLN COUNTY	0.00	0.00	171.36	0.00	22-JUN-90	$20,000	$0
1335.6(B)01	PER	56	31N	33W		UNITED STATES OF AMERICA	0.00	0.00	0.00	0.00	15-APR-93	$0	$0
						Subtotal Site Acres:	0.00	0.00	171.36	0.00			
						Acres Sold:	0.00						
						Ease/Lease Acres In:	171.36						
							171.36	Kootenai Falls AFLF Total Acres					
Kootenai Valleys CE WCE													
1068.3(01)	DDCE	56	34N	33W	KOOTENAI RIVER	STIMSON LUMBER COMPANY	0.00	0.00	27991.20	0.00	13-DEC-12	$12,760,000	$0
						Subtotal Site Acres:	0.00	0.00	27,991.20	0.00			
						Acres Sold:	0.00						
						Ease/Lease Acres In:	27,991.20						
							27,991.20	Kootenai Valleys CE WCE Total Acres					
Kootenai/Falls WMA													
1105.1(01)	QCD	56	31N	32W	KOOTENAI RIVER	ARMY CORPS OF ENG.	106.69	0.00	0.00	0.00	04-OCT-82	$0	$0
1105.1(02)	WD	56	31N	32W	KOOTENAI RIVER	ALICE F. KILPATRICK	65.54	0.00	0.00	0.00	08-JUN-88	$200,000	$0
						Subtotal Site Acres:	172.23	0.00	0.00	0.00			
						Acres Sold:	0.00						
						Ease/Lease Acres In:	0.00						
							172.23	Kootenai/Falls WMA Total Acres					
Kootenai/West WMA													
1110.1(01)	QCD	56	37N	28W	KOOTENAI RIVER	ARMY CORPS OF ENG.	920.12	0.00	0.00	0.00	08-MAR-82	$0	$0
						Subtotal Site Acres:	920.12	0.00	0.00	0.00			
						Acres Sold:	0.00						
						Ease/Lease Acres In:	0.00						
							920.12	Kootenai/West WMA Total Acres					

*.1=Fee Acquisition .2=Lease-In or R/W Easement .3=Conservation Easement .4=Exchange of Use .5=Disposal .6=R/W Easement Granted .7=Lease-Out .8=Misc .9=Reservation .10=Management Agreement

*File Number	Doc Type	County	TWP	Range	Water Body	Grantor/Grantee	Acres Owned	Acres Sold	Ease/Lease Acres In	Ease/Lease Acres Out	Transaction Date	Amount Paid	Amount Received
Kootenai/Woods Ranch WMA													
1115.1(01)	QCD	56	37N	26W	KOOTENAI RIVER	ARMY CORPS OF ENG.	1417.00	0.00	0.00	0.00	08-MAR-82	$0	$0
1115.1(02)	DD	56	37N	26W	TEN MILE RIVER	UNITED STATES OF AMERICA	40.00	0.00	0.00	0.00	28-JAN-03	$0	$0
1115.1(03)	WD	56	37N	27W	KOOTENAI RIVER	MARTHA J. CLARK AKA MARTHA J. DAHM	17.00	0.00	0.00	0.00	26-OCT-07	$145,000	$0
1115.6(A)01	ES	56	37N	26W		INTERBEL TELEPHONE COOPERATIVE, INC	0.00	0.00	0.00	4.49	06-JUL-10	$0	$0
1115.7(B)03	LS	56	37N	26W	KOOTENAI RIVER	JAY STODDARD	0.00	0.00	0.00	1417.00	04-FEB-14	$0	$2,299
						Subtotal Site Acres:	1,474.00	0.00	0.00	1,421.49			
						Acres Sold:	0.00						
						Ease/Lease Acres In:	0.00						
							1,474.00	Kootenai/Woods Ranch WMA Total Acres					
Lake Mary Ronan SP													
1535.1(01)	WD	15	25N	22W	LAKE MARY RONAN	GLACIER PARK COMPANY	76.08	0.00	0.00	0.00	14-JAN-65	$0	$0
1535.1(02)	WD	15	25N	22W	LAKE MARY RONAN	PLUM CREEK TIMBER COMPANY, L.P.	52.65	0.00	0.00	0.00	19-JUN-97	$0	$0
1535.5(01)	GD	15	25N	22W	LAKE MARY RONAN	PLUM CREEK TIMBER COMPANY, L.P.	0.00	9.19	0.00	0.00	24-JUN-97	$0	$0
1535.6(A)01	RWES	15	25N	22W	LAKE MARY RONAN	U.S. BUREAU OF INDIAN AFFAIRS	0.00	0.00	0.00	0.00	04-SEP-89	$0	$0
						Subtotal Site Acres:	128.73	9.19	0.00	0.00			
						Acres Sold:	-9.19						
						Ease/Lease Acres In:	0.00						
							119.54	Lake Mary Ronan SP Total Acres					
Les Mason Park SP													
1571.1(01)	WD	07	31N	22W	WHITEFISH LAKE	JACOBSONS, KINGS, & SNYDERS	7.50	0.00	0.00	0.00	30-DEC-83	$675,000	$0
						Subtotal Site Acres:	7.50	0.00	0.00	0.00			
						Acres Sold:	0.00						
						Ease/Lease Acres In:	0.00						
							7.50	Les Mason Park SP Total Acres					
Libby Field Station ADMF													
1002.1(01)	GD	56	29N	31W	LIBBY CREEK	J. NEILS LUMBER COMPANY	67.57	0.00	0.00	0.00	16-NOV-40	$1	$0
1002.6(B)02	ES	56	29N	31W	LIBBY CREEK	MDT	0.00	0.00	0.00	0.97	20-NOV-61	$0	$97
1002.6(B)03	ES	56	29N	31W	LIBBY CREEK	LINCOLN COUNTY	0.00	0.00	0.00	0.05	05-SEP-80	$0	$0
1002.6(B)04	RDES	56	29N	31W	LIBBY CREEK	LENN E. & PAMELA S. HAAS	0.00	0.00	0.00	0.09	06-NOV-92	$0	$325
1002.8(01)	COR	56	29N	31W	LIBBY CREEK	N/A	0.00	0.00	0.00	0.00		$0	$0

*.1=Fee Acquisition .2=Lease-In or R/W Easement .3=Conservation Easement .4=Exchange of Use .5=Disposal .6=R/W Easement Granted .7=Lease-Out .8=Misc .9=Reservation .10=Management Agreement

*File Number	Doc Type	County	TWP	Range	Water Body	Grantor/Grantee	Acres Owned	Acres Sold	Ease/Lease Acres In	Ease/Lease Acres Out	Transaction Date	Amount Paid	Amount Received
Libby Field Station ADMF													
						Subtotal Site Acres:	67.57	0.00	0.00	1.11			
						Acres Sold:	0.00						
						Ease/Lease Acres In:	0.00						
							67.57	Libby Field Station ADMF Total Acres					
Libby Office ADM													
1003.2(L)01	LS	56	30N	31W		LIBBY SCHOOL DISTRICT #4	0.00	0.00	0.00	0.00	04-NOV-14	$6,150	$0
						Subtotal Site Acres:	0.00	0.00	0.00	0.00			
						Acres Sold:	0.00						
						Ease/Lease Acres In:	0.00						
							0.00	Libby Office ADM Total Acres					
Little Bitterroot Lake Park AFLP													
1503.1(02)	WD	07	27N	24W	LTL BITTERROOT LAKE	GLACIER PARK COMPANY	0.73	0.00	0.00	0.00	14-JAN-65	$0	$0
1503.2(E)01	ES	07	28N	25W	LTL BITTERROOT LK	DNRC	0.00	0.00	30.10	0.00	30-NOV-38	$150	$0
1503.2(E)02	RWDD	07	28N	25W	LTL BITTERROOT LAKE	DNRC	0.00	0.00	6.70	0.00	16-MAY-67	$72	$0
1503.2(E)03	ES	07	27N	24W	LTL BITTERROOT LK	FLATHEAD COUNTY	0.00	0.00	0.00	0.00	15-SEP-94	$6,000	$0
1503.6(A)01	ES	07	28N	25W	LTL BITTERROOT LK	NORTHWEST TELEPHONE SYSTEMS CO.	0.00	0.00	0.00	0.00	14-NOV-80	$0	$0
1503.6(A)02	RWES	07	28N	25W	LTL BITTERROOT LK	NORTHWESTERN TELEPHONE SYSTEMS INC.	0.00	0.00	0.00	0.00	28-AUG-79	$0	$0
1503.7(E)02	LS	07	28N	25W	LTL BITTERROOT LK	LIONS CLUBS IN DIST. ZONE 37D	0.00	0.00	0.00	37.50	01-JAN-97	$0	$0
						Subtotal Site Acres:	0.73	0.00	36.80	37.50			
						Acres Sold:	0.00						
						Ease/Lease Acres In:	36.80						
							37.53	Little Bitterroot Lake Park AFLP Total Acres					
Logan SP													
1539.1(01)	DD	56	26N	27W	MIDDLE THOMPSON LAKE	CHAMPION INTERNATIONAL CORP.	1.42	0.00	0.00	0.00	13-FEB-86	$427	$0
1539.2(E)01	ES	56	26N	27W	MIDDLE THOMPSON LAKE	MDT	0.00	0.00	16.16	0.00	28-DEC-67	$0	$0
1539.5(01)	QCD	56	26N	27W	MIDDLE THOMPSON LAKE	MDT	0.00	0.00	0.00	0.00	28-AUG-95	$0	$0
1539.5(02)	QCD	56	26N	27W	MIDDLE THOMPSON LAKE	MDT	0.00	0.00	0.00	0.00	28-AUG-95	$0	$0

*.1=Fee Acquisition .2=Lease-In or R/W Easement .3=Conservation Easement .4=Exchange of Use .5=Disposal .6=R/W Easement Granted .7=Lease-Out .8=Misc .9=Reservation .10=Management Agreement

*File Number	Doc Type	County	TWP	Range	Water Body	Grantor/Grantee	Acres Owned	Acres Sold	Ease/Lease Acres In	Ease/Lease Acres Out	Transaction Date	Amount Paid	Amount Received
Logan SP													
1539.6(A)01	RWES	56	26N	27W	MIDDLE THOMPSON LAKE	FLATHEAD ELECTRIC COOPERATIVE, INC.	0.00	0.00	0.00	0.00	05-MAY-97	$0	$0
						Subtotal Site Acres:	1.42	0.00	16.16	0.00			
						Acres Sold:	0.00						
						Ease/Lease Acres In:	16.16						
							17.58	Logan SP Total Acres					
Lone Lake HTC													
1206.2(E)01	RDES	07	28N	24W	LONE LAKE/ASHLEY LK	FREEMAN W. & BLANCHE E. BRIST	0.00	0.00	0.00	0.00	29-JUN-56	$0	$0
1206.2(E)02	ES	07	28N	24W	LONE LAKE/ASHLEY LK	FRANK GAMMA	0.00	0.00	4.33	0.00	23-JUL-75	$0	$0
						Subtotal Site Acres:	0.00	0.00	4.33	0.00			
						Acres Sold:	0.00						
						Ease/Lease Acres In:	4.33						
							4.33	Lone Lake HTC Total Acres					
Lone Pine - Upper Foy Lake SP													
1519.1(01)	QCD	07	28N	22W	FOY'S LAKE	HARRINGTON, BIBLER & BALSAM	2.63	0.00	0.00	0.00	27-MAY-82	$0	$0
1519.1(02)	WD	07	28N	22W	FOYS LAKE	LONE PINE RANCH HOMEOWNERS ASSN.	0.24	0.00	0.00	0.00	27-SEP-82	$4,500	$0
1519.1(03)	GD	07	28N	22W	FOYS LAKE	MONTANA FOREST PRODUCTS LIMITED PARTNERSHIP	0.49	0.00	0.00	0.00	25-JUL-11	$378,000	$0
1519.2(E)01	ES	07	28N	22W	FOYS LAKE	COUNTY OF FLATHEAD	0.00	0.00	0.00	0.00	15-SEP-94	$7,100	$0
1519.5(01)	GD	07	28N	22W	FOYS LAKE	JONATHAN R. OLSON	0.00	0.78	0.00	0.00	24-OCT-96	$0	$3,500
1519.5(02)	GD	07	28N	22W	FOYS LAKE	MONTANA FOREST PRODUCTS LIMITED PARTNERSHIP	0.00	1.00	0.00	0.00	25-JUL-11	$0	$378,000
						Subtotal Site Acres:	3.36	1.78	0.00	0.00			
						Acres Sold:	-1.78						
						Ease/Lease Acres In:	0.00						
							1.58	Lone Pine - Upper Foy Lake SP Total Acres					
Lone Pine SP													
1525.1(01)	GD	07	28N	22W	NA	ERNEST & HAZEL M. WHITE	162.00	0.00	0.00	0.00	20-FEB-41	$0	$0
1525.1(02)	QCD	07	28N	22W	NA	MT. COUNCIL, BOY SCOUTS OF AMERICA	6.70	0.00	0.00	0.00	24-NOV-81	$0	$0
1525.1(03)	QCD	07	28N	22W		FLATHEAD COUNTY	4.08	0.00	0.00	0.00	27-SEP-94	$0	$0

*.1=Fee Acquisition .2=Lease-In or R/W Easement .3=Conservation Easement .4=Exchange of Use .5=Disposal .6=R/W Easement Granted .7=Lease-Out .8=Misc .9=Reservation .10=Management Agreement

MONTANA FISH, WILDLIFE AND PARKS 2015 LAND BOOK

*File Number	Doc Type	County	TWP	Range	Water Body	Grantor/Grantee	Acres Owned	Acres Sold	Ease/Lease Acres In	Ease/Lease Acres Out	Transaction Date	Amount Paid	Amount Received
Lone Pine SP													
1525.1(04)	QCD	07	28N	22W		FLATHEAD COUNTY	13.66	0.00	0.00	0.00	17-OCT-94	$0	$0
1525.1(05)	WD	07	28N	22W	NA	JONATHAN R. OLSON	2.00	0.00	0.00	0.00	24-OCT-96	$33,172	$0
1525.1(06)	GD	07	28N	22W		BOBBY, LARUA LEE, LINDA BROWN	0.04	0.00	0.00	0.00	14-JAN-99	$0	$0
1525.1(07)	GD	07	28N	22W		RAY & CLARA FISHER	0.01	0.00	0.00	0.00	14-JAN-99	$0	$0
1525.1(08)	WD	07	28N	22W	NA	VALLEY VIEW PARTNERS, LLC	41.02	0.00	0.00	0.00	17-SEP-02	$204,250	$0
1525.1(09)	WD	07	28N	22W		CHARLES VAN RIPER III AND SANDRA VAN RIPER	40.00	0.00	0.00	0.00	02-OCT-07	$470,000	$0
1525.5(01)	GD	07	28N	22W		RAY & CLARA FISHER	0.00	0.08	0.00	0.00	03-OCT-98	$0	$0
1525.6(A)01	RWES	07	28N	22W		PACIFIC POWER & LIGHT CO.	0.00	0.00	0.00	0.31	13-OCT-82	$0	$0
1525.7(E)01	PER	07	28N	22W	NA	NEXTEL WEST CORP.	0.00	0.00	0.00	0.00	04-JAN-12	$0	$1,158
1525.8(01)	AGR	07	28N	22W		N/A	0.00	0.00	0.00	0.00	20-SEP-82	$0	$0
1525.8(02)	COR	07	28N	22W		SMITH VALLEY FIRE DISTRICT	0.00	0.00	0.00	0.00	01-JUL-94	$0	$0
1525.8(03)	PER	07	28N	22W		SHERI AND BRADLEY HAZLETT	0.00	0.00	0.00	0.00	09-OCT-13	$0	$0
						Subtotal Site Acres:	269.52	0.08	0.00	0.31			
						Acres Sold:	-0.08						
						Ease/Lease Acres In:	0.00						
							269.44	Lone Pine SP Total Acres					
Loon Lake/Eureka FAS													
1266.1(01)	WD	56	34N	26W	LOON LAKE	WILLIAM G. & EDAN Y. GWYNN	0.56	0.00	0.00	0.00	30-JAN-63	$0	$0
						Subtotal Site Acres:	0.56	0.00	0.00	0.00			
						Acres Sold:	0.00						
						Ease/Lease Acres In:	0.00						
							0.56	Loon Lake/Eureka FAS Total Acres					
Loon Lake/Ferndale FAS													
1303.1(01)	WD	15	26N	19W	LOON LAKE	CARL E. & GERTRUDE E. TYKESON	2.52	0.00	0.00	0.00	27-JUL-59	$252	$0
1303.2(E)01	RWDD	15	26N	19W	LOON LAKE	DNRC	0.00	0.00	1.84	0.00	26-MAY-60	$46	$0
						Subtotal Site Acres:	2.52	0.00	1.84	0.00			
						Acres Sold:	0.00						
						Ease/Lease Acres In:	1.84						
							4.36	Loon Lake/Ferndale FAS Total Acres					
Lore Lake Spawning Station HTC													
1210.2(E)01	ES	07	29N	22W	LAURI LAKE	GEORGE J.,FRANCHON, & CHARLES CARDA	0.00	0.00	0.00	0.00	08-DEC-58	$0	$0

*.1=Fee Acquisition .2=Lease-In or R/W Easement .3=Conservation Easement .4=Exchange of Use .5=Disposal .6=R/W Easement Granted .7=Lease-Out .8=Misc .9=Reservation .10=Management Agreement

*File Number	Doc Type	County	TWP	Range	Water Body	Grantor/Grantee	Acres Owned	Acres Sold	Ease/Lease Acres In	Ease/Lease Acres Out	Transaction Date	Amount Paid	Amount Received
Lore Lake Spawning Station HTC													
						Subtotal Site Acres:	0.00	0.00	0.00	0.00			
						Acres Sold:	0.00						
						Ease/Lease Acres In:	0.00						
							0.00	Lore Lake Spawning Station HTC Total Acres					
Lower Stillwater Lake WHPA													
1051.1(01)	PT	07	32N	23W	L. STILLWATER LAKE	U.S. BUREAU OF LAND MANAGEMENT	1.79	0.00	0.00	0.00	30-OCT-85	$25	$0
						Subtotal Site Acres:	1.79	0.00	0.00	0.00			
						Acres Sold:	0.00						
						Ease/Lease Acres In:	0.00						
							1.79	Lower Stillwater Lake WHPA Total Acres					
Marl Lake FAS													
1270.1(01)	WD	56	34N	26W	MARL LAKE	WILLIAM G. & EDNA Y. GWYNN	3.02	0.00	0.00	0.00	30-JAN-63	$0	$0
						Subtotal Site Acres:	3.02	0.00	0.00	0.00			
						Acres Sold:	0.00						
						Ease/Lease Acres In:	0.00						
							3.02	Marl Lake FAS Total Acres					
Marlowe Springs MISC													
1302.9(01)	ES	15	17N	20W	MARLOWE SPRINGS	W.E. SCHALL & EVA N. SCHALL	0.00	0.00	0.00	0.00	19-MAY-64	$0	$0
						Subtotal Site Acres:	0.00	0.00	0.00	0.00			
						Acres Sold:	0.00						
						Ease/Lease Acres In:	0.00						
							0.00	Marlowe Springs MISC Total Acres					
McKay Landing FAS													
1333.2(E)01	RDES	35	21N	27W	CLARK FORK RIVER	JEROME J. & MARGARET MCKAY	0.00	0.00	0.05	0.00	14-JUL-89	$0	$0
						Subtotal Site Acres:	0.00	0.00	0.05	0.00			
						Acres Sold:	0.00						
						Ease/Lease Acres In:	0.05						
							0.05	McKay Landing FAS Total Acres					

*.1=Fee Acquisition .2=Lease-In or R/W Easement .3=Conservation Easement .4=Exchange of Use .5=Disposal .6=R/W Easement Granted .7=Lease-Out .8=Misc .9=Reservation .10=Management Agreement

*File Number	Doc Type	County	TWP	Range	Water Body	Grantor/Grantee	Acres Owned	Acres Sold	Ease/Lease Acres In	Ease/Lease Acres Out	Transaction Date	Amount Paid	Amount Received
McWenneger Slough FAS													
1360.1(01)	WD	07	28N	21W	MCWENNEGER SLOUGH	FLATHEAD LAND TRUST	11.79	0.00	0.00	0.00	27-OCT-09	$30,000	$0
1360.2(L)01	PER	07	28N	21W	MCWENNEGER SLOUGH	MDT	0.00	0.00	8.95	0.00	27-OCT-09	$0	$0
						Subtotal Site Acres:	11.79	0.00	8.95	0.00			
						Acres Sold:	0.00						
						Ease/Lease Acres In:	8.95						
							20.74	McWenneger Slough FAS Total Acres					
Moran Lake FAS													
1331.2(E)01	AGR	56	37N	27W	MORAN LAKE	HELMS, HOWARD	0.00	0.00	0.00	0.00	03-MAY-66	$0	$0
						Subtotal Site Acres:	0.00	0.00	0.00	0.00			
						Acres Sold:	0.00						
						Ease/Lease Acres In:	0.00						
							0.00	Moran Lake FAS Total Acres					
Mount Silcox WMA													
1063.1(01)	WD	35	21N	29W	ASHLEY CREEK	CALVIN W. WILSON	1552.30	0.00	0.00	0.00	09-JAN-90	$690,000	$0
1063.6(A)01	RWES	35	21N	29W	CLARK FORK RIVER	THOMPSON RIVER CO-GEN	0.00	0.00	0.00	1.93	15-DEC-03	$0	$5,000
1063.6(B)01	ES	35	21N	29W		MDT	0.00	0.00	0.00	2.40	30-JUN-92	$0	$1,600
1063.7(B)03	LS	35	21N	29W		JOHN & ARCHIE KNERR	0.00	0.00	0.00	500.00	27-JAN-10	$0	$0
						Subtotal Site Acres:	1,552.30	0.00	0.00	504.33			
						Acres Sold:	0.00						
						Ease/Lease Acres In:	0.00						
							1,552.30	Mount Silcox WMA Total Acres					
Munson Creek Access AFLW													
1325.8(01)	AGR	35	21N	28W	MUNSON CREEK	USDA FOREST SERVICE	0.00	0.00	0.00	0.00	10-MAR-03	$0	$0
						Subtotal Site Acres:	0.00	0.00	0.00	0.00			
						Acres Sold:	0.00						
						Ease/Lease Acres In:	0.00						
							0.00	Munson Creek Access AFLW Total Acres					
Murray Springs Fish Hatchery HTC													
1240.2(L)01	LS	56	37N	27W	LAKE KOOCANUSA	SECRETARY OF THE ARMY	0.00	0.00	73.89	0.00	29-JAN-15	$0	$0

*.1=Fee Acquisition .2=Lease-In or R/W Easement .3=Conservation Easement .4=Exchange of Use .5=Disposal .6=R/W Easement Granted .7=Lease-Out .8=Misc .9=Reservation .10=Management Agreement

*File Number	Doc Type	County	TWP	Range	Water Body	Grantor/Grantee	Acres Owned	Acres Sold	Ease/Lease Acres In	Ease/Lease Acres Out	Transaction Date	Amount Paid	Amount Received
Murray Springs Fish Hatchery HTC													
						Subtotal Site Acres:	0.00	0.00	73.89	0.00			
						Acres Sold:	0.00						
						Ease/Lease Acres In:	73.89						
							73.89	Murray Springs Fish Hatchery HTC Total Acres					
Ninepipe WMA													
1072.1(01)	WD	15	19N	20W	NINEPIPE RESERVOIR	GROVER C. & HAZEL B. COCHRAN	120.00	0.00	0.00	0.00	23-MAY-53	$18,500	$0
1072.1(02)	WD	15	19N	20W	NINEPIPE RESERVOIR	PEDER C. & ANNA A. PEDERSON	13.15	0.00	0.00	0.00	11-JUN-53	$2,000	$0
1072.1(03)	WD	15	20N	20W	NINEPIPE RESERVOIR	JAMES I. & BERNICE D. MULLINS	155.66	0.00	0.00	0.00	22-JUL-53	$9,500	$0
1072.1(04)	WD	15	20N	20W	NINEPIPE RESERVOIR	FRANK & EDNA KIRSCH	77.90	0.00	0.00	0.00	20-NOV-53	$3,150	$0
1072.1(05)	WD	15	20N	20W	NINEPIPE RESERVOIR	CARL & MONA RUFENACH	114.53	0.00	0.00	0.00	26-MAR-54	$8,550	$0
1072.1(06)	WD	15	20N	20W	NINEPIPE RESERVOIR	WALTER P. DELANEY	50.13	0.00	0.00	0.00	19-APR-54	$4,200	$0
1072.1(07)	WD	15	19N	20W	NINEPIPE RESERVOIR	WALTER W. FISHER	74.05	0.00	0.00	0.00	08-MAY-54	$5,400	$0
1072.1(08)	WD	15	19N	20W	NINEPIPE RESERVOIR	MARY C. SCHOONOVER	153.25	0.00	0.00	0.00	29-JUL-54	$15,000	$0
1072.1(09)	WD	15	19N	20W	NINEPIPE RESERVOIR	GLENN A. & MARJORIE E. ROSENBAUM	55.38	0.00	0.00	0.00	04-SEP-54	$4,000	$0
1072.1(10)	WD	15	20N	20W	NINEPIPE RESERVOIR	GEORGE H. & RUBY D. PIEDALUE	480.00	0.00	0.00	0.00	03-NOV-54	$21,000	$0
1072.1(11)	WD	15	20N	20W	NINEPIPE RESERVOIR	CALLIE & FRANCES BILLINGS	50.93	0.00	0.00	0.00	02-APR-55	$7,800	$0
1072.1(12)	WD	15	20N	20W	NINEPIPE RESERVOIR	ESTELLA BLACKMAN	114.57	0.00	0.00	0.00	28-APR-55	$3,500	$0
1072.1(13)	DD	15	20N	20W	NINEPIPE RESERVOIR	AGNES & LOUIE K. ADAMS	80.00	0.00	0.00	0.00	28-FEB-56	$4,800	$0
1072.1(14)	DD	15	20N	20W	NINEPIPE RESERVOIR	AGNES & LOUIE K. ADAMS	80.00	0.00	0.00	0.00	28-FEB-56	$4,800	$0
1072.1(15)	WD	15	19N	20W	NINEPIPE RESERVOIR	JOSEPH B. & ESTHER S. HALM	0.50	0.00	0.00	0.00	22-JUN-56	$900	$0
1072.1(16)	WD	15	19N	20W	NINEPIPE RESERVOIR	LEONARD L. GREEN	360.23	0.00	0.00	0.00	21-DEC-56	$36,000	$0
1072.1(17)	WD	15	20N	20W	NINEPIPE RESERVOIR	LLOYD I. WALLACE/BETTY JEAN WALSH	70.00	0.00	0.00	0.00	21-DEC-56	$7,000	$0

*.1=Fee Acquisition .2=Lease-In or R/W Easement .3=Conservation Easement .4=Exchange of Use .5=Disposal .6=R/W Easement Granted .7=Lease-Out .8=Misc .9=Reservation .10=Management Agreement

*File Number	Doc Type	County	TWP	Range	Water Body	Grantor/Grantee	Acres Owned	Acres Sold	Ease/Lease Acres In	Ease/Lease Acres Out	Transaction Date	Amount Paid	Amount Received
Ninepipe WMA													
1072.1(18)	WD	15	19N	20W	NINEPIPE RESERVOIR	JAMES B. & ELSIE V. JENSON	136.23	0.00	0.00	0.00	20-MAR-57	$30,000	$0
1072.1(19)	PT	15	20N	20W	NINEPIPE RESERVOIR	DNRC	80.00	0.00	0.00	0.00	28-MAR-57	$2,400	$0
1072.1(20)	DD	15	19N	20W	NINEPIPE RESERVOIR	JOSEPH & WINONA ARLEE	40.00	0.00	0.00	0.00	10-OCT-58	$2,500	$0
1072.1(21)	WD	15	20N	20W	NINEPIPE RESERVOIR	OLIE GERTRUDE MARTIN&BEULAH JOHNSON	160.00	0.00	0.00	0.00	15-NOV-57	$13,000	$0
1072.1(22)	WD	15	19N	20W	NINEPIPE RESERVOIR	WILLIAM M. & LAURA R. KRAMER	89.52	0.00	0.00	0.00	06-MAY-58	$18,500	$0
1072.1(23)	WD	15	19N	20W	NINEPIPE RESERVOIR	WALLACE FIELD CLUB	39.75	0.00	0.00	0.00	29-JUL-58	$3,880	$0
1072.1(24)	WD	15	19N	20W	NINEPIPE RESERVOIR	ANNA S. MORRISON	51.53	0.00	0.00	0.00	21-DEC-61	$4,916	$0
1072.1(25)	PT	15	19N	20W	NINEPIPE RESERVOIR	U.S. BUREAU OF LAND MANAGEMENT	79.88	0.00	0.00	0.00	15-JUN-62	$5,528	$0
1072.1(26)	WD	15	19N	20W	NINEPIPE RESERVOIR	HUGH J. & LAURENE J. SWEENEY	229.62	0.00	0.00	0.00	11-OCT-74	$105,400	$0
1072.1(27)	DD	15	19N	20W	NINEPIPE RESERVOIR	JOHN PETER PHILIP	40.00	0.00	0.00	0.00	09-OCT-58	$2,500	$0
1072.1(28)	WD	15	19N	20W	NINEPIPE RESERVOIR	G.W. AND SHIRLEY H. ALLEN	154.88	0.00	0.00	0.00	05-NOV-93	$176,500	$0
1072.1(29)	WD	15	19N	20W	NINEPIPE RESERVOIR	JOHN P. HERAK & THOMAS E. HERAK	160.00	0.00	0.00	0.00	30-JAN-97	$264,000	$0
1072.1(30)	WD	15	19N	20W	NINEPIPE RESERVOIR	J.VIOLA HERAK ET AL	80.00	0.00	0.00	0.00	30-JAN-97	$140,000	$0
1072.1(31)	WD	15	19N	20W		TODD MYHRE	80.00	0.00	0.00	0.00	20-MAR-97	$140,000	$0
1072.1(32)	WD	15	20N	20W	NINEPIPE	DELBERT AND BERNICE PALMER	105.96	0.00	0.00	0.00	23-AUG-01	$452,000	$0
1072.1(33)	WD	15	19N	20W		PHEASANTS FOREVER INC	70.00	0.00	0.00	0.00	24-NOV-03	$68,000	$0
1072.1(34)	WD	15	19N	20W	NINEPIPE	ROBERT TORGERSON, EHRLICH INV., GARY KOPRIVICA	140.00	0.00	0.00	0.00	02-AUG-04	$330,000	$0
1072.1(35)	WD	15	19N	20W	NINEPIPE	ROBERT TORGERSON, EHRLICH INV., GARY KOPRIVICA	60.19	0.00	0.00	0.00	21-JAN-05	$120,000	$0
1072.1(36)	WD	15	20N	20W	NINEPIPE	LAMAR E. DAVIS AND JANET R. DAVIS	39.06	0.00	0.00	0.00	25-OCT-06	$195,300	$0
1072.1(37)	WD	15	20N	20W	NINEPIPE	CONSERVATION FUND	69.97	0.00	0.00	0.00	31-OCT-06	$385,000	$0
1072.1(38)	WD	15	20N	20W	NINEPIPE	LAMAR E. DAVIS AND JANET R. DAVIS	23.03	0.00	0.00	0.00	23-APR-07	$115,150	$0
1072.1(39)	WD	15	19N	20W	NINEPIPE RESERVOIR	CLARK ALAN AND TERRY JOY GRIFFITHS	240.00	0.00	0.00	0.00	30-DEC-09	$0	$0
1072.2(E)01	ES	15	20N	20W	NINEPIPE RESERVOIR	MDT	0.00	0.00	3.56	0.00	29-MAY-73	$0	$0

*.1=Fee Acquisition .2=Lease-In or R/W Easement .3=Conservation Easement .4=Exchange of Use .5=Disposal .6=R/W Easement Granted .7=Lease-Out .8=Misc .9=Reservation .10=Management Agreement

MONTANA FISH, WILDLIFE AND PARKS 2015 LAND BOOK

*File Number	Doc Type	County	TWP	Range	Water Body	Grantor/Grantee	Acres Owned	Acres Sold	Ease/Lease Acres In	Ease/Lease Acres Out	Transaction Date	Amount Paid	Amount Received
Ninepipe WMA													
1072.6(A)01	ES	15	19N	20W	NINEPIPE RESERVOIR	BLACKFOOT TELEPHONE COOPERATIVE INC	0.00	0.00	0.00	1.07	01-JUL-60	$0	$0
1072.6(A)02	ES	15	20N	20W	NINEPIPE RESERVOIR	MOUNTAIN STATES TELEPHONE&TELEGRAPH	0.00	0.00	0.00	0.00	21-MAR-66	$0	$153
1072.6(A)03	ES	15	19N	20W	NINEPIPES RESERVOIR	U.S. BUREAU OF INDIAN AFFAIRS	0.00	0.00	0.00	0.00	23-JUN-88	$0	$0
1072.6(B)01	ES	15	20N	20W	NINEPIPE RESERVOIR	MDT	0.00	0.00	0.00	3.04	14-MAY-73	$0	$0
1072.6(B)02	RWDD	15	19N	20W	NINEPIPE RESERVOIR	LAKE COUNTY	0.00	0.00	0.00	0.18	17-JUN-58	$0	$0
1072.6(B)03	ES	15	20N	20W	NINEPIPE RESERVOIR	MDT	0.00	0.00	0.00	4.60	15-DEC-54	$0	$442
1072.6(B)04	ES	15	20N	20W	NINEPIPE RESERVOIR	MDT	0.00	0.00	0.00	2.81	18-OCT-65	$0	$281
1072.6(B)05	RWES	15	20N	20W		MDT	0.00	0.00	0.00	3.05	28-SEP-05	$0	$29,000
						Subtotal Site Acres:	4,219.90	0.00	3.56	14.75			
						Acres Sold:	0.00						
						Ease/Lease Acres In:	3.56						
							4,223.46	Ninepipe WMA Total Acres					
North Shore Flathead Lake SP													
1720.1(01)	WD	07	27N	20W	FLATHEAD LAKE	DOUGLAS MILLER AND DONNA MILLER	160.92	0.00	0.00	0.00	03-DEC-08	$1,810,834	$0
1720.7(D)01	LS	07	27N	20W	FLATHEAD LAKE	HERITAGE CUSTOM FARMING	0.00	0.00	0.00	159.75	09-AUG-12	$0	$0
						Subtotal Site Acres:	160.92	0.00	0.00	159.75			
						Acres Sold:	0.00						
						Ease/Lease Acres In:	0.00						
							160.92	North Shore Flathead Lake SP Total Acres					
North Shore Flathead Lake WMA													
1715.1(01)	WD	07	27N	20W	FLATHEAD LAKE	DARRELL S. WORM	189.30	0.00	0.00	0.00	28-FEB-14	$1,610,000	$0
1715.6(A)01	RWES	07	27N	20W	FLATHEAD LAKE	FLATHEAD ELECTRIC COOPERATIVE, INC.	0.00	0.00	0.00	0.00	03-NOV-14	$0	$0
1715.6(C)01	DDCE	07	27N	20W	FLATHEAD LAKE	BONNEVILLE POWER ADMINISTRATION	0.00	0.00	0.00	189.30	28-FEB-14	$0	$0

*.1=Fee Acquisition .2=Lease-In or R/W Easement .3=Conservation Easement .4=Exchange of Use .5=Disposal .6=R/W Easement Granted .7=Lease-Out .8=Misc .9=Reservation .10=Management Agreement

*File Number	Doc Type	County	TWP	Range	Water Body	Grantor/Grantee	Acres Owned	Acres Sold	Ease/Lease Acres In	Ease/Lease Acres Out	Transaction Date	Amount Paid	Amount Received
North Shore Flathead Lake WMA													
						Subtotal Site Acres:	189.30	0.00	0.00	189.30			
						Acres Sold:	0.00						
						Ease/Lease Acres In:	0.00						
							189.30	North Shore Flathead Lake WMA Total Acres					
North Swan Valley CE WCE													
1170.3(01)	DDCE	15	23N	17W	GOAT CREEK AND SQUEEZER CREEK	PLUM CREEK TIMBERLANDS LP	0.00	0.00	7203.64	0.00	01-SEP-06	$9,364,732	$0
						Subtotal Site Acres:	0.00	0.00	7,203.64	0.00			
						Acres Sold:	0.00						
						Ease/Lease Acres In:	7,203.64						
							7,203.64	North Swan Valley CE WCE Total Acres					
North Swan Valley FCA													
1168.1(01)	WD	15	23N	17W	SQUEEZER CREEK	TRUST FOR PUBLIC LAND	320.00	0.00	0.00	0.00	17-DEC-07	$1,542,600	$0
1168.1(02)	WD	15	24N	17W	SWAN RIVER	THE NATURE CONSERVANCY	167.00	0.00	0.00	0.00	03-OCT-11	$1,034,500	$0
						Subtotal Site Acres:	487.00	0.00	0.00	0.00			
						Acres Sold:	0.00						
						Ease/Lease Acres In:	0.00						
							487.00	North Swan Valley FCA Total Acres					
North Swan Valley WMA													
1169.1(01)	WD	15	23N	17W		TRUST FOR PUBLIC LAND	480.00	0.00	0.00	0.00	12-JAN-07	$2,314,440	$0
1169.1(02)	WD	15	23N	17W	SQUEEZER CREEK	TRUST FOR PUBLIC LAND	320.00	0.00	0.00	0.00	19-JUL-07	$1,542,960	$0
1169.1(04)	WD	15	23N	17W		TRUST FOR PUBLIC LAND	320.00	0.00	0.00	0.00	19-DEC-07	$1,901,600	$0
1169.1(05)	WD	15	23N	17W		TRUST FOR PUBLIC LAND	320.00	0.00	0.00	0.00	12-DEC-08	$1,997,400	$0
1169.1(06)	WD	15	24N	17W	SWAN RIVER	THE NATURE CONSERVANCY	452.00	0.00	0.00	0.00	22-DEC-10	$2,000,000	$0
						Subtotal Site Acres:	1,892.00	0.00	0.00	0.00			
						Acres Sold:	0.00						
						Ease/Lease Acres In:	0.00						
							1,892.00	North Swan Valley WMA Total Acres					
Old Steel Bridge FAS													
1336.1(01)	WD	07	28N	21W	FLATHEAD RIVER	KALISPELL KIWANIS CLUB	26.42	0.00	0.00	0.00	01-OCT-73	$0	$0
1336.1(02)	WD	07	28N	21W	FLATHEAD RIVER	BILLIE JEAN SIDERIUS	89.35	0.00	0.00	0.00	28-MAR-80	$133,600	$0

*.1=Fee Acquisition .2=Lease-In or R/W Easement .3=Conservation Easement .4=Exchange of Use .5=Disposal .6=R/W Easement Granted .7=Lease-Out .8=Misc .9=Reservation .10=Management Agreement

*File Number	Doc Type	County	TWP	Range	Water Body	Grantor/Grantee	Acres Owned	Acres Sold	Ease/Lease Acres In	Ease/Lease Acres Out	Transaction Date	Amount Paid	Amount Received
Old Steel Bridge FAS													
1336.1(03)	WD	07	28N	21W	FLATHEAD RIVER	DONALD E AND MARY PETERSON	12.30	0.00	0.00	0.00	25-MAR-64	$2,000	$0
1336.5(01)	RDES	07	28N	21W	FLATHEAD RIVER	MDT	0.00	0.21	0.00	0.00	14-JUN-07	$0	$0
1336.5(02)	RDES	07	28N	21W	FLATHEAD RIVER	MDT	0.00	2.11	0.00	0.00	14-JUN-07	$0	$0
						Subtotal Site Acres:	128.07	2.32	0.00	0.00			
						Acres Sold:	-2.32						
						Ease/Lease Acres In:	0.00						
							125.75	Old Steel Bridge FAS Total Acres					
Osprey View FCA													
1180.1(01)	WD	07	27N	20W	FLATHEAD LAKE	REBECCA AND RICHARD MATTSON	71.25	0.00	0.00	0.00	28-SEP-09	$1,000,000	$0
1180.6(C)01	DDCE	07	27N	20W	FLATHEAD LAKE	BONNEVILLE POWER ADMINISTRATION	0.00	0.00	0.00	71.25	28-SEP-09	$0	$0
						Subtotal Site Acres:	71.25	0.00	0.00	71.25			
						Acres Sold:	0.00						
						Ease/Lease Acres In:	0.00						
							71.25	Osprey View FCA Total Acres					
Otter Island FCA													
1195.1(01)	WD	07	28N	21W	FLATHEAD RIVER	CONFEDERATED SALISH AND KOOTENAI TRIBES	146.80	0.00	0.00	0.00	31-DEC-13	$0	$0
1195.6(C)01	DDCE	07	28N	21W	FLATHEAD RIVER	BONNEVILLE POWER ADMINISTRATION	0.00	0.00	0.00	146.80	31-DEC-13	$0	$0
						Subtotal Site Acres:	146.80	0.00	0.00	146.80			
						Acres Sold:	0.00						
						Ease/Lease Acres In:	0.00						
							146.80	Otter Island FCA Total Acres					
Pablo WMA													
1053.1(01)	WD	15	22N	20W	PABLO RESERVOIR	OLIVER & MARY E. BROWN	73.03	0.00	0.00	0.00	02-MAY-55	$6,500	$0
1053.1(02)	WD	15	22N	20W	PABLO RESERVOIR	POLSON OUTDOORS, INC.	53.62	0.00	0.00	0.00	05-JUL-55	$5,600	$0
1053.1(03)	DD	15	22N	20W	PABLO RESERVOIR	HESTER BLODGETT WIEGELE,JACK WIEGEL	80.00	0.00	0.00	0.00	16-NOV-56	$7,240	$0
1053.1(04)	DD	15	22N	20W	PABLO RESERVOIR	EVELYN F. & MOSE J. WILLIAMS	20.00	0.00	0.00	0.00	31-MAY-57	$1,150	$0
1053.1(05)	WD	15	22N	20W	PABLO RESERVOIR	FIRST TRUST COMPANY OF MONTANA	160.00	0.00	0.00	0.00	07-JUN-65	$18,000	$0
1053.1(06)	WD	15	22N	20W	PABLO RESERVOIR	GEORGE R. & ALICE J. SNYDER	5.19	0.00	0.00	0.00	14-NOV-74	$10,000	$0
1053.1(07)	DD	15	22N	20W	PABLO RESERVOIR	EVA MATILDA MATT CASE, ETAL	12.42	0.00	0.00	0.00	13-DEC-84	$24,840	$0
1053.2(E)01	ES	15	22N	20W	PABLO RESERVOIR	MATT, EARL (JOHN), ETAL	0.00	0.00	12.50	0.00	25-SEP-84	$10,160	$0

*.1=Fee Acquisition .2=Lease-In or R/W Easement .3=Conservation Easement .4=Exchange of Use .5=Disposal .6=R/W Easement Granted .7=Lease-Out .8=Misc .9=Reservation .10=Management Agreement

MONTANA FISH, WILDLIFE AND PARKS 2015 LAND BOOK

*File Number	Doc Type	County	TWP	Range	Water Body	Grantor/Grantee	Acres Owned	Acres Sold	Ease/Lease Acres In	Ease/Lease Acres Out	Transaction Date	Amount Paid	Amount Received
Pablo WMA													
1053.5(01)	GD	15	22N	20W	PABLO RESERVOIR	CLARK ALAN AND TERRY JOY GRIFFITHS	0.00	222.68	0.00	0.00	30-DEC-09	$0	$0
1053.6(A)01	ES	15	22N	20W	PABLO RESERVOIR	U.S. DEPT. OF INTERIOR, B.I.A.	0.00	0.00	0.00	0.00	05-APR-77	$0	$0
1053.6(B)01	RWES	15	22N	20W	PABLO RESERVOIR	MDT	0.00	0.00	0.00	2.52	15-MAY-95	$0	$4,450
1053.6(B)02	RWES	15	22N	20W	PABLO RESERVOIR	MDT	0.00	0.00	0.00	0.08	15-MAY-95	$0	$300
1053.8(01)	AGR	15	22N	20W	PABLO RESERVOIR	U.S. BUREAU OF INDIAN AFFAIRS	0.00	0.00	0.00	0.00	18-SEP-84	$0	$0
						Subtotal Site Acres:	404.26	222.68	12.50	2.60			
						Acres Sold:	-222.68						
						Ease/Lease Acres In:	12.50						
							194.08	Pablo WMA Total Acres					
Paradise Crossing FAS													
1315.1(01)	WD	35	19N	25W	CLARK FORK RIVER	MICHAEL P. MIESEN	4.29	0.00	0.00	0.00	28-DEC-07	$170,000	$0
1315.2(E)01	ES	35	19N	25W	CLARK FORK RIVER	BRIDGER BISCOFF, BRIDGERS PARADISE, LLC	0.00	0.00	8.31	0.00	28-DEC-07	$0	$0
						Subtotal Site Acres:	4.29	0.00	8.31	0.00			
						Acres Sold:	0.00						
						Ease/Lease Acres In:	8.31						
							12.60	Paradise Crossing FAS Total Acres					
Paul's Memorial FAS													
1365.1(01)	WD	07	31N	19W	LAKE FIVE	MONTANA FISH, WILDLIFE, & PARKS FOUNDATION	10.00	0.00	0.00	0.00	26-APR-06	$0	$0
						Subtotal Site Acres:	10.00	0.00	0.00	0.00			
						Acres Sold:	0.00						
						Ease/Lease Acres In:	0.00						
							10.00	Paul's Memorial FAS Total Acres					
Pine Grove Pond FAS													
1250.1(01)	WD	07	29N	21W	PINE GROVE POND	ROBIN AND JOYCE STREET	12.79	0.00	0.00	0.00	21-DEC-10	$20,000	$0
1250.1(02)	WD	07	29N	21W	WHITEFISH RIVER	WHITEFISH CREDIT UNION	5.39	0.00	0.00	0.00	23-DEC-13	$0	$0
1250.1(03)	WD	07	29N	21W	WHITEFISH RIVER	STREET FAMILY TRUST	0.31	0.00	0.00	0.00	05-DEC-14	$0	$0
1250.1(04)	WD	07	29N	21W	WHITEFISH RIVER	CAROL FONTAINE	2.35	0.00	0.00	0.00	05-DEC-14	$23,500	$0
1250.1(05)	WD	07	29N	21W	WHITEFISH RIVER	CHARLES AND SARAH BARROW	2.04	0.00	0.00	0.00	05-DEC-14	$20,400	$0

*.1=Fee Acquisition .2=Lease-In or R/W Easement .3=Conservation Easement .4=Exchange of Use .5=Disposal .6=R/W Easement Granted .7=Lease-Out .8=Misc .9=Reservation .10=Management Agreement

*File Number	Doc Type	County	TWP	Range	Water Body	Grantor/Grantee	Acres Owned	Acres Sold	Ease/Lease Acres In	Ease/Lease Acres Out	Transaction Date	Amount Paid	Amount Received
Pine Grove Pond FAS													
						Subtotal Site Acres:	22.88	0.00	0.00	0.00			
						Acres Sold:	0.00						
						Ease/Lease Acres In:	0.00						
							22.88	Pine Grove Pond FAS Total Acres					
Pressentine FAS													
1340.1(01)	WD	07	29N	21W	FLATHEAD RIVER	ALBERT KURT VON PRESSENTINE	9.94	0.00	0.00	0.00	24-MAY-65	$626	$0
1340.1(02)	QCD	07	29N	21W	FLATHEAD RIVER	GORDON T. WALLIS	0.76	0.00	0.00	0.00	09-MAY-90	$0	$0
						Subtotal Site Acres:	10.70	0.00	0.00	0.00			
						Acres Sold:	0.00						
						Ease/Lease Acres In:	0.00						
							10.70	Pressentine FAS Total Acres					
Ray Kuhns WMA													
1054.1(01)	WD	07	29N	22W	BOWSER LAKE	LARSON, ARTHUR	40.00	0.00	0.00	0.00	20-AUG-53	$457	$0
1054.1(02)	WD	07	29N	22W	BOWSER LAKE	LAWRENCE & HOPE D. EVANS	159.52	0.00	0.00	0.00	13-DEC-54	$800	$0
1054.1(03)	WD	07	29N	22W	BOWSER LAKE	M. WALTER & CO., A DELAWARE CORP.	153.38	0.00	0.00	0.00	05-JUL-66	$6,133	$0
1054.1(04)	DECRE	07	30N	22W	NA	RAY KUHNS	1165.00	0.00	0.00	0.00	25-FEB-74	$0	$0
1054.1(05)	WD	07	30N	22W		ROBERT HARVEY	40.00	0.00	0.00	0.00	29-JUL-81	$45,000	$0
1054.1(06)	WD	07	30N	22W		ROBERT HARVEY	2.50	0.00	0.00	0.00	29-JUL-81	$3,494	$0
1054.5(01)	GD	07	30N	22W	NA	ROBERT HARVEY	0.00	30.10	0.00	0.00	22-MAY-80	$0	$42,134
1054.7(D)01	LS	07	30N	22W		LEO GALLIS	0.00	0.00	0.00	163.50	01-JUN-86	$0	$1,956
						Subtotal Site Acres:	1,560.40	30.10	0.00	163.50			
						Acres Sold:	-30.10						
						Ease/Lease Acres In:	0.00						
							1,530.30	Ray Kuhns WMA Total Acres					
Rogers Lake Spawn Station HTC													
1213.2(E)01	ES	07	27N	23W	ROGERS LAKE	GLACIER PARK COMPANY	0.00	0.00	0.63	0.00	14-JAN-65	$0	$0
						Subtotal Site Acres:	0.00	0.00	0.63	0.00			
						Acres Sold:	0.00						
						Ease/Lease Acres In:	0.63						
							0.63	Rogers Lake Spawn Station HTC Total Acres					
Rose Creek Hatchery Site HTC													

*.1=Fee Acquisition .2=Lease-In or R/W Easement .3=Conservation Easement .4=Exchange of Use .5=Disposal .6=R/W Easement Granted .7=Lease-Out .8=Misc .9=Reservation .10=Management Agreement

*File Number	Doc Type	County	TWP	Range	Water Body	Grantor/Grantee	Acres Owned	Acres Sold	Ease/Lease Acres In	Ease/Lease Acres Out	Transaction Date	Amount Paid	Amount Received
Rose Creek Hatchery Site HTC													
1211.1(01)	WD	07	27N	20W	ROSE CK. ART. WELL	FUNK, KENNETH E., ETUX	20.20	0.00	0.00	0.00	09-JAN-70	$30,000	$0
						Subtotal Site Acres:	20.20	0.00	0.00	0.00			
						Acres Sold:	0.00						
						Ease/Lease Acres In:	0.00						
							20.20	Rose Creek Hatchery Site HTC Total Acres					
Roundhorn CE WCE													
1101.3(01)	CE	35	21N	27W		A.W. COLE & EMILY COLE	0.00	0.00	20.01	0.00	10-DEC-93	$0	$0
						Subtotal Site Acres:	0.00	0.00	20.01	0.00			
						Acres Sold:	0.00						
						Ease/Lease Acres In:	20.01						
							20.01	Roundhorn CE WCE Total Acres					
Roundhorn WMA													
1100.1(01)	WD	35	21N	27W		A.W. COLE & EMILY R. COLE	27.18	0.00	0.00	0.00	02-DEC-93	$52,640	$0
1100.5(01)	QCD	35	21N	27W	N/A	MDT	0.00	0.30	0.00	0.00	14-FEB-00	$0	$0
						Subtotal Site Acres:	27.18	0.30	0.00	0.00			
						Acres Sold:	-0.30						
						Ease/Lease Acres In:	0.00						
							26.88	Roundhorn WMA Total Acres					
Savage Lake FAS													
1305.2(E)01	RDES	56	31N	33W	SAVAGE LAKE	ERWIN & ELIZABETH WINSLOW	0.00	0.00	0.01	0.00	08-JAN-54	$0	$0
1305.2(E)02	RDES	56	31N	33W	SAVAGE LAKE	J. NEILS LUMBER COMPANY	0.00	0.00	4.32	0.00	25-JAN-54	$0	$0
1305.2(E)03	RDES	56	31N	33W	SAVAGE LAKE	J. NEILS LUMBER COMPANY	0.00	0.00	1.66	0.00	25-JAN-54	$0	$0
1305.8(01)	COR	56	31N	33W	SAVAGE LAKE	N/A	0.00	0.00	0.00	0.00		$0	$0
						Subtotal Site Acres:	0.00	0.00	5.99	0.00			
						Acres Sold:	0.00						
						Ease/Lease Acres In:	5.99						
							5.99	Savage Lake FAS Total Acres					
Seabaugh Wylie Slough CE WCE													

*.1=Fee Acquisition .2=Lease-In or R/W Easement .3=Conservation Easement .4=Exchange of Use .5=Disposal .6=R/W Easement Granted .7=Lease-Out .8=Misc .9=Reservation .10=Management Agreement

*File Number	Doc Type	County	TWP	Range	Water Body	Grantor/Grantee	Acres Owned	Acres Sold	Ease/Lease Acres In	Ease/Lease Acres Out	Transaction Date	Amount Paid	Amount Received
Seabaugh Wylie Slough CE WCE													
1150.3(01)	CE	07	27N	21W	FLATHEAD RIVER	DAYTON R. SEABAUGH AND ELIZABETH A. SEABAUGH	0.00	0.00	449.00	0.00	27-SEP-04	$898,000	$0
						Subtotal Site Acres:	0.00	0.00	449.00	0.00			
						Acres Sold:	0.00						
						Ease/Lease Acres In:	449.00						
							449.00	Seabaugh Wylie Slough CE WCE Total Acres					
Sekokini Springs HTC													
1835.2(E)01	RDES	07	31N	19W		BELTON MERCANTILE INC.	0.00	0.00	0.00	0.00	22-APR-98	$0	$0
1835.2(L)02	PER	07	31N	19W	FLATHEAD RIVER	USFS	0.00	0.00	21.80	0.00	19-SEP-11	$0	$0
1835.8(01)	QCD	07	31N	19W		VINSON CARY KING	0.00	0.00	0.00	0.00	27-APR-98	$0	$0
						Subtotal Site Acres:	0.00	0.00	21.80	0.00			
						Acres Sold:	0.00						
						Ease/Lease Acres In:	21.80						
							21.80	Sekokini Springs HTC Total Acres					
Shady Lane Fishing Pond FAS													
1345.1(01)	WD	07	28N	21W	FLATHEAD RIVER	THE BARRETT FAMILY TRUST, JACK AND SHIRLEY BARRETT	4.63	0.00	0.00	0.00	30-NOV-04	$70,000	$0
						Subtotal Site Acres:	4.63	0.00	0.00	0.00			
						Acres Sold:	0.00						
						Ease/Lease Acres In:	0.00						
							4.63	Shady Lane Fishing Pond FAS Total Acres					
Skyles Lake FAS													
1308.1(01)	WD	07	31N	22W	SKYLES LAKE	FRED S. & BERTHA G. NELSON	1.41	0.00	0.00	0.00	30-NOV-54	$100	$0
						Subtotal Site Acres:	1.41	0.00	0.00	0.00			
						Acres Sold:	0.00						
						Ease/Lease Acres In:	0.00						
							1.41	Skyles Lake FAS Total Acres					
Smith Lake FAS													
1265.1(01)	WD	07	27N	22W	SMITH LAKE	ROY T. & ELEANOR F. PLAISTED	3.16	0.00	0.00	0.00	21-JAN-64	$1,650	$0

*.1=Fee Acquisition .2=Lease-In or R/W Easement .3=Conservation Easement .4=Exchange of Use .5=Disposal .6=R/W Easement Granted .7=Lease-Out .8=Misc .9=Reservation .10=Management Agreement

MONTANA FISH, WILDLIFE AND PARKS 2015 LAND BOOK

*File Number	Doc Type	County	TWP	Range	Water Body	Grantor/Grantee	Acres Owned	Acres Sold	Ease/Lease Acres In	Ease/Lease Acres Out	Transaction Date	Amount Paid	Amount Received
Smith Lake FAS													
						Subtotal Site Acres:	3.16	0.00	0.00	0.00			
						Acres Sold:	0.00						
						Ease/Lease Acres In:	0.00						
							3.16	Smith Lake FAS Total Acres					
Somers FAS													
1561.2(E)01	ES	07	27N	21W	FLATHEAD LAKE	MDT	0.00	0.00	2.00	0.00	28-APR-87	$0	$0
						Subtotal Site Acres:	0.00	0.00	2.00	0.00			
						Acres Sold:	0.00						
						Ease/Lease Acres In:	2.00						
							2.00	Somers FAS Total Acres					
Sophie Lake FAS													
1711.1(01)	QCD	56	37N	27W	SOPHIE LAKE	LINCOLN COUNTY	5.62	0.00	0.00	0.00	05-JUN-58	$0	$0
1711.1(02)	WD	56	37N	27W	SOPHIE LAKE	LINCOLN COUNTY	12.20	0.00	0.00	0.00	29-FEB-72	$0	$0
						Subtotal Site Acres:	17.82	0.00	0.00	0.00			
						Acres Sold:	0.00						
						Ease/Lease Acres In:	0.00						
							17.82	Sophie Lake FAS Total Acres					
Sportsman's Bridge FAS													
1341.1(01)	WD	07	27N	20W	FLATHEAD RIVER	STANLEY & EDNA OTTOSEN	5.17	0.00	0.00	0.00	20-APR-59	$5,000	$0
1341.2(E)01	ES	07	27N	20W	FLATHEAD RIVER	CLIFFORD HAINES, JOHN PAOLA	0.00	0.00	0.60	0.00	24-APR-78	$0	$0
1341.6(B)01	RWES	07	27N	20W	FLATHEAD RIVER	CLIFFORD HAINES & JOHN PAOLA	0.00	0.00	0.00	0.00	12-DEC-66	$0	$0
						Subtotal Site Acres:	5.17	0.00	0.60	0.00			
						Acres Sold:	0.00						
						Ease/Lease Acres In:	0.60						
							5.77	Sportsman's Bridge FAS Total Acres					
Swan Lake WHPA													
1081.1(01)	WD	15	26N	19W	SWAN LAKE	L.S. & ELIZABETH STADLER	1.53	0.00	0.00	0.00	02-DEC-86	$0	$0

*.1=Fee Acquisition .2=Lease-In or R/W Easement .3=Conservation Easement .4=Exchange of Use .5=Disposal .6=R/W Easement Granted .7=Lease-Out .8=Misc .9=Reservation .10=Management Agreement

*File Number	Doc Type	County	TWP	Range	Water Body	Grantor/Grantee	Acres Owned	Acres Sold	Ease/Lease Acres In	Ease/Lease Acres Out	Transaction Date	Amount Paid	Amount Received
Swan Lake WHPA													
						Subtotal Site Acres:	1.53	0.00	0.00	0.00			
						Acres Sold:	0.00						
						Ease/Lease Acres In:	0.00						
							1.53	Swan Lake WHPA Total Acres					
Swan River CE FCE													
1130.3(01)	CE	15	23N	18W	SWAN RIVER	THE NATURE CONSERVANCY	0.00	0.00	4871.83	0.00	01-DEC-10	$5,054,625	$0
						Subtotal Site Acres:	0.00	0.00	4,871.83	0.00			
						Acres Sold:	0.00						
						Ease/Lease Acres In:	4,871.83						
							4,871.83	Swan River CE FCE Total Acres					
Swan River FAS													
1285.1(01)	WD	15	26N	19W	SWAN RIVER	ILENE GEMBALA	58.52	0.00	0.00	0.00	18-DEC-79	$210,658	$0
						Subtotal Site Acres:	58.52	0.00	0.00	0.00			
						Acres Sold:	0.00						
						Ease/Lease Acres In:	0.00						
							58.52	Swan River FAS Total Acres					
Teakettle FAS													
1342.1(01)	WD	07	30N	20W	FLATHEAD R., N.F.	CHARLES B. & DONNA M. SCHENCK	2.99	0.00	0.00	0.00	19-MAR-75	$11,672	$0
1342.1(02)	QCD	07	30N	20W	FLATHEAD RIVER	MDT	0.24	0.00	0.00	0.00	01-JUL-96	$0	$0
1342.6(A)01	RWES	07	30N	20W	FLATHEAD RIVER	PACIFIC POWER & LIGHT CO.	0.00	0.00	0.00	0.00	03-DEC-76	$0	$0
1342.6(B)01	PER	07	30N	20W	FLATHEAD RIVER	WILBURN W. MCGILL	0.00	0.00	0.00	0.00	10-DEC-78	$0	$0
1342.6(C)01	AGR	07	30N	20W	FLATHEAD RIVER	BERKLEY H. SR. & DOROTHY M.BARCAFER	0.00	0.00	0.00	0.00	10-JAN-79	$0	$0
						Subtotal Site Acres:	3.23	0.00	0.00	0.00			
						Acres Sold:	0.00						
						Ease/Lease Acres In:	0.00						
							3.23	Teakettle FAS Total Acres					
Tetrault Lake FAS													
1309.1(01)	WD	56	37N	27W	TETRAULT LAKE	WILLIAM HOMER & V. LOUISE GARRISON	2.98	0.00	0.00	0.00	28-OCT-59	$0	$0
1309.1(02)	WD	56	37N	27W	CARPENTER LAKE	DALE L. MCGARVEY, ETAL	4.91	0.00	0.00	0.00	30-OCT-75	$39,000	$0

*.1=Fee Acquisition .2=Lease-In or R/W Easement .3=Conservation Easement .4=Exchange of Use .5=Disposal .6=R/W Easement Granted .7=Lease-Out .8=Misc .9=Reservation .10=Management Agreement

*File Number	Doc Type	County	TWP	Range	Water Body	Grantor/Grantee	Acres Owned	Acres Sold	Ease/Lease Acres In	Ease/Lease Acres Out	Transaction Date	Amount Paid	Amount Received
Tetrault Lake FAS													
						Subtotal Site Acres:	7.88	0.00	0.00	0.00			
						Acres Sold:	0.00						
						Ease/Lease Acres In:	0.00						
							7.88	Tetrault Lake FAS Total Acres					
Thompson Chain of Lakes FAS													
1310.1(01)	WD	56	27N	27W	CRYSTAL LAKE	REDLINE, SCHOKNECHT & GRIFFITH	0.05	0.00	0.00	0.00	16-MAR-59	$0	$0
1310.1(02)	WD	56	27N	27W	UPPER THOMPSON LAKE	PLUM CREEK TIMBER COMPANY, INC.	9.00	0.00	0.00	0.00	15-DEC-88	$41,400	$0
1310.1(03)	DD	56	26N	27W	LOWER THOMPSON LAKE	CHAMPION INTERNATIONAL CORP.	35.49	0.00	0.00	0.00	30-JUN-89	$104,054	$0
1310.1(04)	WD	56	26N	27W	THOMPSON LAKES...	THE CONSERVATION FUND	2687.98	0.00	0.00	0.00	16-DEC-93	$0	$0
1310.1(05)	WD	07	26N	25W	MCGREGOR LAKES	THE CONSERVATION FUND	1082.13	0.00	0.00	0.00	16-DEC-93	$0	$0
1310.1(06)	WD	35	26N	27W	UPPER THOMPSON LK	THE CONSERVATION FUND	227.78	0.00	0.00	0.00	16-DEC-93	$0	$0
1310.1(07)	WD	56	27N	27W	UPPER THOMPSON LAKE	PLUM CREEK TIMBER COMPANY, INC.	1.00	0.00	0.00	0.00	15-DEC-88	$0	$0
1310.1(08)	WD	35	26N	27W	LOWER THOMPSON LAKE	PLUM CREEK TIMBER COMPANY LP	1.62	0.00	0.00	0.00	29-DEC-98	$0	$0
1310.1(09)	WD	56	27N	28W	LOON LAKE, THOMPSON LAKE	PLUM CREEK TIMBER COMPANY LP	514.38	0.00	0.00	0.00	31-MAY-01	$0	$0
1310.1(10)	WD	07	26N	25W	LITTLE MCGREGOR LAKE	PLUM CREEK TIMBER COMPANY LP	80.08	0.00	0.00	0.00	29-DEC-98	$0	$0
1310.1(11)	WD	07	26N	25W	MCGREGOR LAKE	DON PETERSON, TERRY MILANEY	3.65	0.00	0.00	0.00	07-JAN-99	$223,714	$0
1310.2(E)01	RDES	56	27N	27W	UPPER THOMPSON LAKE	PLUM CREEK TIMBER COMPANY, INC.	0.00	0.00	1.50	0.00	23-MAR-89	$0	$0
1310.2(E)02	RDES	07	26N	25W	LITTLE McGREGOR LAKE	MICHAEL AND CAROLYN FELDMANN	0.00	0.00	0.50	0.00	27-JUN-01	$0	$0
1310.5(01)	QCD	56	27N	28W	THOMPSON LAKES...	MDT	0.00	1.11	0.00	0.00	28-AUG-95	$0	$0
1310.5(02)	QCD	56	27N	28W	THOMSON LAKES...	MDT	0.00	8.73	0.00	0.00	25-AUG-95	$0	$0
1310.5(03)	QCD	56	27N	27W	THOMPSON LAKES...	MDT	0.00	3.15	0.00	0.00	28-AUG-95	$0	$0
1310.5(04)	QCD	56	27N	27W	THOMPSON LAKES...	MDT	0.00	5.68	0.00	0.00	28-AUG-95	$0	$0
1310.5(05)	QCD	56	26N	27W	THOMPSON LAKES...	MDT	0.00	23.18	0.00	0.00	28-AUG-95	$0	$0
1310.5(06)	QCD	56	26N	27W	THOMPSON LAKES...	MDT	0.00	24.09	0.00	0.00	28-AUG-95	$0	$0
1310.5(07)	QCD	56	26N	27W	THOMPSON LAKES...	MDT	0.00	0.80	0.00	0.00	28-AUG-95	$0	$0
1310.5(08)	GD	07	26N	26W	MCGREGOR LAKE	PLUM CREEK TIMBER COMPANY LP	0.00	656.77	0.00	0.00	28-DEC-98	$0	$0
1310.5(09)	GD	56	27N	28W	THOMPSON CHAIN OF LAKES	PLUM CREEK TIMBER COMPANY LP	0.00	931.69	0.00	0.00	06-JUN-01	$0	$0
1310.6(A)01	RWES	56	26N	27W	MIDDLE THOMPSON	FLATHEAD ELECTRIC COOPERATIVE, INC.	0.00	0.00	0.00	0.00	15-JUL-94	$0	$0

*.1=Fee Acquisition .2=Lease-In or R/W Easement .3=Conservation Easement .4=Exchange of Use .5=Disposal .6=R/W Easement Granted .7=Lease-Out .8=Misc .9=Reservation .10=Management Agreement

*File Number	Doc Type	County	TWP	Range	Water Body	Grantor/Grantee	Acres Owned	Acres Sold	Ease/Lease Acres In	Ease/Lease Acres Out	Transaction Date	Amount Paid	Amount Received
Thompson Chain of Lakes FAS													
1310.6(A)02	RWES	56	27N	28W	LOON LAKE	FLATHEAD ELECTRIC COOPERATIVE, INC.	0.00	0.00	0.00	0.00	05-MAY-97	$0	$0
1310.6(A)03	RWES	56	27N	27W	CRYSTAL LAKE	FLATHEAD ELECTRIC COOPERATIVE, INC.	0.00	0.00	0.00	0.00	05-MAY-97	$0	$0
1310.6(A)04	RWES	56	26N	27W	MIDDLE THOMPSON LAKE	FLATHEAD ELECTRIC COOPERATIVE, INC.	0.00	0.00	0.00	0.00	05-MAY-97	$0	$0
1310.6(B)01	RDES	07	26N	25W	MCGREGOR LAKE	LARRY LOCKARD	0.00	0.00	0.00	1.43	04-DEC-95	$0	$770
1310.6(B)02	RWES	07	26N	25W	McGREGOR LAKE	CAMILLA BAUSKA	0.00	0.00	0.00	7.72	17-NOV-04	$0	$0
1310.7(B)01	MOU	56	26N	27W		THOMPSON RIVER GRAZING COOPERATIVE	0.00	0.00	0.00	1133.00	01-JUN-95	$0	$189
1310.8(01)	QCD	00	26N	25W		CHAMPION INTERNATIONAL/ATLANTIC RIC	0.00	0.00	0.00	0.00		$0	$0
1310.8(02)	MISC	00				N/A	0.00	0.00	0.00	0.00		$0	$0
1310.8(03)	AGR	56	26N	27W	CRYSTAL&MD.THOMPS	FISHER RIVER VOLUNTEER FIRE DEPT.	0.00	0.00	0.00	0.00		$0	$0
1310.8(04)	MISC	35			THOMPSON CHAIN OF LAKES	PLUM CREEK TIMBER CO	0.00	0.00	0.00	0.00		$0	$0
						Subtotal Site Acres:	4,643.16	1,655.20	2.00	1,142.15			
						Acres Sold:	-1,655.20						
						Ease/Lease Acres In:	2.00						
							2,989.96	Thompson Chain of Lakes FAS Total Acres					
Thompson Falls SP													
1528.2(E)03	RWDD	35	22N	30W	CLARK FORK RIVER	DNRC	0.00	0.00	7.30	0.00	16-MAY-67	$73	$0
						Subtotal Site Acres:	0.00	0.00	7.30	0.00			
						Acres Sold:	0.00						
						Ease/Lease Acres In:	7.30						
							7.30	Thompson Falls SP Total Acres					
Thompson-Fisher CE WCE													
1120.3(01)	CE	35	25N	27W	THOMPSON RIVER	PLUM CREEK TIMBERLANDS LP	0.00	0.00	142015.24	0.00	26-SEP-03	$32,859,970	$0
						Subtotal Site Acres:	0.00	0.00	142,015.24	0.00			
						Acres Sold:	0.00						
						Ease/Lease Acres In:	142,015.24						
							142,015.24	Thompson-Fisher CE WCE Total Acres					
Walstad Memorial FAS													

*.1=Fee Acquisition .2=Lease-In or R/W Easement .3=Conservation Easement .4=Exchange of Use .5=Disposal .6=R/W Easement Granted .7=Lease-Out .8=Misc .9=Reservation .10=Management Agreement

*File Number	Doc Type	County	TWP	Range	Water Body	Grantor/Grantee	Acres Owned	Acres Sold	Ease/Lease Acres In	Ease/Lease Acres Out	Transaction Date	Amount Paid	Amount Received
Walstad Memorial FAS													
1544.1(01)	WD	15	24N	21W	FLATHEAD LAKE	LAKE COUNTY GOOD FELLOWSHIP CLUB	1.11	0.00	0.00	0.00	02-JUL-67	$0	$0
						Subtotal Site Acres:	1.11	0.00	0.00	0.00			
						Acres Sold:	0.00						
						Ease/Lease Acres In:	0.00						
							1.11	Walstad Memorial FAS Total Acres					
West Swan Valley CE FCE													
1132.3(01)	CE	15	23N	18W	SWAN RIVER	THE NATURE CONSERVANCY	0.00	0.00	4477.00	0.00	03-DEC-10	$9,742,006	$0
						Subtotal Site Acres:	0.00	0.00	4,477.00	0.00			
						Acres Sold:	0.00						
						Ease/Lease Acres In:	4,477.00						
							4,477.00	West Swan Valley CE FCE Total Acres					
Whitefish Lake SP													
1530.1(01)	WD	07	31N	22W	WHITEFISH LAKE	WHITEFISH JR. CHMBR OF COMM., ETAL	10.35	0.00	0.00	0.00	29-APR-60	$0	$0
1530.6(A)01	AGR	07	31N	22W	WHITEFISH LAKE	PACIFIC POWER & LIGHT CO.	0.00	0.00	0.00	0.08	28-DEC-76	$0	$0
1530.6(A)02	ES	07	31N	22W	WHITEFISH LAKE	CITY OF WHITEFISH	0.00	0.00	0.00	0.60	13-DEC-90	$0	$0
1530.8(01)	AGR	07	31N	22W	WHITEFISH LAKE	CITY OF WHITEFISH	0.00	0.00	0.00	0.00	30-SEP-76	$0	$0
						Subtotal Site Acres:	10.35	0.00	0.00	0.68			
						Acres Sold:	0.00						
						Ease/Lease Acres In:	0.00						
							10.35	Whitefish Lake SP Total Acres					
Whitefish River FAS													
1262.1(01)	WD	07	30N	21W	WHITEFISH RIVER	SCHOOL DISTRICT 49	6.19	0.00	0.00	0.00	15-SEP-62	$100	$0
						Subtotal Site Acres:	6.19	0.00	0.00	0.00			
						Acres Sold:	0.00						
						Ease/Lease Acres In:	0.00						
							6.19	Whitefish River FAS Total Acres					
Wild Drake Island WHPA													
1056.1(01)	WD	07	28N	21W	FLATHEAD RIVER	FLATHEAD LAND TRUST	72.81	0.00	0.00	0.00	06-JAN-99	$22,000	$0

*.1=Fee Acquisition .2=Lease-In or R/W Easement .3=Conservation Easement .4=Exchange of Use .5=Disposal .6=R/W Easement Granted .7=Lease-Out .8=Misc .9=Reservation .10=Management Agreement

MONTANA FISH, WILDLIFE AND PARKS 2015 LAND BOOK

*File Number	Doc Type	County	TWP	Range	Water Body	Grantor/Grantee	Acres Owned	Acres Sold	Ease/Lease Acres In	Ease/Lease Acres Out	Transaction Date	Amount Paid	Amount Received
Wild Drake Island WHPA													
						Subtotal Site Acres:	72.81	0.00	0.00	0.00			
						Acres Sold:	0.00						
						Ease/Lease Acres In:	0.00						
							72.81	Wild Drake Island WHPA Total Acres					
Woods Bay FAS													
1537.1(01)	WD	15	26N	19W	FLATHEAD LAKE	GOMIEN D. & SHIRLEY K. BROWN	12.50	0.00	0.00	0.00	11-JUN-59	$20,000	$0
1537.5(01)	DD	15	26N	19W	FLATHEAD LAKE	HAROLD C. & HELEN F. BOURRET	0.00	0.80	0.00	0.00	24-SEP-63	$0	$8,510
						Subtotal Site Acres:	12.50	0.80	0.00	0.00			
						Acres Sold:	-0.80						
						Ease/Lease Acres In:	0.00						
							11.70	Woods Bay FAS Total Acres					
Totals for Region 1:						**Acres Owned**	**24,247.84**	**1,934.25**	**188,958.06**	**4,158.42**			
						Acres Sold:	**-1,934.25**						
						Easement/Lease Acres In:	**188,958.06**						
							211,271.65	**Total Acres with FWP Interest, Region 1**					

*.1=Fee Acquisition .2=Lease-In or R/W Easement .3=Conservation Easement .4=Exchange of Use .5=Disposal .6=R/W Easement Granted .7=Lease-Out .8=Misc .9=Reservation .10=Management Agreement

Region 2

MONTANA FISH, WILDLIFE AND PARKS 2015 LAND BOOK

*File Number	Doc Type	County	TWP	Range	Water Body	Grantor/Grantee	Acres Owned	Acres Sold	Ease/Lease Acres In	Ease/Lease Acres Out	Transaction Date	Amount Paid	Amount Received
Alberton Gorge Recreation Corridor AFLP													
2800.1(01)	WD	54	15N	24W	CLARK FORK RIVER	FIVE VALLEYS LAND TRUST, INC.	145.31	0.00	0.00	0.00	30-NOV-04	$0	$0
2800.1(02)	WD	54	15N	24W	CLARK FORK RIVER	STRANIE VENTURES, LLC	20.00	0.00	0.00	0.00	19-DEC-06	$220,000	$0
2800.9(01)	AGR	54	15N	24W	CLARK FORK RIVER	STRANIE VENTURES, LLC	0.00	0.00	0.00	0.00	19-DEC-06	$0	$0
						Subtotal Site Acres:	165.31	0.00	0.00	0.00			
						Acres Sold:	0.00						
						Ease/Lease Acres In:	0.00						
							165.31	Alberton Gorge Recreation Corridor AFLP Total Acres					
Alberton Gorge Recreation Corridor/Lower Osprey FAS													
2820.1(01)	WD	54	15N	24W	CLARK FORK RIVER	FIVE VALLEYS LAND TRUST, INC.	24.00	0.00	0.00	0.00	30-NOV-04	$0	$0
						Subtotal Site Acres:	24.00	0.00	0.00	0.00			
						Acres Sold:	0.00						
						Ease/Lease Acres In:	0.00						
							24.00	Alberton Gorge Recreation Corridor/Lower Osprey FAS Total Acres					
Alberton Gorge Recreation Corridor/Middle Osprey FAS													
2815.1(01)	DD	54	15N	24W	CLARK FORK RIVER	UNITED STATES OF AMERICA	15.40	0.00	0.00	0.00	05-JAN-07	$0	$0
						Subtotal Site Acres:	15.40	0.00	0.00	0.00			
						Acres Sold:	0.00						
						Ease/Lease Acres In:	0.00						
							15.40	Alberton Gorge Recreation Corridor/Middle Osprey FAS Total Acres					
Alberton Gorge Recreation Corridor/Ralph's Takeout AFLP													
2805.1(01)	WD	54	15N	24W	CLARK FORK RIVER	FIVE VALLEYS LAND TRUST, INC.	103.00	0.00	0.00	0.00	30-NOV-04	$0	$0
						Subtotal Site Acres:	103.00	0.00	0.00	0.00			
						Acres Sold:	0.00						
						Ease/Lease Acres In:	0.00						
							103.00	Alberton Gorge Recreation Corridor/Ralph's Takeout AFLP Total Acres					
Alberton Gorge Recreation Corridor/Upper Osprey FAS													

*.1=Fee Acquisition .2=Lease-In or R/W Easement .3=Conservation Easement .4=Exchange of Use .5=Disposal .6=R/W Easement Granted .7=Lease-Out .8=Misc .9=Reservation .10=Management Agreement

MONTANA FISH, WILDLIFE AND PARKS 2015 LAND BOOK

*File Number	Doc Type	County	TWP	Range	Water Body	Grantor/Grantee	Acres Owned	Acres Sold	Ease/Lease Acres In	Ease/Lease Acres Out	Transaction Date	Amount Paid	Amount Received
Alberton Gorge Recreation Corridor/Upper Osprey FAS													
2810.1(01)	WD	54	15N	24W	CLARK FORK RIVER	FIVE VALLEYS LAND TRUST, INC.	17.29	0.00	0.00	0.00	30-NOV-04	$0	$0
						Subtotal Site Acres:	17.29	0.00	0.00	0.00			
						Acres Sold:	0.00						
						Ease/Lease Acres In:	0.00						
							17.29	Alberton Gorge Recreation Corridor/Upper Osprey FAS Total Acres					
Anaconda Smoke Stack SP													
2576.1(01)	GD	30	4N	11W	WARM SPRINGS CREEK	ANACONDA CHAMBER OF COMMERCE	2.22	0.00	0.00	0.00	03-MAY-89	$0	$0
2576.2(E)01	ES	30	4N	11W	NA	ATLANTIC RICHFIELD COMPANY	0.00	0.00	10.00	0.00	24-SEP-86	$0	$0
						Subtotal Site Acres:	2.22	0.00	10.00	0.00			
						Acres Sold:	0.00						
						Ease/Lease Acres In:	10.00						
							12.22	Anaconda Smoke Stack SP Total Acres					
Angevine FAS													
2382.2(E)01	ES	04	13N	17W	BLACKFOOT RIVER	MDT	0.00	0.00	13.02	0.00	13-APR-04	$0	$0
						Subtotal Site Acres:	0.00	0.00	13.02	0.00			
						Acres Sold:	0.00						
						Ease/Lease Acres In:	13.02						
							13.02	Angevine FAS Total Acres					
Aunt Molly WMA													
2415.1(01)	WD	28	13N	11W	BLACKFOOT RIVER	TBM RANCH, INC.	1184.34	0.00	0.00	0.00	05-OCT-79	$655,811	$0
2415.4(01)	LS	28	13N	11W	NEVADA SPRING CREEK	BLACKFOOT RIVER RANCH	0.00	0.00	0.00	0.00	25-JUN-13	$0	$0
2415.6(A)01	RWES	28	13N	11W	BLACKFOOT RIVER	MISSOULA ELECTRIC COOPERATIVE, INC.	0.00	0.00	0.00	0.00	04-SEP-81	$0	$0
						Subtotal Site Acres:	1,184.34	0.00	0.00	0.00			
						Acres Sold:	0.00						
						Ease/Lease Acres In:	0.00						
							1,184.34	Aunt Molly WMA Total Acres					
Bass Creek FAS													
2270.2(L)01	ES	13	9N	20W	BITTERROOT RIVER	MDT	0.00	0.00	22.50	0.00	11-FEB-14	$0	$0

*.1=Fee Acquisition .2=Lease-In or R/W Easement .3=Conservation Easement .4=Exchange of Use .5=Disposal .6=R/W Easement Granted .7=Lease-Out .8=Misc .9=Reservation .10=Management Agreement

MONTANA FISH, WILDLIFE AND PARKS 2015 LAND BOOK

*File Number	Doc Type	County	TWP	Range	Water Body	Grantor/Grantee	Acres Owned	Acres Sold	Ease/Lease Acres In	Ease/Lease Acres Out	Transaction Date	Amount Paid	Amount Received
Bass Creek FAS													
						Subtotal Site Acres:	0.00	0.00	22.50	0.00			
						Acres Sold:	0.00						
						Ease/Lease Acres In:	22.50						
							22.50	Bass Creek FAS Total Acres					
Bearmouth FAS													
2280.1(01)	GD	46	11N	15W	CLARK FORK RIVER	STIMSON LUMBER COMPANY	9.49	0.00	0.00	0.00	21-NOV-06	$0	$0
2280.1(02)	WD	46	11N	15W	CLARK FORK RIVER	FIVE VALLEYS LAND TRUST, INC.	21.84	0.00	0.00	0.00	17-DEC-08	$0	$0
						Subtotal Site Acres:	31.33	0.00	0.00	0.00			
						Acres Sold:	0.00						
						Ease/Lease Acres In:	0.00						
							31.33	Bearmouth FAS Total Acres					
Beavertail Hill SP													
2543.1(01)	WD	04	11N	16W	CLARK FORK RIVER	OTIS R. KEAYS & ETHEL CLARINE KEAYS	65.00	0.00	0.00	0.00	21-SEP-68	$13,000	$0
2543.6(A)01	ES	04	11N	16W	CLARK FORK RIVER	MOUNTAIN STATES TELEPHONE&TELEGRAPH	0.00	0.00	0.00	0.00	25-MAY-88	$0	$200
2543.6(A)02	RWES	04	11N	16W	CLARK FORK	THE MONTANA POWER COMPANY	0.00	0.00	0.00	0.00	09-AUG-96	$0	$2,340
						Subtotal Site Acres:	65.00	0.00	0.00	0.00			
						Acres Sold:	0.00						
						Ease/Lease Acres In:	0.00						
							65.00	Beavertail Hill SP Total Acres					
Beavertail Pond FAS													
2356.1(01)	WD	04	11N	16W	BEAVERTAIL POND	WASHINGTON, DENNIS R.	53.52	0.00	0.00	0.00	26-JUL-88	$88,500	$0
						Subtotal Site Acres:	53.52	0.00	0.00	0.00			
						Acres Sold:	0.00						
						Ease/Lease Acres In:	0.00						
							53.52	Beavertail Pond FAS Total Acres					
Bell Crossing FAS													
2290.1(01)	WD	13	8N	20W	BITTERROOT RIVER	JOHN L. REELY	65.12	0.00	0.00	0.00	05-MAY-78	$46,000	$0

*.1=Fee Acquisition .2=Lease-In or R/W Easement .3=Conservation Easement .4=Exchange of Use .5=Disposal .6=R/W Easement Granted .7=Lease-Out .8=Misc .9=Reservation .10=Management Agreement

MONTANA FISH, WILDLIFE AND PARKS 2015 LAND BOOK

*File Number	Doc Type	County	TWP	Range	Water Body	Grantor/Grantee	Acres Owned	Acres Sold	Ease/Lease Acres In	Ease/Lease Acres Out	Transaction Date	Amount Paid	Amount Received
Bell Crossing FAS													
						Subtotal Site Acres:	65.12	0.00	0.00	0.00			
						Acres Sold:	0.00						
						Ease/Lease Acres In:	0.00						
							65.12	Bell Crossing FAS Total Acres					
Big Eddy FAS													
2250.1(01)	WD	54	17N	26W	CLARK FORK RIVER	WARRELL C.& HELEN MARGARET BROCKWAY	19.01	0.00	0.00	0.00	12-JUL-94	$95,064	$0
2250.1(02)	WD	54	17N	26W	CLARK FORK RIVER	PLUM CREEK TIMBER CO., L.P.	0.90	0.00	0.00	0.00	04-AUG-94	$4,524	$0
2250.6(A)01	RWES	54	17N	26W	CLARK FORK RIVER	TOUCH AMERICA AND ATT	0.00	0.00	0.00	0.34	09-JAN-01	$0	$500
						Subtotal Site Acres:	19.91	0.00	0.00	0.34			
						Acres Sold:	0.00						
						Ease/Lease Acres In:	0.00						
							19.91	Big Eddy FAS Total Acres					
Big Pine FAS													
2207.2(E)01	RWDD	54	14N	24W	FISH CREEK	DNRC	0.00	0.00	19.00	0.00	16-MAY-67	$190	$0
						Subtotal Site Acres:	0.00	0.00	19.00	0.00			
						Acres Sold:	0.00						
						Ease/Lease Acres In:	19.00						
							19.00	Big Pine FAS Total Acres					
Biresch/FVLT CE FCE													
2122.9(01)	DDCE	05	13N	9W	WILLOW CREEK	GERALD AND SUSAN BIRESCH	0.00	0.00	0.00	0.00	19-DEC-08	$0	$0
						Subtotal Site Acres:	0.00	0.00	0.00	0.00			
						Acres Sold:	0.00						
						Ease/Lease Acres In:	0.00						
							0.00	Biresch/FVLT CE FCE Total Acres					
Bitterroot North FAS													
2262.1(01)	WD	04	12N	20W	BITTERROOT RIVER	MT NATURAL HISTORY CENTER, INC	77.60	0.00	0.00	0.00	26-JAN-09	$96,000	$0
2262.1(02)	WD	04	12N	20W	BITTERROOT RIVER	ROY L. PROCK	35.06	0.00	0.00	0.00	09-DEC-96	$0	$0

*.1=Fee Acquisition .2=Lease-In or R/W Easement .3=Conservation Easement .4=Exchange of Use .5=Disposal .6=R/W Easement Granted .7=Lease-Out .8=Misc .9=Reservation .10=Management Agreement

*File Number	Doc Type	County	TWP	Range	Water Body	Grantor/Grantee	Acres Owned	Acres Sold	Ease/Lease Acres In	Ease/Lease Acres Out	Transaction Date	Amount Paid	Amount Received
Bitterroot North FAS													
						Subtotal Site Acres:	112.66	0.00	0.00	0.00			
						Acres Sold:	0.00						
						Ease/Lease Acres In:	0.00						
							112.66	Bitterroot North FAS Total Acres					
Bitterroot River Parcel 4 FAS													
2258.1(01)	WD	04	12N	20W	BITTERROOT RIVER	ROY L. PROCK	3.02	0.00	0.00	0.00	09-DEC-96	$0	$0
						Subtotal Site Acres:	3.02	0.00	0.00	0.00			
						Acres Sold:	0.00						
						Ease/Lease Acres In:	0.00						
							3.02	Bitterroot River Parcel 4 FAS Total Acres					
Bitterroot River Parcel 4A-6 FAS													
2256.1(01)	WD	04	12N	20W	BITTERROOT RIVER	ROY L. PROCK	37.52	0.00	0.00	0.00	09-DEC-96	$0	$0
						Subtotal Site Acres:	37.52	0.00	0.00	0.00			
						Acres Sold:	0.00						
						Ease/Lease Acres In:	0.00						
							37.52	Bitterroot River Parcel 4A-6 FAS Total Acres					
Bitterroot River Parcel 4A-7 FAS													
2257.1(01)	WD	04	12N	20W	BITTERROOT RIVER	ROY L. PROCK	4.26	0.00	0.00	0.00	09-DEC-96	$0	$0
						Subtotal Site Acres:	4.26	0.00	0.00	0.00			
						Acres Sold:	0.00						
						Ease/Lease Acres In:	0.00						
							4.26	Bitterroot River Parcel 4A-7 FAS Total Acres					
Bitterroot River Parcel 5 FAS													
2259.1(01)	WD	04	12N	20W	BITTERROOT RIVER	ROY L. PROCK	18.14	0.00	0.00	0.00	09-DEC-96	$0	$0
						Subtotal Site Acres:	18.14	0.00	0.00	0.00			
						Acres Sold:	0.00						
						Ease/Lease Acres In:	0.00						
							18.14	Bitterroot River Parcel 5 FAS Total Acres					
Blackfoot Corridor 2010 Agr. FAS													

*.1=Fee Acquisition .2=Lease-In or R/W Easement .3=Conservation Easement .4=Exchange of Use .5=Disposal .6=R/W Easement Granted .7=Lease-Out .8=Misc .9=Reservation .10=Management Agreement

*File Number	Doc Type	County	TWP	Range	Water Body	Grantor/Grantee	Acres Owned	Acres Sold	Ease/Lease Acres In	Ease/Lease Acres Out	Transaction Date	Amount Paid	Amount Received
Blackfoot Corridor 2010 Agr. FAS													
2740.2(L)01	AGR	04			BLACKFOOT RIVER	RECREATION CORRIDOR LANDOWNERS	0.00	0.00	0.00	0.00	28-JUL-10	$0	$0
						Subtotal Site Acres:	0.00	0.00	0.00	0.00			
						Acres Sold:	0.00						
						Ease/Lease Acres In:	0.00						
							0.00	Blackfoot Corridor 2010 Agr. FAS Total Acres					
Blackfoot Corridor/Six Stall FAS													
2743.2(L)01	PER	04	14N	14W	BLACKFOOT RIVER	LAND M. LINDBERGH GRANDCHILDREN FAMILY LP	0.00	0.00	0.70	0.00	09-JUN-05	$0	$0
						Subtotal Site Acres:	0.00	0.00	0.70	0.00			
						Acres Sold:	0.00						
						Ease/Lease Acres In:	0.70						
							0.70	Blackfoot Corridor/Six Stall FAS Total Acres					
Blackfoot River CE FCE													
2735.3(01)	CE	04	14N	14W	BLACKFOOT RIVER	DNRC	0.00	0.00	1225.00	0.00	02-NOV-83	$34,375	$0
2735.8(01)	PER	04	15N	14W	BLACKFOOT RIVER	N/A	0.00	0.00	0.00	0.00	01-SEP-93	$0	$0
						Subtotal Site Acres:	0.00	0.00	1,225.00	0.00			
						Acres Sold:	0.00						
						Ease/Lease Acres In:	1,225.00						
							1,225.00	Blackfoot River CE FCE Total Acres					
Blackfoot Special Game Management Area AFLW													
2470.8(01)	AGR	04	14N	14W	BLACKFOOT RIVER	DSL, BLM, PRIVATE LANDOWNERS, ETC.	0.00	0.00	0.00	0.00	01-AUG-83	$0	$0
						Subtotal Site Acres:	0.00	0.00	0.00	0.00			
						Acres Sold:	0.00						
						Ease/Lease Acres In:	0.00						
							0.00	Blackfoot Special Game Management Area AFLW Total Acres					
Blackfoot-Clearwater CE WCE													
2110.3(01)	CE	04	15N	14W	COTTONWOOD CREEK	DNRC	0.00	0.00	6849.48	0.00	15-MAR-04	$1,598,965	$0

*.1=Fee Acquisition .2=Lease-In or R/W Easement .3=Conservation Easement .4=Exchange of Use .5=Disposal .6=R/W Easement Granted .7=Lease-Out .8=Misc .9=Reservation .10=Management Agreement

MONTANA FISH, WILDLIFE AND PARKS 2015 LAND BOOK

Blackfoot-Clearwater CE WCE

Subtotal Site Acres:	0.00	0.00	6,849.48	0.00
Acres Sold:	0.00			
Ease/Lease Acres In:	6,849.48			
	6,849.48	Blackfoot-Clearwater CE WCE Total Acres		

Blackfoot-Clearwater WMA

*File Number	Doc Type	County	TWP	Range	Water Body	Grantor/Grantee	Acres Owned	Acres Sold	Ease/Lease Acres In	Ease/Lease Acres Out	Transaction Date	Amount Paid	Amount Received
2063.1(01)	WD	04	14N	14W	CLEARWATER RIVER	CLIFFORD F. BOYD	10836.00	0.00	0.00	0.00	27-NOV-48	$160,000	$0
2063.1(02)	WD	28	15N	11W	CLEARWATER RIVER	EUGENE W. & GERTRUDE M. COPENHAVER	1208.44	0.00	0.00	0.00	20-FEB-57	$0	$0
2063.1(03)	WD	28	15N	11W	CLEARWATER RIVER	HUGH B. & EVA F. COPENHAVER	320.00	0.00	0.00	0.00	20-FEB-57	$0	$0
2063.1(04)	WD	28	15N	11W	CLEARWATER RIVER	RUTH E. CLARK	480.00	0.00	0.00	0.00	25-MAR-57	$2,400	$0
2063.1(05)	PT	04	16N	14W	CLEARWATER RIVER	U.S. BUREAU OF LAND MANAGEMENT	0.19	0.00	0.00	0.00	27-MAR-56	$1	$0
2063.1(06)	WD	28	15N	11W	CLEARWATER RIVER	DON F. & MARGARET B. VALITON	300.00	0.00	0.00	0.00	20-MAY-58	$1,500	$0
2063.1(07)	PT	28	15N	11W	CLEARWATER RIVER	U.S. BUREAU OF LAND MANAGEMENT	321.24	0.00	0.00	0.00	29-AUG-63	$813	$0
2063.1(08)	PT	28	15N	11W	CLEARWATER RIVER	U.S. BUREAU OF LAND MANAGEMENT	329.93	0.00	0.00	0.00	26-MAY-64	$825	$0
2063.1(09)	WD	04	14N	14W	CLEARWATER RIVER	POTTER, O. W.	1.79	0.00	0.00	0.00	06-OCT-64	$0	$0
2063.1(10)	WD	04	14N	14W	CLEARWATER RIVER	FRANK & CLARA VANNOY	2.01	0.00	0.00	0.00	10-NOV-64	$0	$0
2063.1(11)	PT	28	15N	11W	CLEARWATER RIVER	U.S. BUREAU OF LAND MANAGEMENT	318.75	0.00	0.00	0.00	31-MAR-65	$811	$0
2063.1(12)	QCD	28	15N	11W	CLEARWATER RIVER	ANACONDA CO.	643.60	0.00	0.00	0.00	30-JUN-65	$0	$0
2063.1(14)	QCD	04	14N	14W	CLEARWATER RIVER	CHICAGO,MILWAUKEE,ST.PAUL & PACIFIC	9.32	0.00	0.00	0.00	14-MAR-79	$11,200	$0
2063.1(15)	WD	28	15N	13W	COTTONWOOD CREEK	DREYER LAND PARTNERSHIP	2960.00	0.00	0.00	0.00	25-OCT-89	$1,464,756	$0
2063.1(17)	WD	04	14N	14W		HAROLD & MARY LAKE	1.00	0.00	0.00	0.00	29-DEC-78	$0	$0
2063.1(18)	PT	04	15N	14W		DNRC	3487.00	0.00	0.00	0.00	21-DEC-95	$0	$0
2063.1(19)	WD	04	15N	14W	NONE	ROCKY MOUNTAIN ELK FOUNDATION	333.00	0.00	0.00	0.00	28-JUN-99	$372,325	$0
2063.1(20)	WD	04	15N	14W	NONE	ROCKY MOUNTAIN ELK FOUNDATION	526.00	0.00	0.00	0.00	22-JUN-00	$127,675	$0
2063.1(21)	WD	28	14N	13W	BIG BLACKFOOT RIVER	MURPHY, JOSEPH B ET AL	282.00	0.00	0.00	0.00	31-AUG-67	$0	$0
2063.1(22)	WD	28	14N	13W	BLACKFOOT RIVER	R.P. GLASSCOCK	164.68	0.00	0.00	0.00	21-APR-67	$0	$0
2063.1(23)	GD	04	15N	14W	NONE	DNRC	1080.00	0.00	0.00	0.00	12-NOV-02	$0	$0
2063.1(24)	WD	04	15N	13W		ROCKY MOUNTAIN ELK FOUNDATION	3834.42	0.00	0.00	0.00	18-OCT-04	$3,300,000	$0
2063.1(25)	WD	28	15N	11W		ROCKY MOUNTAIN ELK FOUNDATION	180.00	0.00	0.00	0.00	13-MAR-07	$270,000	$0
2063.1(26)	WD	28	15N	11W		THE NATURE CONSERVANCY	1028.98	0.00	0.00	0.00	30-JUN-09	$2,100,000	$0
2063.1(27)	WD	28	15N	11W		THE NATURE CONSERVANCY	1268.09	0.00	0.00	0.00	25-AUG-09	$600,000	$0
2063.1(28)	WD	28	15N	11W		THE NATURE CONSERVANCY	314.17	0.00	0.00	0.00	29-SEP-09	$250,000	$0
2063.1(29)	WD	04	15N	14W	CLEARWATER RIVER	WENDELL B. ADAMS	52.73	0.00	0.00	0.00	26-JAN-10	$0	$0
2063.2(E)14	GD	28	16N	13W	NONE	DNRC	0.00	0.00	1.43	0.00	12-NOV-02	$0	$0
2063.2(E)18	RWDD	04	15N	14W		ROCKY MOUNTAIN ELK FOUNDATION	0.00	0.00	6.84	0.00	28-OCT-04	$0	$0
2063.2(L)04	AGR	04	16N	14W	CLEARWATER RIVER	DNRC	0.00	0.00	3582.11	0.00	16-APR-07	$4,107	$0
2063.2(L)09	AGR	04	15N	14W		DNRC	0.00	0.00	1925.00	0.00	16-APR-07	$3,358	$0
2063.2(L)13	AGR	04	16N	15W	DREW CREEK	DNRC	0.00	0.00	160.00	0.00	01-MAR-11	$216	$0

*.1=Fee Acquisition .2=Lease-In or R/W Easement .3=Conservation Easement .4=Exchange of Use .5=Disposal .6=R/W Easement Granted .7=Lease-Out .8=Misc .9=Reservation .10=Management Agreement

Blackfoot-Clearwater WMA

*File Number	Doc Type	County	TWP	Range	Water Body	Grantor/Grantee	Acres Owned	Acres Sold	Ease/Lease Acres In	Ease/Lease Acres Out	Transaction Date	Amount Paid	Amount Received
2063.4(01)	LS	28	15N	13W		TWO CREEK RANCH LLC	0.00	0.00	0.00	0.00	25-JUN-14	$0	$0
2063.5(01)	WD	04	15N	14W	CLEARWATER RIVER	EUGENE & GERTRUDE COPENHAVER	0.00	687.12	0.00	0.00	16-APR-57	$0	$0
2063.5(02)	DD	04	14N	14W	CLEARWATER RIVER	ORRIN W. POTTER	0.00	80.00	0.00	0.00	21-SEP-64	$0	$1,564
2063.5(03)	DD	28	15N	13W	CLEARWATER RIVER	BIGNELL, ELLA	0.00	262.35	0.00	0.00	25-AUG-64	$0	$5,178
2063.5(04)	DD	04	14N	14W	CLEARWATER RIVER	VANNOY, FRANK	0.00	176.88	0.00	0.00	09-OCT-64	$0	$3,148
2063.5(05)	DD	04	15N	14W	CLEARWATER RIVER	WALTER & CLARA VANNOY ET AL	0.00	333.55	0.00	0.00	09-OCT-64	$0	$4,564
2063.5(06)	DD	04	14N	14W	CLEARWATER RIVER	ANACONDA CO.	0.00	319.75	0.00	0.00	19-APR-65	$0	$0
2063.5(07)	DD	28	15N	13W	CLEARWATER RIVER	MURPHY BROS.	0.00	960.00	0.00	0.00	30-SEP-65	$0	$7,000
2063.5(09)	DD	28	15N	13W	CLEARWATER RIVER	JOSEPH H. MURPHY & THOMAS S. MURPHY	0.00	160.00	0.00	0.00	20-SEP-65	$0	$0
2063.5(10)	DD	28	15N	13W	CLEARWATER RIVER	ANACONDA CO.	0.00	461.07	0.00	0.00	19-AUG-70	$0	$0
2063.5(11)	GD	04	14N	14W	CLEARWATER RIVER	MDT	0.00	21.94	0.00	0.00	11-MAR-82	$0	$0
2063.5(12)	DD	04	15N	14W	CLEARWATER RIVER	HAROLD LAKE,GREENFIELD&CLATTERBUCK	0.00	285.57	0.00	0.00	21-MAR-66	$0	$0
2063.5(13)	GD	04	15N	14W		DNRC	0.00	1827.00	0.00	0.00	21-DEC-95	$0	$0
2063.5(14)	GD	04	15N	14W		REX S. GRIFFIN	0.00	253.60	0.00	0.00	13-JAN-98	$0	$0
2063.5(15)	DD	28	14N	13W		ANACONDA COMPANY	0.00	80.00	0.00	0.00	23-AUG-66	$0	$0
2063.5(16)	GD	28	14N	13W	BLACKFOOT RIVER	CHAMPION INTERNATIONAL CORPORATION	0.00	82.00	0.00	0.00	17-JUL-87	$0	$0
2063.5(17)	GD	28	16N	13W	NONE	DNRC	0.00	1740.00	0.00	0.00	12-NOV-02	$0	$0
2063.5(18)	GD	28	15N	13W	CLEARWATER RIVER	THOMAS AND LYNN MEREDITH, TRUSTEES	0.00	7.15	0.00	0.00	24-MAR-08	$0	$0
2063.5(19)	QCD	04	15N	14W	CLEARWATER RIVER	MDT	0.00	18.92	0.00	0.00	27-APR-11	$0	$0
2063.6(A)01	RWES	04	15N	14W		MONTANA POWER COMPANY	0.00	0.00	0.00	0.00	16-JUN-64	$0	$325
2063.6(A)02	ES	04	14N	14W	CLEARWATER RIVER	BLACKFOOT TELEPHONE COOPERATIVE,INC	0.00	0.00	0.00	1.00	06-APR-79	$0	$100
2063.6(A)03	RWDD	04	14N	14W	CLEARWATER RIVER	MISSOULA ELECTRIC COOP, INC.	0.00	0.00	0.00	0.13	08-DEC-54	$0	$0
2063.6(A)04	RWES	04	15N	14W		BLACKFOOT TELEPHONE COOPERATIVE,INC	0.00	0.00	0.00	0.24	14-SEP-94	$0	$200
2063.6(B)03	ES	04	14N	14W		MDT	0.00	0.00	0.00	1.86	08-JUN-92	$0	$600
2063.6(B)04	ES	04	15N	14W		DNRC	0.00	0.00	0.00	0.00	21-DEC-95	$0	$0
2063.6(B)05	ES	04	15N	14W		DNRC	0.00	0.00	0.00	0.00	21-DEC-95	$0	$0
2063.6(C)01	ES	04	14N	14W	CLEARWATER RIVER	HAROLD LAKE,GREENFIELD&CLATTERBUCK	0.00	0.00	0.00	0.98	12-JUN-84	$0	$100
2063.8(01)	COR	00				N/A	0.00	0.00	0.00	0.00		$0	$0
2063.9(01)	DD	04	15N	14W		WALTER AND CLARA VANNOY ET AL	0.00	0.00	0.00	0.00	09-OCT-64	$0	$0
2063.9(02)	DD	28	15N	13W		JOSEPH AND THOMAS MURPHY	0.00	0.00	0.00	0.00	20-SEP-65	$0	$0
2063.9(03)	DD	28	14N	13W	BLACKFOOT RIVER	ANACONDA COMPANY	0.00	0.00	0.00	0.00	10-JUL-70	$0	$0
2063.9(04)	GD	04	15N	14W	NA	DNRC	0.00	0.00	0.00	0.00	21-DEC-95	$0	$0
2063.9(05)	GD	28	16N	13W	NONE	DNRC	0.00	0.00	0.00	0.00	12-NOV-02	$0	$0

*.1=Fee Acquisition .2=Lease-In or R/W Easement .3=Conservation Easement .4=Exchange of Use .5=Disposal .6=R/W Easement Granted .7=Lease-Out .8=Misc .9=Reservation .10=Management Agreement

*File Number	Doc Type	County	TWP	Range	Water Body	Grantor/Grantee	Acres Owned	Acres Sold	Ease/Lease Acres In	Ease/Lease Acres Out	Transaction Date	Amount Paid	Amount Received
Blackfoot-Clearwater WMA													
						Subtotal Site Acres:	30,283.34	7,756.90	5,675.38	4.21			
						Acres Sold:	-7,756.90						
						Ease/Lease Acres In:	5,675.38						
							28,201.82	Blackfoot-Clearwater WMA Total Acres					
Blue Eyed Nellie WMA													
2140.1(01)	WD	30	5N	12W	NA	AUDREY B HAFFEY	6.27	0.00	0.00	0.00	18-FEB-00	$18,000	$0
2140.1(02)	WD	30	5N	12W		COPPERSTONE DEVELOPMENT LTD	97.26	0.00	0.00	0.00	11-JAN-06	$300,000	$0
2140.1(03)	WD	30	5N	12W		FOUNDATION FOR NORTH AMERICAN WILD SHEEP	59.32	0.00	0.00	0.00	27-APR-06	$30,000	$0
2140.1(04)	QCD	30	5N	12W		WAYNE AND DIANE TERNES	1.04	0.00	0.00	0.00	03-AUG-06	$0	$0
2140.1(05)	WD	30	5N	12W		FIVE VALLEYS LAND TRUST	29.74	0.00	0.00	0.00	05-APR-10	$125,000	$0
						Subtotal Site Acres:	193.63	0.00	0.00	0.00			
						Acres Sold:	0.00						
						Ease/Lease Acres In:	0.00						
							193.63	Blue Eyed Nellie WMA Total Acres					
Bolin Ranches CE WCE													
2070.3(01)	CE	13	9N	19W	N/A	BOLIN RANCHES	0.00	0.00	5204.00	0.00	20-MAY-97	$1,197,211	$0
						Subtotal Site Acres:	0.00	0.00	5,204.00	0.00			
						Acres Sold:	0.00						
						Ease/Lease Acres In:	5,204.00						
							5,204.00	Bolin Ranches CE WCE Total Acres					
Brown Valley CE WCE													
2065.3(01)	DDCE	13	9N	19W	N/A	BROWN VALLEY FAMILY RANCH, L.L.P.	0.00	0.00	1800.47	0.00	18-DEC-95	$400,000	$0
2065.3(02)	DDCE	13	9N	19W	N/A	BROWN VALLEY FAMILY RANCH, L.L.P.	0.00	0.00	68.42	0.00	27-DEC-00	$15,200	$0
2065.3(03)	DDCE	13	10N	19W	N/A	BROWN VALLEY FAMILY RANCH, L.L.P.	0.00	0.00	204.50	0.00	08-OCT-08	$45,400	$0
						Subtotal Site Acres:	0.00	0.00	2,073.39	0.00			
						Acres Sold:	0.00						
						Ease/Lease Acres In:	2,073.39						
							2,073.39	Brown Valley CE WCE Total Acres					
Brown's Lake FAS													
2420.1(01)	WD	28	14N	11W	BROWNS LAKE	TBM RANCH, INC.	56.97	0.00	0.00	0.00	05-OCT-79	$0	$0

*.1=Fee Acquisition .2=Lease-In or R/W Easement .3=Conservation Easement .4=Exchange of Use .5=Disposal .6=R/W Easement Granted .7=Lease-Out .8=Misc .9=Reservation .10=Management Agreement

*File Number	Doc Type	County	TWP	Range	Water Body	Grantor/Grantee	Acres Owned	Acres Sold	Ease/Lease Acres In	Ease/Lease Acres Out	Transaction Date	Amount Paid	Amount Received
Brown's Lake FAS													
2420.2(L)01	LS	28	14N	11W	BROWN'S LAKE	STEVE M. & SUSAN G. GRAVELEY	0.00	0.00	20.00	0.00	10-JUN-14	$15,000	$0
						Subtotal Site Acres:	56.97	0.00	20.00	0.00			
						Acres Sold:	0.00						
						Ease/Lease Acres In:	20.00						
							76.97	Brown's Lake FAS Total Acres					
Buckhouse Bridge FAS													
2295.1(01)	QCD	04	12N	20W	BITTERROOT RIVER	GARY LACHMAN, RANDA OKKEN	2.79	0.00	0.00	0.00	21-OCT-86	$0	$0
						Subtotal Site Acres:	2.79	0.00	0.00	0.00			
						Acres Sold:	0.00						
						Ease/Lease Acres In:	0.00						
							2.79	Buckhouse Bridge FAS Total Acres					
Calf Creek WMA													
2086.1(01)	WD	13	6N	19W	NA	BESSIE L. HORN	2876.98	0.00	0.00	0.00	15-MAR-60	$100,000	$0
2086.1(02)	WD	13	6N	19W	NA	JAMES WEBER	6.53	0.00	0.00	0.00	08-AUG-69	$0	$0
2086.1(03)	WD	13	6N	19W	NA	DIANA L. & LAURENCE ECK	80.00	0.00	0.00	0.00	26-JUL-79	$63,000	$0
2086.1(04)	WD	13	6N	19W	NA	FIVE-TEN DEVELOPMENT CO.	130.00	0.00	0.00	0.00	24-FEB-86	$0	$0
2086.1(05)	PT	13	6N	19W		DNRC	160.00	0.00	0.00	0.00	03-APR-09	$0	$0
2086.1(06)	WD	13	6N	19W		CHRISTOPHER E. YOUNG	68.32	0.00	0.00	0.00	04-DEC-11	$0	$0
2086.5(01)	DD	13	6N	19W	NA	NORMAN E. CRAWFORD	0.00	592.91	0.00	0.00	29-SEP-67	$0	$0
2086.5(02)	DD	13	6N	19W	NA	U.S. FOREST SERVICE	0.00	313.66	0.00	0.00	14-JUN-71	$0	$0
2086.5(03)	GD	13	6N	19W	NA	FIVE-TEN DEVELOPMENT	0.00	12.60	0.00	0.00	24-FEB-86	$0	$0
2086.6(B)01	RWES	13	6N	19W		EDWARD H. & ERIKA F. KERPA	0.00	0.00	0.00	6.53	25-SEP-86	$0	$0
2086.6(B)02	RWES	13	6N	19W		FIVE TEN DEVELOPMENT COMPANY INC.	0.00	0.00	0.00	0.08	16-MAY-86	$0	$0
						Subtotal Site Acres:	3,321.83	919.17	0.00	6.61			
						Acres Sold:	-919.17						
						Ease/Lease Acres In:	0.00						
							2,402.66	Calf Creek WMA Total Acres					
Cedar Meadow FAS													
2335.1(01)	WD	28	13N	12W	BLACKFOOT RIVER (SF)	BIGNELL, ELLA	2.92	0.00	0.00	0.00	25-AUG-64	$0	$0

*.1=Fee Acquisition .2=Lease-In or R/W Easement .3=Conservation Easement .4=Exchange of Use .5=Disposal .6=R/W Easement Granted .7=Lease-Out .8=Misc .9=Reservation .10=Management Agreement

*File Number	Doc Type	County	TWP	Range	Water Body	Grantor/Grantee	Acres Owned	Acres Sold	Ease/Lease Acres In	Ease/Lease Acres Out	Transaction Date	Amount Paid	Amount Received
Cedar Meadow FAS													
						Subtotal Site Acres:	2.92	0.00	0.00	0.00			
						Acres Sold:	0.00						
						Ease/Lease Acres In:	0.00						
							2.92	Cedar Meadow FAS Total Acres					
Chief Looking Glass FAS													
2275.2(E)01	RWDD	04	11N	20W	BITTERROOT RIVER	DNRC	0.00	0.00	13.00	0.00	16-MAY-67	$135	$0
						Subtotal Site Acres:	0.00	0.00	13.00	0.00			
						Acres Sold:	0.00						
						Ease/Lease Acres In:	13.00						
							13.00	Chief Looking Glass FAS Total Acres					
Clearwater Crossing FAS													
2064.1(01)	WD	04	14N	14W	CLEARWATER RIVER	CLIFFORD F BOYD	0.00	0.00	0.00	0.00	27-NOV-48	$0	$0
						Subtotal Site Acres:	0.00	0.00	0.00	0.00			
						Acres Sold:	0.00						
						Ease/Lease Acres In:	0.00						
							0.00	Clearwater Crossing FAS Total Acres					
Clearwater Junction CE WCE													
2100.3(01)	CE	04	15N	14W	CLEARWATER RIVER	REX S. GRIFFIN	0.00	0.00	253.60	0.00	15-JAN-98	$0	$0
						Subtotal Site Acres:	0.00	0.00	253.60	0.00			
						Acres Sold:	0.00						
						Ease/Lease Acres In:	253.60						
							253.60	Clearwater Junction CE WCE Total Acres					
Clearwater R. Fish Barrier AFLF													
2116.2(E)01	ES	04	17N	15W	CLEARWATER RIVER	ARDES CLAY	0.00	0.00	8.44	0.00	18-OCT-63	$440	$0
2116.2(E)02	ES	04	17N	15W	CLEARWATER RIVER	W.M. & JEAN WALTERSKIRCHEN	0.00	0.00	9.13	0.00	19-OCT-63	$460	$0
2116.8(01)	COR	04			CLEARWATER RIVER	N/A	0.00	0.00	0.00	0.00		$0	$0
						Subtotal Site Acres:	0.00	0.00	17.57	0.00			
						Acres Sold:	0.00						
						Ease/Lease Acres In:	17.57						
							17.57	Clearwater R. Fish Barrier AFLF Total Acres					

*.1=Fee Acquisition .2=Lease-In or R/W Easement .3=Conservation Easement .4=Exchange of Use .5=Disposal .6=R/W Easement Granted .7=Lease-Out .8=Misc .9=Reservation .10=Management Agreement

*File Number	Doc Type	County	TWP	Range	Water Body	Grantor/Grantee	Acres Owned	Acres Sold	Ease/Lease Acres In	Ease/Lease Acres Out	Transaction Date	Amount Paid	Amount Received
Corrick's River Bend FAS													
2720.1(01)	DD	04	14N	15W	BLACKFOOT RIVER	CHAMPION INTERNATIONAL CORP.	31.82	0.00	0.00	0.00	14-DEC-92	$82,680	$0
						Subtotal Site Acres:	31.82	0.00	0.00	0.00			
						Acres Sold:	0.00						
						Ease/Lease Acres In:	0.00						
							31.82	Corrick's River Bend FAS Total Acres					
Council Grove SP													
2560.1(01)	WD	04	13N	20W	CLARK FORK RIVER	GEORGE F.DUSSAULT&EDWARD T.DUSSAULT	186.00	0.00	0.00	0.00	25-AUG-78	$140,000	$0
2560.1(02)	WD	04	13N	20W	CLARK FORK RIVER	GEORGE F.DUSSAULT&EDWARD T.DUSSAULT	1.09	0.00	0.00	0.00	29-MAY-84	$0	$0
2560.2(E)01	RWDD	04	13N	20W	CLARK FORK RIVER	DNRC	0.00	0.00	0.86	0.00	22-OCT-79	$25	$0
2560.2(E)02	ES	04	13N	20W	CLARK FORK RIVER	FRENCHTOWN IRRIGATION DISTRICT	0.00	0.00	0.00	0.00	24-APR-81	$0	$0
2560.5(01)	GD	04	13N	20W		EDWARD F.DUSSAULT,EDWARD T.DUSSAULT	0.00	1.09	0.00	0.00	29-MAY-84	$0	$0
						Subtotal Site Acres:	187.09	1.09	0.86	0.00			
						Acres Sold:	-1.09						
						Ease/Lease Acres In:	0.86						
							186.86	Council Grove SP Total Acres					
Cyr Bridge FAS													
2315.1(01)	WD	54	14N	24W	CLARK FORK RIVER	PARRIS JON ARDEN YOUNG&DANIEL J.YOU	9.89	0.00	0.00	0.00	03-JUL-86	$38,300	$0
2315.2(E)01	ES	54	14N	24W	CLARK FORK RIVER	PARRIS JON ARDEN YOUNG&DANIEL J.YOU	0.00	0.00	0.25	0.00	03-JUL-86	$0	$0
						Subtotal Site Acres:	9.89	0.00	0.25	0.00			
						Acres Sold:	0.00						
						Ease/Lease Acres In:	0.25						
							10.14	Cyr Bridge FAS Total Acres					
Dalton Mountain CE WCE													
2150.3(01)	DDCE	28	12N	9W	NEVADA LAKE	MELANY S. MANNIX	0.00	0.00	2729.15	0.00	09-SEP-08	$1,001,598	$0
2150.3(02)	DDCE	28	12N	9W	NEVADA LAKE	THE NATURE CONSERVANCY	0.00	0.00	2182.38	0.00	26-AUG-08	$377,402	$0

*.1=Fee Acquisition .2=Lease-In or R/W Easement .3=Conservation Easement .4=Exchange of Use .5=Disposal .6=R/W Easement Granted .7=Lease-Out .8=Misc .9=Reservation .10=Management Agreement

*File Number	Doc Type	County	TWP	Range	Water Body	Grantor/Grantee	Acres Owned	Acres Sold	Ease/Lease Acres In	Ease/Lease Acres Out	Transaction Date	Amount Paid	Amount Received
Dalton Mountain CE WCE													
						Subtotal Site Acres:	0.00	0.00	4,911.53	0.00			
						Acres Sold:	0.00						
						Ease/Lease Acres In:	4,911.53						
							4,911.53	Dalton Mountain CE WCE Total Acres					
Darby Bridge FAS													
2287.1(01)	WD	13	3N	21W	BITTERROOT RIVER	WENDALL H & ROSEMARY M GRIFFIN	3.75	0.00	0.00	0.00	28-JUN-01	$40,000	$0
						Subtotal Site Acres:	3.75	0.00	0.00	0.00			
						Acres Sold:	0.00						
						Ease/Lease Acres In:	0.00						
							3.75	Darby Bridge FAS Total Acres					
Deep Creek AFLP													
2246.1(01)	DD	04	14N	21W	CLARK FORK RIVER	CHAMPION INTERNATIONAL CORP.	100.00	0.00	0.00	0.00	07-JUL-87	$0	$0
2246.6(A)01	ES	04	14N	21W	DEEP CREEK	MONTANA POWER COMPANY	0.00	0.00	0.00	1.82	18-JAN-91	$0	$200
2246.7(E)01	LS	04	14N	21W	CLARK FORK RIVER	HELLGATE CIVILIAN SHOOTERS ASSOC.	0.00	0.00	0.00	100.00	14-JUL-97	$0	$322
						Subtotal Site Acres:	100.00	0.00	0.00	101.82			
						Acres Sold:	0.00						
						Ease/Lease Acres In:	0.00						
							100.00	Deep Creek AFLP Total Acres					
Deep Creek FAS													
2247.1(02)	DD	04	14N	21W	CLARK FORK RIVER	CHAMPION INTERNATIONAL CORP.	36.20	0.00	0.00	0.00	07-JUL-87	$0	$0
						Subtotal Site Acres:	36.20	0.00	0.00	0.00			
						Acres Sold:	0.00						
						Ease/Lease Acres In:	0.00						
							36.20	Deep Creek FAS Total Acres					
Demmons FAS													
2460.1(01)	QCD	13	6N	21W	BITTERROOT RIVER	CITIZENS STATE BANK, MARCUS DALY MEM HOSPITAL	0.97	0.00	0.00	0.00	10-AUG-00	$0	$0

*.1=Fee Acquisition .2=Lease-In or R/W Easement .3=Conservation Easement .4=Exchange of Use .5=Disposal .6=R/W Easement Granted .7=Lease-Out .8=Misc .9=Reservation .10=Management Agreement

*File Number	Doc Type	County	TWP	Range	Water Body	Grantor/Grantee	Acres Owned	Acres Sold	Ease/Lease Acres In	Ease/Lease Acres Out	Transaction Date	Amount Paid	Amount Received
Demmons FAS													
						Subtotal Site Acres:	0.97	0.00	0.00	0.00			
						Acres Sold:	0.00						
						Ease/Lease Acres In:	0.00						
							0.97	Demmons FAS Total Acres					
Douglas Creek CE WCE													
2196.3(01)	DDCE	28	12N	12W	DOUGLAS CREEK	MANLEY FAMILY LIMITED PARTNERSHIP	0.00	0.00	1360.00	0.00	24-MAY-13	$472,288	$0
						Subtotal Site Acres:	0.00	0.00	1,360.00	0.00			
						Acres Sold:	0.00						
						Ease/Lease Acres In:	1,360.00						
							1,360.00	Douglas Creek CE WCE Total Acres					
Drummond FAS													
2495.2(L)01	AGR	46	11N	12W	CLARK FORK	TOWN OF DRUMMOND	0.00	0.00	11.46	0.00	21-FEB-99	$0	$0
						Subtotal Site Acres:	0.00	0.00	11.46	0.00			
						Acres Sold:	0.00						
						Ease/Lease Acres In:	11.46						
							11.46	Drummond FAS Total Acres					
Dry Creek FAS													
2320.2(E)01	AGR	54	17N	26W	CLARK FORK RIVER	MDT	0.00	0.00	2.00	0.00	09-AUG-83	$0	$0
						Subtotal Site Acres:	0.00	0.00	2.00	0.00			
						Acres Sold:	0.00						
						Ease/Lease Acres In:	2.00						
							2.00	Dry Creek FAS Total Acres					
Dutchman Access AFLW													
2155.2(E)01	RDES	30	5N	10W	N/A	UELAND RANCHES, INC	0.00	0.00	5.00	0.00	23-JUN-09	$0	$0
						Subtotal Site Acres:	0.00	0.00	5.00	0.00			
						Acres Sold:	0.00						
						Ease/Lease Acres In:	5.00						
							5.00	Dutchman Access AFLW Total Acres					
Elliot-McKinstry CE FCE													

*.1=Fee Acquisition .2=Lease-In or R/W Easement .3=Conservation Easement .4=Exchange of Use .5=Disposal .6=R/W Easement Granted .7=Lease-Out .8=Misc .9=Reservation .10=Management Agreement

MONTANA FISH, WILDLIFE AND PARKS 2015 LAND BOOK

*File Number	Doc Type	County	TWP	Range	Water Body	Grantor/Grantee	Acres Owned	Acres Sold	Ease/Lease Acres In	Ease/Lease Acres Out	Transaction Date	Amount Paid	Amount Received
Elliot-McKinstry CE FCE													
2228.3(01)	CE	46	10N	16W	ROCK CREEK	STEPHEN B. ELLIOT	0.00	0.00	129.62	0.00	22-DEC-86	$105,000	$0
2228.6(C)01	AGR	46	10N	16W	ROCK CREEK	U.S. FOREST SERVICE	0.00	0.00	0.00	0.00	14-SEP-90	$0	$0
						Subtotal Site Acres:	0.00	0.00	129.62	0.00			
						Acres Sold:	0.00						
						Ease/Lease Acres In:	129.62						
							129.62	Elliot-McKinstry CE FCE Total Acres					
Erskine FAS													
2325.1(01)	WD	04	14N	21W	CLARK FORK RIVER	BUD KING CONSTRUCTION CO.	421.69	0.00	0.00	0.00	29-OCT-76	$160,600	$0
2325.2(L)01	WD	04	15N	21W		BUD KING CONSTRUCTION CO.	0.00	0.00	5.01	0.00	29-OCT-76	$0	$0
						Subtotal Site Acres:	421.69	0.00	5.01	0.00			
						Acres Sold:	0.00						
						Ease/Lease Acres In:	5.01						
							426.70	Erskine FAS Total Acres					
Fish Creek SP													
2171.1(01)	GD	54	14N	24W	FISH CREEK	THE NATURE CONSERVANCY	5602.08	0.00	0.00	0.00	16-JUN-10	$2,710,890	$0
						Subtotal Site Acres:	5,602.08	0.00	0.00	0.00			
						Acres Sold:	0.00						
						Ease/Lease Acres In:	0.00						
							5,602.08	Fish Creek SP Total Acres					
Fish Creek WMA													
2170.1(01)	GD	54	14N	25W	FISH CREEK	THE NATURE CONSERVANCY	34572.53	0.00	0.00	0.00	16-JUN-10	$14,613,981	$0
2170.1(02)	WD	54	14N	24W	FISH CREEK	FIVE VALLEYS LAND TRUST, INC.	148.25	0.00	0.00	0.00	22-JAN-15	$349,971	$0
						Subtotal Site Acres:	34,720.78	0.00	0.00	0.00			
						Acres Sold:	0.00						
						Ease/Lease Acres In:	0.00						
							34,720.78	Fish Creek WMA Total Acres					
Florence Bridge FAS													
2305.1(01)	QCD	13	10N	20W	BITTERROOT RIVER	MDT	8.86	0.00	0.00	0.00	01-MAR-96	$0	$0

*.1=Fee Acquisition .2=Lease-In or R/W Easement .3=Conservation Easement .4=Exchange of Use .5=Disposal .6=R/W Easement Granted .7=Lease-Out .8=Misc .9=Reservation .10=Management Agreement

*File Number	Doc Type	County	TWP	Range	Water Body	Grantor/Grantee	Acres Owned	Acres Sold	Ease/Lease Acres In	Ease/Lease Acres Out	Transaction Date	Amount Paid	Amount Received
Florence Bridge FAS													
						Subtotal Site Acres:	8.86	0.00	0.00	0.00			
						Acres Sold:	0.00						
						Ease/Lease Acres In:	0.00						
							8.86	Florence Bridge FAS Total Acres					
Florence Bridge North FAS													
2310.1(01)	WD	13	10N	20W	BITTERROOT RIVER	JAMES B. & BETTY W. PATTEN	2.50	0.00	0.00	0.00	31-DEC-86	$0	$0
						Subtotal Site Acres:	2.50	0.00	0.00	0.00			
						Acres Sold:	0.00						
						Ease/Lease Acres In:	0.00						
							2.50	Florence Bridge North FAS Total Acres					
Forest Cooper FAS													
2283.1(01)	WD	13	3N	21W	BITTERROOT RIVER	BITTER ROOT LAND TRUST	3.27	0.00	0.00	0.00	29-DEC-00	$0	$0
						Subtotal Site Acres:	3.27	0.00	0.00	0.00			
						Acres Sold:	0.00						
						Ease/Lease Acres In:	0.00						
							3.27	Forest Cooper FAS Total Acres					
Forest Grove FAS													
2330.1(01)	WD	54	15N	25W	CLARK FORK RIVER	CLARENCE WHITCOMB	5.67	0.00	0.00	0.00	27-APR-77	$25,000	$0
						Subtotal Site Acres:	5.67	0.00	0.00	0.00			
						Acres Sold:	0.00						
						Ease/Lease Acres In:	0.00						
							5.67	Forest Grove FAS Total Acres					
Forks FAS													
2340.2(E)01	RWDD	54	14N	25W	FISH CREEK	DNRC	0.00	0.00	5.00	0.00	16-MAY-67	$50	$0
						Subtotal Site Acres:	0.00	0.00	5.00	0.00			
						Acres Sold:	0.00						
						Ease/Lease Acres In:	5.00						
							5.00	Forks FAS Total Acres					
Fort Owen SP													

*.1=Fee Acquisition .2=Lease-In or R/W Easement .3=Conservation Easement .4=Exchange of Use .5=Disposal .6=R/W Easement Granted .7=Lease-Out .8=Misc .9=Reservation .10=Management Agreement

*File Number	Doc Type	County	TWP	Range	Water Body	Grantor/Grantee	Acres Owned	Acres Sold	Ease/Lease Acres In	Ease/Lease Acres Out	Transaction Date	Amount Paid	Amount Received
Fort Owen SP													
2513.1(01)	QCD	13	9N	20W	BITTERROOT RIVER	FORT OWEN HISTORICAL ASSOCIATION	1.00	0.00	0.00	0.00	26-MAY-56	$0	$0
2513.2(E)01	RDES	13	9N	20W	BITTERROOT RIVER	MCKINLEYS, CAPPS, AND LOWE	0.00	0.00	1.21	0.00	08-MAY-84	$0	$0
						Subtotal Site Acres:	1.00	0.00	1.21	0.00			
						Acres Sold:	0.00						
						Ease/Lease Acres In:	1.21						
							2.21	Fort Owen SP Total Acres					
Frenchtown Pond SP													
2549.2(E)01	ES	04	15N	21W	FRENCHTOWN POND	MDT	0.00	0.00	40.70	0.00	24-JUL-97	$0	$0
						Subtotal Site Acres:	0.00	0.00	40.70	0.00			
						Acres Sold:	0.00						
						Ease/Lease Acres In:	40.70						
							40.70	Frenchtown Pond SP Total Acres					
Garrity Mountain WMA													
2135.1(01)	WD	30	4N	12W	N/A	ROCKY MOUNTAIN ELK FOUNDATION	5789.52	0.00	0.00	0.00	19-FEB-01	$3,763,208	$0
2135.1(02)	WD	30	4N	12W	N/A	ROCKY MOUNTAIN ELK FOUNDATION	3181.04	0.00	0.00	0.00	20-DEC-01	$2,067,673	$0
2135.1(03)	WD	30	5N	12W		SHERRI L. JAMISON	24.88	0.00	0.00	0.00	21-JUL-05	$50,000	$0
2135.1(04)	WD	30	4N	11W		THE CONSERVATION FUND	640.00	0.00	0.00	0.00	13-NOV-14	$1,380,000	$0
2135.2(E)02	ES	30	4N	12W	NA	YT TIMBER AND RMEF	0.00	0.00	0.00	0.00	19-DEC-01	$0	$0
2135.2(L)01	LS	30	5N	12W	N/A	DNRC	0.00	0.00	480.00	0.00	16-APR-07	$1,153	$0
2135.6(B)01	ES	30	4N	12W	N/A	YT TIMBER AND RMEF	0.00	0.00	0.00	0.00	19-DEC-01	$0	$0
						Subtotal Site Acres:	9,635.44	0.00	480.00	0.00			
						Acres Sold:	0.00						
						Ease/Lease Acres In:	480.00						
							10,115.44	Garrity Mountain WMA Total Acres					
Georgetown Lake HTC													
2293.1(01)	WD	30	5N	13W	GEORGETOWN LAKE	ANACONDA MINERAL COMPANY	2.49	0.00	0.00	0.00	25-JUN-82	$20,283	$0
						Subtotal Site Acres:	2.49	0.00	0.00	0.00			
						Acres Sold:	0.00						
						Ease/Lease Acres In:	0.00						
							2.49	Georgetown Lake HTC Total Acres					
Gillies Bridge FAS													

*.1=Fee Acquisition .2=Lease-In or R/W Easement .3=Conservation Easement .4=Exchange of Use .5=Disposal .6=R/W Easement Granted .7=Lease-Out .8=Misc .9=Reservation .10=Management Agreement

*File Number	Doc Type	County	TWP	Range	Water Body	Grantor/Grantee	Acres Owned	Acres Sold	Ease/Lease Acres In	Ease/Lease Acres Out	Transaction Date	Amount Paid	Amount Received
Gillies Bridge FAS													
2395.2(E)01	ES	46	7N	16W	ROCK CREEK	JAMES E GILLIES ET AL	0.00	0.00	0.00	0.00	17-OCT-97	$0	$0
						Subtotal Site Acres:	0.00	0.00	0.00	0.00			
						Acres Sold:	0.00						
						Ease/Lease Acres In:	0.00						
							0.00	Gillies Bridge FAS Total Acres					
Gillies Ranch CE WCE													
2080.3(01)	CE	46	7N	16W	ROCK CREEK	JAMES E. GILLIES ET AL	0.00	0.00	1554.00	0.00	17-OCT-97	$900,000	$0
						Subtotal Site Acres:	0.00	0.00	1,554.00	0.00			
						Acres Sold:	0.00						
						Ease/Lease Acres In:	1,554.00						
							1,554.00	Gillies Ranch CE WCE Total Acres					
Granite SP													
2550.1(01)	DD	46	7N	13W	NA	ANTONIOLI FAMILY	0.25	0.00	0.00	0.00	30-JUN-75	$0	$0
2550.1(02)	DD	46	7N	13W	NA	ANTONIOLI FAMILY	0.40	0.00	0.00	0.00	30-JUN-75	$0	$0
						Subtotal Site Acres:	0.65	0.00	0.00	0.00			
						Acres Sold:	0.00						
						Ease/Lease Acres In:	0.00						
							0.65	Granite SP Total Acres					
Hannon Memorial FAS													
2285.1(01)	WD	13	3N	21W	BITTERROOT RIVER	AGNESS HANNON COOPER	60.35	0.00	0.00	0.00	04-MAY-73	$50,233	$0
2285.1(02)	WD	13	3N	20W	BITTERROOT RIVER	JOSEPH D.D'ALLURA,KATHLEEN D'ALLURA	2.07	0.00	0.00	0.00	28-DEC-79	$5,750	$0
2285.5(02)	GD	13	3N	20W	BITTERROOT RIVER	MDT	0.00	8.86	0.00	0.00	21-APR-86	$0	$14,600
2285.6(A)01	AGR	13	3N	21W	BITTERROOT RIVER	MT STATE TELEPHONE CO.	0.00	0.00	0.00	0.00	08-MAR-85	$0	$400
2285.6(B)01	BSD	13	3N	20W	BITTERROOT RIVER	MDT	0.00	0.00	0.00	0.00	19-FEB-88	$0	$300
						Subtotal Site Acres:	62.42	8.86	0.00	0.00			
						Acres Sold:	-8.86						
						Ease/Lease Acres In:	0.00						
							53.56	Hannon Memorial FAS Total Acres					
Harper's Bridge FAS													

*.1=Fee Acquisition .2=Lease-In or R/W Easement .3=Conservation Easement .4=Exchange of Use .5=Disposal .6=R/W Easement Granted .7=Lease-Out .8=Misc .9=Reservation .10=Management Agreement

*File Number	Doc Type	County	TWP	Range	Water Body	Grantor/Grantee	Acres Owned	Acres Sold	Ease/Lease Acres In	Ease/Lease Acres Out	Transaction Date	Amount Paid	Amount Received
Harper's Bridge FAS													
2437.1(01)	WD	04	14N	21W	CLARK FORK RIVER	RODNEY LEISTER, SR & JULIA LEISTER, JOINT TENANTS	12.34	0.00	0.00	0.00	10-DEC-08	$63,225	$0
						Subtotal Site Acres:	12.34	0.00	0.00	0.00			
						Acres Sold:	0.00						
						Ease/Lease Acres In:	0.00						
							12.34	Harper's Bridge FAS Total Acres					
Harper's Lake FAS													
2255.1(01)	WD	04	15N	14W	HARPER'S LAKE	CLIFFORD F. BOYD	100.00	0.00	0.00	0.00	27-NOV-48	$0	$0
						Subtotal Site Acres:	100.00	0.00	0.00	0.00			
						Acres Sold:	0.00						
						Ease/Lease Acres In:	0.00						
							100.00	Harper's Lake FAS Total Acres					
Harry Morgan FAS													
2345.1(01)	WD	28	14N	12W	BLACKFOOT RIVER (NF)	MURPHY, JOSEPH B., ETAL	65.00	0.00	0.00	0.00	31-AUG-65	$0	$0
2345.6(B)01	ES	28	14N	12W	N FK BLACKFOOT R.	POWELL COUNTY, MONTANA	0.00	0.00	0.00	0.41	05-JUN-97	$0	$1,050
						Subtotal Site Acres:	65.00	0.00	0.00	0.41			
						Acres Sold:	0.00						
						Ease/Lease Acres In:	0.00						
							65.00	Harry Morgan FAS Total Acres					
Johnsrud Park FAS													
2700.1(01)	DD	04	13N	16W	BLACKFOOT RIVER	CHAMPION INTERNATIONAL CORP.	17.33	0.00	0.00	0.00	13-DEC-88	$0	$0
2700.1(02)	WD	04	13N	16W	BLACKFOOT RIVER	VICTOR & DORIS FAE AMBO	0.32	0.00	0.00	0.00	03-OCT-80	$5,000	$0
2700.1(03)	WD	04	13N	16W	BLACKFOOT RIVER	CHARLEY R. & JEAN M. HAND	0.29	0.00	0.00	0.00	21-OCT-80	$5,000	$0
2700.6(B)01	RDES	04	13N	16W	BLACKFOOT RIVER	MICHAEL J. FARIS	0.00	0.00	0.00	0.00	11-DEC-96	$0	$200
						Subtotal Site Acres:	17.94	0.00	0.00	0.00			
						Acres Sold:	0.00						
						Ease/Lease Acres In:	0.00						
							17.94	Johnsrud Park FAS Total Acres					
K. Ross Toole FAS													
2355.1(01)	WD	04	13N	17W	BLACKFOOT RIVER	WILLIAM C. LOCKWOOD	29.13	0.00	0.00	0.00	19-NOV-85	$58,300	$0

*.1=Fee Acquisition .2=Lease-In or R/W Easement .3=Conservation Easement .4=Exchange of Use .5=Disposal .6=R/W Easement Granted .7=Lease-Out .8=Misc .9=Reservation .10=Management Agreement

*File Number	Doc Type	County	TWP	Range	Water Body	Grantor/Grantee	Acres Owned	Acres Sold	Ease/Lease Acres In	Ease/Lease Acres Out	Transaction Date	Amount Paid	Amount Received
K. Ross Toole FAS													
						Subtotal Site Acres:	29.13	0.00	0.00	0.00			
						Acres Sold:	0.00						
						Ease/Lease Acres In:	0.00						
							29.13	K. Ross Toole FAS Total Acres					
Kelly Island FAS													
2350.1(01)	WD	04	13N	20W	CLARK FORK RIVER	CARL,BOBBIE,EBERT, ISABELLE MALONE	264.43	0.00	0.00	0.00	31-DEC-73	$76,000	$0
2350.1(02)	WD	04	13N	20W	CLARK FORK RIVER	GOLDEN WEST DEVELOPMENT CO.	185.81	0.00	0.00	0.00	13-SEP-74	$55,500	$0
2350.1(03)	QCD	04	13N	20W	CLARK FORK RIVER	MISSOULA COUNTY	21.21	0.00	0.00	0.00	10-MAY-77	$0	$0
2350.1(04)	WD	04	13N	20W	CLARK FORK RIVER	RAY & VIVIAN THOMPSON	40.00	0.00	0.00	0.00	25-JUL-79	$13,000	$0
2350.1(05)	WD	04	13N	20W	CLARK FORK RIVER	WILBUR JOHN SNOW	15.74	0.00	0.00	0.00	28-FEB-85	$30,000	$0
2350.1(06)	WD	04	13N	20W	CLARK FORK RIVER	GOLDEN WEST DEVELOPMENT CO.	10.00	0.00	0.00	0.00	11-MAY-88	$3,000	$0
2350.1(07)	WD	04	13N	20W	CLARK FORK RIVER	CLIFFORD A. & OPALMAE H. FREY	7.19	0.00	0.00	0.00	11-JUL-89	$0	$0
2350.1(08)	DD	04	13N	20W	CLARK FORK RIVER	GOLDEN WEST DEVELOPMENT CO.	32.33	0.00	0.00	0.00	13-SEP-74	$0	$0
2350.1(09)	WD	04	13N	20W	CLARK FORK RIVER	CLARK,BOBBIE,EBERT&ISABELLE MALONE	81.27	0.00	0.00	0.00	27-DEC-73	$0	$0
2350.1(10)	QCD	04	13N	20W	CLARK FORK RIVER	H.JAMES & EARLENE CUSKER	13.40	0.00	0.00	0.00	11-DEC-96	$0	$0
2350.1(11)	WD	04	13N	20W	CLARK FORK RIVER	CITY OF MISSOULA	40.00	0.00	0.00	0.00	17-SEP-07	$0	$0
2350.2(E)01	RDES	04	13N	20W	CLARK FORK RIVER	MYRON & DOROTHY SAMMONS	0.00	0.00	0.00	0.00	14-SEP-87	$6,544	$0
2350.2(E)03	RDES	04	13N	20W	CLARK FORK RIVER	CARL,BOBBIE,EBERT, ISABELLE MALONE	0.00	0.00	0.00	0.00	31-DEC-73	$0	$0
2350.5(01)	GD	04	13N	20W	CLARK FORK RIVER	H. JAMES & EARLENE K. CUSKER	0.00	4.95	0.00	0.00	11-DEC-96	$0	$0
2350.6(B)01	AGR	04	13N	20W	CLARK FORK RIVER	SCOTT B. & JODY R. PETERSEN	0.00	0.00	0.00	0.00	01-APR-92	$0	$0
						Subtotal Site Acres:	711.38	4.95	0.00	0.00			
						Acres Sold:	-4.95						
						Ease/Lease Acres In:	0.00						
							706.43	Kelly Island FAS Total Acres					
Kleinschmidt Lake WHPA													
2038.2(E)02	ES	28	14N	11W	KLEINSCHMIDT LAKE	TERRANCE J. & CAROLYN SMITH	0.00	0.00	160.00	0.00	19-FEB-86	$0	$0
2038.2(E)03	ES	28	14N	11W	KLEINSCHMIDT LAKE	STEVE M. & SUSAN G. GRAVELEY	0.00	0.00	160.00	0.00	19-FEB-86	$0	$0
2038.2(L)01	AGR	28	14N	11W	KLEINSCHMIDT LAKE	GEARY BROTHERS RANCH	0.00	0.00	1040.00	0.00	19-FEB-86	$0	$0
						Subtotal Site Acres:	0.00	0.00	1,360.00	0.00			
						Acres Sold:	0.00						
						Ease/Lease Acres In:	1,360.00						
							1,360.00	Kleinschmidt Lake WHPA Total Acres					

*.1=Fee Acquisition .2=Lease-In or R/W Easement .3=Conservation Easement .4=Exchange of Use .5=Disposal .6=R/W Easement Granted .7=Lease-Out .8=Misc .9=Reservation .10=Management Agreement

MONTANA FISH, WILDLIFE AND PARKS 2015 LAND BOOK

*File Number	Doc Type	County	TWP	Range	Water Body	Grantor/Grantee	Acres Owned	Acres Sold	Ease/Lease Acres In	Ease/Lease Acres Out	Transaction Date	Amount Paid	Amount Received
Kohrs Bend FAS													
2360.1(01)	WD	28	9N	9W	CLARK FORK RIVER	RANCH WEST, INC.	8.03	0.00	0.00	0.00	24-SEP-75	$7,780	$0
						Subtotal Site Acres:	8.03	0.00	0.00	0.00			
						Acres Sold:	0.00						
						Ease/Lease Acres In:	0.00						
							8.03	Kohrs Bend FAS Total Acres					
Kona Bridge FAS													
2348.2(L)01	LS	04	13N	20W	CLARK FORK RIVER	THE COUNTY OF MISSOULA	0.00	0.00	2.50	0.00	06-FEB-07	$0	$0
						Subtotal Site Acres:	0.00	0.00	2.50	0.00			
						Acres Sold:	0.00						
						Ease/Lease Acres In:	2.50						
							2.50	Kona Bridge FAS Total Acres					
Lewis Ranch CE WCE													
2075.3(01)	CE	13	9N	19W		DIANNE LEWIS	0.00	0.00	155.00	0.00	23-JUL-97	$34,410	$0
						Subtotal Site Acres:	0.00	0.00	155.00	0.00			
						Acres Sold:	0.00						
						Ease/Lease Acres In:	155.00						
							155.00	Lewis Ranch CE WCE Total Acres					
Lincoln Canyon FAS													
2365.2(E)01	ES	28	14N	11W	BIG BLACKFOOT RIVER	MDT	0.00	0.00	7.50	0.00	11-AUG-00	$0	$0
2365.8(01)	DECRE	28			BIG BLACKFOOT RIVER	POWELL COUNTY	0.00	0.00	0.00	0.00	30-MAR-78	$0	$0
						Subtotal Site Acres:	0.00	0.00	7.50	0.00			
						Acres Sold:	0.00						
						Ease/Lease Acres In:	7.50						
							7.50	Lincoln Canyon FAS Total Acres					
Little Blackfoot FAS													
2381.1(01)	QCD	28	9N	9W	LITTLE BLACKFOOT RIVER	MDT	1.93	0.00	0.00	0.00	27-JUL-05	$22,000	$0
2381.1(02)	WD	28	9N	9W	LITTLE BLACKFOOT RIVER	ROCKING W CATTLE RANCH	1.36	0.00	0.00	0.00	01-SEP-05	$25,000	$0

*.1=Fee Acquisition .2=Lease-In or R/W Easement .3=Conservation Easement .4=Exchange of Use .5=Disposal .6=R/W Easement Granted .7=Lease-Out .8=Misc .9=Reservation .10=Management Agreement

*File Number	Doc Type	County	TWP	Range	Water Body	Grantor/Grantee	Acres Owned	Acres Sold	Ease/Lease Acres In	Ease/Lease Acres Out	Transaction Date	Amount Paid	Amount Received
Little Blackfoot FAS													
						Subtotal Site Acres:	3.29	0.00	0.00	0.00			
						Acres Sold:	0.00						
						Ease/Lease Acres In:	0.00						
							3.29	Little Blackfoot FAS Total Acres					
Lolo FAS													
2370.1(01)	WD	04	12N	20W	BITTERROOT RIVER	LLOYD G. & BETTY A. SCHERMER	54.18	0.00	0.00	0.00	04-APR-80	$34,000	$0
						Subtotal Site Acres:	54.18	0.00	0.00	0.00			
						Acres Sold:	0.00						
						Ease/Lease Acres In:	0.00						
							54.18	Lolo FAS Total Acres					
Lost Creek Corridor CE FCE													
2058.3(01)	CE	30	5N	10W	LOST CREEK	UELAND RANCHES, INC	0.00	0.00	30.00	0.00	09-JUN-09	$0	$0
						Subtotal Site Acres:	0.00	0.00	30.00	0.00			
						Acres Sold:	0.00						
						Ease/Lease Acres In:	30.00						
							30.00	Lost Creek Corridor CE FCE Total Acres					
Lost Creek SP													
2520.1(01)	PT	30	5N	11W	LOST CREEK	UNITED STATES OF AMERICA	502.09	0.00	0.00	0.00	28-JAN-03	$808,365	$0
2520.2(E)02	RDES	30	5N	11W		VAL A. & BETTY J. GALLE	0.00	0.00	0.10	0.00	22-JUL-81	$0	$0
2520.2(E)03	RDES	30	5N	11W		MOUNT HAGGIN RANCH	0.00	0.00	0.00	0.00	15-OCT-80	$0	$0
2520.2(E)04	RDES	30	5N	11W		MOUNT HAGGIN LIVESTOCK, INC	0.00	0.00	0.00	0.00	19-APR-82	$0	$0
2520.2(E)05	RDES	30	5N	11W		LEOLA FLETCHER,LYLE & KAREN HAVENS	0.00	0.00	0.29	0.00	22-JUL-81	$0	$0
2520.2(E)06	RDES	30	5N	11W		MOUNT HAGGIN LIVESTOCK, INC.	0.00	0.00	0.00	0.00	19-APR-82	$0	$0
						Subtotal Site Acres:	502.09	0.00	0.39	0.00			
						Acres Sold:	0.00						
						Ease/Lease Acres In:	0.39						
							502.48	Lost Creek SP Total Acres					
Lost Creek WMA													
2055.1(01)	WD	30	5N	11W		PLUM CREEK TIMBER COMPANY, L.P.	1280.00	0.00	0.00	0.00	09-DEC-94	$155,000	$0
2055.1(02)	WD	30	5N	11W		VAL A. GALLE AND BETTY J. GALLE	123.10	0.00	0.00	0.00	16-JUN-97	$98,480	$0

*.1=Fee Acquisition .2=Lease-In or R/W Easement .3=Conservation Easement .4=Exchange of Use .5=Disposal .6=R/W Easement Granted .7=Lease-Out .8=Misc .9=Reservation .10=Management Agreement

*File Number	Doc Type	County	TWP	Range	Water Body	Grantor/Grantee	Acres Owned	Acres Sold	Ease/Lease Acres In	Ease/Lease Acres Out	Transaction Date	Amount Paid	Amount Received
Lost Creek WMA													
2055.2(E)01	ES	30	5N	11W		ROBERT S. & KAREN LOUISE MACKEY	0.00	0.00	0.00	0.00	23-DEC-94	$0	$0
2055.2(E)02	ES	30	5N	11W		JAMES N. & BARBARA KILLOY	0.00	0.00	0.00	0.00	23-DEC-94	$0	$0
2055.7(E)02	PER	30	5N	11W		MT DEPT. OF JUSTICE HIGHWAY PATROL DIVISION	0.00	0.00	0.00	0.50	27-MAR-03	$0	$0
						Subtotal Site Acres:	1,403.10	0.00	0.00	0.50			
						Acres Sold:	0.00						
						Ease/Lease Acres In:	0.00						
							1,403.10	Lost Creek WMA Total Acres					
Manley Ranch CE WCE													
2105.3(01)	CE	28	11N	11W		MANLEY RANCHES	0.00	0.00	4636.00	0.00	13-MAR-01	$825,208	$0
						Subtotal Site Acres:	0.00	0.00	4,636.00	0.00			
						Acres Sold:	0.00						
						Ease/Lease Acres In:	4,636.00						
							4,636.00	Manley Ranch CE WCE Total Acres					
Mannix CE WCE													
2095.3(01)	CE	28	13N	10W	CHIMNEY CREEK	MANNIX BROTHERS, INC.	0.00	0.00	3000.00	0.00	26-OCT-94	$350,000	$0
						Subtotal Site Acres:	0.00	0.00	3,000.00	0.00			
						Acres Sold:	0.00						
						Ease/Lease Acres In:	3,000.00						
							3,000.00	Mannix CE WCE Total Acres					
Marco Flats FAS													
2375.2(E)01	PER	04	13N	18W	BLACKFOOT RIVER	MDT	0.00	0.00	1.50	0.00	08-MAR-96	$0	$0
						Subtotal Site Acres:	0.00	0.00	1.50	0.00			
						Acres Sold:	0.00						
						Ease/Lease Acres In:	1.50						
							1.50	Marco Flats FAS Total Acres					
Marshall Creek Fish Ladder AFLF													
2240.2(E)01	ES	04	13N	18W	CLARK FORK MARSHALL CREEK	ANDERSON ENTERPRISES, L.P.	0.00	0.00	0.02	0.00	30-JAN-06	$0	$0

*.1=Fee Acquisition .2=Lease-In or R/W Easement .3=Conservation Easement .4=Exchange of Use .5=Disposal .6=R/W Easement Granted .7=Lease-Out .8=Misc .9=Reservation .10=Management Agreement

*File Number	Doc Type	County	TWP	Range	Water Body	Grantor/Grantee	Acres Owned	Acres Sold	Ease/Lease Acres In	Ease/Lease Acres Out	Transaction Date	Amount Paid	Amount Received
Marshall Creek Fish Ladder AFLF													
						Subtotal Site Acres:	0.00	0.00	0.02	0.00			
						Acres Sold:	0.00						
						Ease/Lease Acres In:	0.02						
							0.02	Marshall Creek Fish Ladder AFLF Total Acres					
Marshall Creek WMA													
2191.1(01)	WD	04	18N	16W	MARSHALL CREEK	THE NATURE CONSERVANCY	13933.82	0.00	0.00	0.00	01-DEC-10	$10,589,703	$0
2191.1(02)	WD	04	17N	16W	PLACID CREEK	THE NATURE CONSERVANCY	10237.00	0.00	0.00	0.00	27-JUL-11	$7,894,120	$0
2191.1(03)	WD	04	17N	16W	CLEARWATER RIVER	FIVE VALLEYS LAND TRUST, INC.	640.00	0.00	0.00	0.00	31-OCT-12	$1,280,000	$0
						Subtotal Site Acres:	24,810.82	0.00	0.00	0.00			
						Acres Sold:	0.00						
						Ease/Lease Acres In:	0.00						
							24,810.82	Marshall Creek WMA Total Acres					
Medicine Tree FCA													
2380.2(E)01	ES	46	11N	15W	CLARK FORK RIVER	MDT	0.00	0.00	418.18	0.00	05-JUL-73	$15,000	$0
2380.6(A)01	AGR	46	11N	15W	CLARK FORK RIVER	MONTANA POWER COMPANY	0.00	0.00	0.00	0.00	19-JUN-76	$0	$100
						Subtotal Site Acres:	0.00	0.00	418.18	0.00			
						Acres Sold:	0.00						
						Ease/Lease Acres In:	418.18						
							418.18	Medicine Tree FCA Total Acres					
Milltown SP													
2600.1(01)	WD	04	13N	18W	BLACKFOOT RIVER	THE NATURE CONSERVANCY	30.84	0.00	0.00	0.00	30-DEC-10	$774,500	$0
2600.1(02)	WD	04	13N	18W	BLACKFOOT RIVER	FIVE VALLEYS LAND TRUST	34.92	0.00	0.00	0.00	30-SEP-11	$0	$0
2600.1(03)	AGR	04	13N	18W	BLACKFOOT RIVER	MT. DEPT. OF ENVIRONMENTAL QUALITY	13.60	0.00	0.00	0.00	27-NOV-12	$0	$0
						Subtotal Site Acres:	79.36	0.00	0.00	0.00			
						Acres Sold:	0.00						
						Ease/Lease Acres In:	0.00						
							79.36	Milltown SP Total Acres					
Missoula Regional Headquarters ADM													
2007.1(02)	QCD	04	13N	19W	NA	DNRC	14.48	0.00	0.00	0.00	25-JUN-80	$0	$0
2007.6(A)01	ES	04	13N	19W		MONTANA POWER COMPANY	0.00	0.00	0.00	0.36	09-NOV-82	$0	$0

*.1=Fee Acquisition .2=Lease-In or R/W Easement .3=Conservation Easement .4=Exchange of Use .5=Disposal .6=R/W Easement Granted .7=Lease-Out .8=Misc .9=Reservation .10=Management Agreement

*File Number	Doc Type	County	TWP	Range	Water Body	Grantor/Grantee	Acres Owned	Acres Sold	Ease/Lease Acres In	Ease/Lease Acres Out	Transaction Date	Amount Paid	Amount Received
Missoula Regional Headquarters ADM													
						Subtotal Site Acres:	14.48	0.00	0.00	0.36			
						Acres Sold:	0.00						
						Ease/Lease Acres In:	0.00						
							14.48	Missoula Regional Headquarters ADM Total Acres					
Monture FAS													
2390.1(01)	WD	28	15N	13W	MONTURE CREEK	MURPHY, JOSEPH B., ETAL	111.77	0.00	0.00	0.00	31-AUG-65	$0	$0
2390.6(A)01	RWES	28	15N	12W	MONTURE CREEK	BLACKFOOT TELEPHONE COOPERATIVE,INC	0.00	0.00	0.00	0.23	08-AUG-88	$0	$300
						Subtotal Site Acres:	111.77	0.00	0.00	0.23			
						Acres Sold:	0.00						
						Ease/Lease Acres In:	0.00						
							111.77	Monture FAS Total Acres					
Morrison Peak AFLW													
2471.8(01)	AGR	04	13N	16W	BLACKFOOT RIVER	BLM, DSL, PRIVATE LANDOWNERS	0.00	0.00	0.00	0.00	01-AUG-83	$0	$0
						Subtotal Site Acres:	0.00	0.00	0.00	0.00			
						Acres Sold:	0.00						
						Ease/Lease Acres In:	0.00						
							0.00	Morrison Peak AFLW Total Acres					
Mount Jumbo WMA													
2060.1(01)	WD	04	13N	19W	N/A	RICHARD C. WARNER	40.00	0.00	0.00	0.00	17-JUL-96	$139,000	$0
2060.1(02)	DD	04	13N	19W	N/A	FIRST TRUST CO./A.J.KLAPWYK ESTATE	80.00	0.00	0.00	0.00	16-JUL-96	$140,000	$0
						Subtotal Site Acres:	120.00	0.00	0.00	0.00			
						Acres Sold:	0.00						
						Ease/Lease Acres In:	0.00						
							120.00	Mount Jumbo WMA Total Acres					
Murnik-Stasny CE FCE													
2490.3(01)	CE	30	6N	9W	CLARK FORK RIVER	MICHAEL G MURNIK, ELAINE V STASNY	0.00	0.00	78.66	0.00	21-SEP-98	$0	$0

*.1=Fee Acquisition .2=Lease-In or R/W Easement .3=Conservation Easement .4=Exchange of Use .5=Disposal .6=R/W Easement Granted .7=Lease-Out .8=Misc .9=Reservation .10=Management Agreement

*File Number	Doc Type	County	TWP	Range	Water Body	Grantor/Grantee	Acres Owned	Acres Sold	Ease/Lease Acres In	Ease/Lease Acres Out	Transaction Date	Amount Paid	Amount Received
Murnik-Stasny CE FCE													
						Subtotal Site Acres:	0.00	0.00	78.66	0.00			
						Acres Sold:	0.00						
						Ease/Lease Acres In:	78.66						
							78.66	Murnik-Stasny CE FCE Total Acres					
Murray Creek CE WCE													
2195.3(01)	DDCE	28	12N	12W	FIVEMILE CREEK	BLACKFOOT RIVER RANCH, INC.	0.00	0.00	1437.20	0.00	24-MAY-13	$601,347	$0
						Subtotal Site Acres:	0.00	0.00	1,437.20	0.00			
						Acres Sold:	0.00						
						Ease/Lease Acres In:	1,437.20						
							1,437.20	Murray Creek CE WCE Total Acres					
Murray Douglas CE WCE													
2197.3(01)	DDCE	28	12N	12W	MURRAY CREEK	THE NATURE CONSERVANCY	0.00	0.00	7930.16	0.00	24-MAY-13	$1,826,365	$0
						Subtotal Site Acres:	0.00	0.00	7,930.16	0.00			
						Acres Sold:	0.00						
						Ease/Lease Acres In:	7,930.16						
							7,930.16	Murray Douglas CE WCE Total Acres					
Natural Pier FAS													
2265.2(E)01	ES	54	15N	23W	CLARK FORK RIVER	MDT	0.00	0.00	0.00	0.00	11-AUG-00	$0	$0
						Subtotal Site Acres:	0.00	0.00	0.00	0.00			
						Acres Sold:	0.00						
						Ease/Lease Acres In:	0.00						
							0.00	Natural Pier FAS Total Acres					
Nevada Lake WMA													
2042.1(01)	WD	28	12N	10W	NEVADA LAKE	THE NATURE CONSERVANCY	636.00	0.00	0.00	0.00	30-DEC-80	$254,000	$0
2042.1(02)	WD	28	12N	10W	NEVADA LAKE	THE NATURE CONSERVANCY	103.78	0.00	0.00	0.00	29-APR-81	$46,688	$0
						Subtotal Site Acres:	739.78	0.00	0.00	0.00			
						Acres Sold:	0.00						
						Ease/Lease Acres In:	0.00						
							739.78	Nevada Lake WMA Total Acres					

*.1=Fee Acquisition .2=Lease-In or R/W Easement .3=Conservation Easement .4=Exchange of Use .5=Disposal .6=R/W Easement Granted .7=Lease-Out .8=Misc .9=Reservation .10=Management Agreement

*File Number	Doc Type	County	TWP	Range	Water Body	Grantor/Grantee	Acres Owned	Acres Sold	Ease/Lease Acres In	Ease/Lease Acres Out	Transaction Date	Amount Paid	Amount Received
Ninemile Prairie FAS													
2705.1(01)	WD	04	14N	15W	BLACKFOOT RIVER	RODNEY M. & PATRICIA C. VANNOY	13.64	0.00	0.00	0.00	11-JUL-73	$728	$0
						Subtotal Site Acres:	13.64	0.00	0.00	0.00			
						Acres Sold:	0.00						
						Ease/Lease Acres In:	0.00						
							13.64	Ninemile Prairie FAS Total Acres					
North Chamberlain CE FCE													
2120.3(01)	CE	04	14N	12W	BLACKFOOT RIVER TRIBUTARIES	THE NATURE CONSERVANCY	0.00	0.00	13410.55	0.00	27-JUL-10	$4,333,415	$0
						Subtotal Site Acres:	0.00	0.00	13,410.55	0.00			
						Acres Sold:	0.00						
						Ease/Lease Acres In:	13,410.55						
							13,410.55	North Chamberlain CE FCE Total Acres					
Opsata CE WCE													
2103.3(01)	CE	28	15N	13W	OPSATA LAKE	UNIVERSITY OF MONTANA	0.00	0.00	374.00	0.00	10-MAR-03	$40,000	$0
						Subtotal Site Acres:	0.00	0.00	374.00	0.00			
						Acres Sold:	0.00						
						Ease/Lease Acres In:	374.00						
							374.00	Opsata CE WCE Total Acres					
Painted Rocks SP													
2525.2(L)02	LS	13	2S	22W	PAINTED ROCKS RES.	DNRC	0.00	0.00	23.00	0.00	14-NOV-05	$0	$0
						Subtotal Site Acres:	0.00	0.00	23.00	0.00			
						Acres Sold:	0.00						
						Ease/Lease Acres In:	23.00						
							23.00	Painted Rocks SP Total Acres					
Petty Creek FAS													
2400.1(01)	WD	04	14N	23W	CLARK FORK RIVER	O.A.SOKOLOSKI & BARBARA W.SOKOLOSKI	10.14	0.00	0.00	0.00	23-SEP-74	$15,500	$0
2400.1(02)	WD	04	14N	22W	CLARK FORK RIVER	REELY BROS.	6.41	0.00	0.00	0.00	25-SEP-74	$14,000	$0
2400.1(03)	WD	04	14N	23W	CLARK FORK RIVER	DEE & BEVERLY MILLIGAN PRUITT	2.53	0.00	0.00	0.00	14-APR-77	$4,200	$0

*.1=Fee Acquisition .2=Lease-In or R/W Easement .3=Conservation Easement .4=Exchange of Use .5=Disposal .6=R/W Easement Granted .7=Lease-Out .8=Misc .9=Reservation .10=Management Agreement

*File Number	Doc Type	County	TWP	Range	Water Body	Grantor/Grantee	Acres Owned	Acres Sold	Ease/Lease Acres In	Ease/Lease Acres Out	Transaction Date	Amount Paid	Amount Received
Petty Creek FAS													
						Subtotal Site Acres:	19.08	0.00	0.00	0.00			
						Acres Sold:	0.00						
						Ease/Lease Acres In:	0.00						
							19.08	Petty Creek FAS Total Acres					
Philipsburg Office ADM													
2010.2(L)01	LS	46	7N	14W	N/A	SNOOKIES LLP	0.00	0.00	0.00	0.00	20-MAY-09	$3,600	$0
						Subtotal Site Acres:	0.00	0.00	0.00	0.00			
						Acres Sold:	0.00						
						Ease/Lease Acres In:	0.00						
							0.00	Philipsburg Office ADM Total Acres					
Placid Lake SP													
2555.1(01)	DD	04	16N	15W	PLACID LAKE	CHAMPION INTERNATIONAL CORP.	30.99	0.00	0.00	0.00	14-DEC-77	$0	$0
2555.1(02)	GD	04	16N	15W	PLACID LAKE	EDWARDS FAMILY	0.02	0.00	0.00	0.00	29-SEP-82	$0	$0
2555.5(01)	GD	04	16N	15W	PLACID LAKE	EDWARDS FAMILY	0.00	0.07	0.00	0.00	30-SEP-82	$0	$0
2555.6(A)01	ES	04	16N	15W	PLACID LAKE	BLACKFOOT TELEPHONE COOPERATIVE,INC	0.00	0.00	0.00	0.32	07-AUG-78	$0	$35
						Subtotal Site Acres:	31.01	0.07	0.00	0.32			
						Acres Sold:	-0.07						
						Ease/Lease Acres In:	0.00						
							30.94	Placid Lake SP Total Acres					
Poker Joe FAS													
2405.1(01)	WD	13	10N	20W	BITTERROOT RIVER	FIRST NATIONAL BANK, ETAL	11.63	0.00	0.00	0.00	31-JUL-73	$8,724	$0
						Subtotal Site Acres:	11.63	0.00	0.00	0.00			
						Acres Sold:	0.00						
						Ease/Lease Acres In:	0.00						
							11.63	Poker Joe FAS Total Acres					
Quartz FAS													
2410.2(L)01	ES	54	15N	25W	CLARK FORK RIVER	MDT	0.00	0.00	10.76	0.00	11-FEB-14	$0	$0

*.1=Fee Acquisition .2=Lease-In or R/W Easement .3=Conservation Easement .4=Exchange of Use .5=Disposal .6=R/W Easement Granted .7=Lease-Out .8=Misc .9=Reservation .10=Management Agreement

*File Number	Doc Type	County	TWP	Range	Water Body	Grantor/Grantee	Acres Owned	Acres Sold	Ease/Lease Acres In	Ease/Lease Acres Out	Transaction Date	Amount Paid	Amount Received
Quartz FAS													
						Subtotal Site Acres:	0.00	0.00	10.76	0.00			
						Acres Sold:	0.00						
						Ease/Lease Acres In:	10.76						
							10.76	Quartz FAS Total Acres					
Reinoehl CE WCE													
2090.3(01)	CE	04	15N	14W	N/A	CLAUD REINOEHL & BETTY J. REINOEHL	0.00	0.00	634.00	0.00	15-JAN-98	$0	$0
						Subtotal Site Acres:	0.00	0.00	634.00	0.00			
						Acres Sold:	0.00						
						Ease/Lease Acres In:	634.00						
							634.00	Reinoehl CE WCE Total Acres					
Republican Fish Screen FT													
2235.2(E)01	ES	13	5N	21W	BITTERROOT RIVER	EARL AND WILMA WOODHOUSE	0.00	0.00	0.20	0.00	10-JUL-03	$0	$0
2235.2(E)02	ES	13	5N	21W	BITTERROOT RIVER	ROBERT AND EVELYN URQUHART	0.00	0.00	0.20	0.00	27-AUG-03	$0	$0
						Subtotal Site Acres:	0.00	0.00	0.40	0.00			
						Acres Sold:	0.00						
						Ease/Lease Acres In:	0.40						
							0.40	Republican Fish Screen FT Total Acres					
River Junction FAS													
2260.1(10)	WD	28	14N	12W	BLACKFOOT RIVER	MURPHY, JOSEPH B., ETAL	96.84	0.00	0.00	0.00	31-AUG-65	$0	$0
2260.1(11)	QCD	28	14N	12W	BLACKFOOT RIVER	ANACONDA CO.	32.43	0.00	0.00	0.00	06-OCT-66	$0	$0
2260.1(12)	WD	28	14N	12W	BLACKFOOT RIVER	WILLIAM J.JR.&PATRICIA ANN FOGERTY	20.13	0.00	0.00	0.00	08-OCT-81	$0	$0
2260.2(E)06	ES	28	14N	12W	BLACKFOOT RIVER	EMILIE MILLER	0.00	0.00	0.00	0.00	25-NOV-66	$50	$0
2260.2(E)11	ES	28	14N	12W	BLACKFOOT RIVER	THE ANACONDA COMPANY	0.00	0.00	0.00	0.00	09-NOV-71	$0	$0
2260.2(E)12	RWES	28	14N	13W	BLACKFOOT RIVER	DNRC	0.00	0.00	1.17	0.00	22-SEP-06	$4,797	$0
2260.5(01)	GD	28	14N	12W	BLACKFOOT RIVER	WILLIAM J.JR.&PATRICIA ANN FOGERTY	0.00	20.07	0.00	0.00	08-OCT-81	$0	$0
2260.6(B)01	QCD	28	14N	13W	BLACKFOOT RIVER	U.S. BUREAU OF LAND MANAGEMENT	0.00	0.00	0.00	0.00	20-NOV-75	$0	$0
						Subtotal Site Acres:	149.40	20.07	1.17	0.00			
						Acres Sold:	-20.07						
						Ease/Lease Acres In:	1.17						
							130.50	River Junction FAS Total Acres					

*.1=Fee Acquisition .2=Lease-In or R/W Easement .3=Conservation Easement .4=Exchange of Use .5=Disposal .6=R/W Easement Granted .7=Lease-Out .8=Misc .9=Reservation .10=Management Agreement

*File Number	Doc Type	County	TWP	Range	Water Body	Grantor/Grantee	Acres Owned	Acres Sold	Ease/Lease Acres In	Ease/Lease Acres Out	Transaction Date	Amount Paid	Amount Received
Russell Gates Memorial FAS													
2425.1(01)	WD	04	15N	14W	BLACKFOOT RIVER	CHAMPION INTERNATIONAL CORP.	41.13	0.00	0.00	0.00	20-NOV-85	$0	$0
2425.6(A)01	RWES	04	15N	14W	BLACKFOOT RIVER	MISSOULA ELECTRIC COOPERATIVE, INC.	0.00	0.00	0.00	0.98	26-SEP-14	$0	$0
						Subtotal Site Acres:	41.13	0.00	0.00	0.98			
						Acres Sold:	0.00						
						Ease/Lease Acres In:	0.00						
							41.13	Russell Gates Memorial FAS Total Acres					
Salmon Lake SP													
2556.1(01)	QCD	04	16N	14W	SALMON LAKE	CHAMPION INTERNATIONAL CORP.	42.14	0.00	0.00	0.00	18-JAN-79	$0	$0
2556.6(A)01	RWES	04	16N	14W	SALMON LAKE	MISSOULA ELECTRIC COOPERATIVE, INC	0.00	0.00	0.00	0.01	08-MAR-10	$0	$0
2556.6(A)02	RWES	04	16N	14W	SALMON LAKE	MISSOULA ELECTRIC COOPERATIVE, LLC	0.00	0.00	0.00	0.02	08-MAR-10	$0	$0
						Subtotal Site Acres:	42.14	0.00	0.00	0.03			
						Acres Sold:	0.00						
						Ease/Lease Acres In:	0.00						
							42.14	Salmon Lake SP Total Acres					
Schwartz Creek FAS													
2430.1(01)	WD	04	12N	17W	CLARK FORK RIVER	JOE & SYLVIA OSTERBAUER	14.03	0.00	0.00	0.00	27-MAR-79	$9,000	$0
						Subtotal Site Acres:	14.03	0.00	0.00	0.00			
						Acres Sold:	0.00						
						Ease/Lease Acres In:	0.00						
							14.03	Schwartz Creek FAS Total Acres					
Scotty Brown Bridge FAS													
2428.1(01)	WD	28	15N	13W	BLACKFOOT RIVER	THOMAS AND LYNN MEREDITH, TRUSTEES	1.08	0.00	0.00	0.00	21-MAR-08	$0	$0
						Subtotal Site Acres:	1.08	0.00	0.00	0.00			
						Acres Sold:	0.00						
						Ease/Lease Acres In:	0.00						
							1.08	Scotty Brown Bridge FAS Total Acres					
Sha-Ron FAS													

*.1=Fee Acquisition .2=Lease-In or R/W Easement .3=Conservation Easement .4=Exchange of Use .5=Disposal .6=R/W Easement Granted .7=Lease-Out .8=Misc .9=Reservation .10=Management Agreement

*File Number	Doc Type	County	TWP	Range	Water Body	Grantor/Grantee	Acres Owned	Acres Sold	Ease/Lease Acres In	Ease/Lease Acres Out	Transaction Date	Amount Paid	Amount Received
Sha-Ron FAS													
2435.1(01)	WD	04	13N	19W	CLARK FORK RIVER	WILLIAM E. & EDITH E. LEVEL	1.00	0.00	0.00	0.00	28-DEC-77	$0	$0
2435.5(01)	BSD	04	13N	19W	CLARK FORK RIVER	WILLIAM E. & EDITH E. LEVEL	0.00	0.09	0.00	0.00	02-MAR-79	$0	$0
2435.8(01)	MISC	04	13N	19W	CLARK FORK RIVER	N/A	0.00	0.00	0.00	0.00		$0	$0
						Subtotal Site Acres:	1.00	0.09	0.00	0.00			
						Acres Sold:	-0.09						
						Ease/Lease Acres In:	0.00						
							0.91	Sha-Ron FAS Total Acres					
Sinelnik CE FCE													
2227.3(01)	CE	46	7N	16W	ROCK CREEK	THE NATURE CONSERVANCY/SINELNIK	0.00	0.00	80.00	0.00	21-MAR-85	$0	$0
						Subtotal Site Acres:	0.00	0.00	80.00	0.00			
						Acres Sold:	0.00						
						Ease/Lease Acres In:	80.00						
							80.00	Sinelnik CE FCE Total Acres					
Sloway Riverfront FAS													
2452.2(E)01	RWDD	54	17N	27W	CLARK FORK RIVER	DNRC	0.00	0.00	18.32	0.00	17-OCT-77	$0	$0
						Subtotal Site Acres:	0.00	0.00	18.32	0.00			
						Acres Sold:	0.00						
						Ease/Lease Acres In:	18.32						
							18.32	Sloway Riverfront FAS Total Acres					
Spotted Dog WMA													
2180.1(01)	WD	28	9N	7W	LITTLE BLACKFOOT RIVER	ROCK CREEK CATTLE COMPANY, LTD	27616.35	0.00	0.00	0.00	02-SEP-10	$15,271,841	$0
2180.2(E)01	PER	28	9N	9W		USDA HELENA NATIONAL FOREST	0.00	0.00	0.00	0.00	02-SEP-10	$67	$0
2180.2(E)02	PER	28	9N	9W		DNRC	0.00	0.00	0.00	0.00	05-JAN-11	$600	$0
2180.2(L)01	LS	28	9N	8W	LITTLE BLACKFOOT RIVER	DNRC	0.00	0.00	640.64	0.00	01-MAR-13	$3,127	$0
2180.2(L)02	LS	28	9N	7W	LITTLE BLACKFOOT RIVER	DNRC	0.00	0.00	317.34	0.00	01-MAR-13	$2,306	$0
2180.2(L)03	LS	28	8N	8W	LITTLE BLACKFOOT RIVER	DNRC	0.00	0.00	264.78	0.00	23-MAY-11	$1,369	$0
2180.2(L)04	LS	28	9N	8W	LITTLE BLACKFOOT RIVER	DNRC	0.00	0.00	640.00	0.00	23-MAY-11	$3,358	$0

*.1=Fee Acquisition .2=Lease-In or R/W Easement .3=Conservation Easement .4=Exchange of Use .5=Disposal .6=R/W Easement Granted .7=Lease-Out .8=Misc .9=Reservation .10=Management Agreement

*File Number	Doc Type	County	TWP	Range	Water Body	Grantor/Grantee	Acres Owned	Acres Sold	Ease/Lease Acres In	Ease/Lease Acres Out	Transaction Date	Amount Paid	Amount Received
Spotted Dog WMA													
2180.2(L)05	LS	28	8N	8W	LITTLE BLACKFOOT RIVER	DNRC	0.00	0.00	1676.27	0.00	23-MAY-11	$5,519	$0
2180.2(L)06	LS	28	8N	8W	LITTLE BLACKFOOT RIVER	DNRC	0.00	0.00	1280.00	0.00	23-MAY-11	$11,125	$0
2180.2(L)07	LS	28	8N	8W	LITTLE BLACKFOOT RIVER	DNRC	0.00	0.00	1920.00	0.00	23-MAY-11	$9,611	$0
2180.2(L)08	LS	28	9N	8W	LITTLE BLACKFOOT RIVER	DNRC	0.00	0.00	960.00	0.00	01-MAR-11	$5,418	$0
2180.2(L)09	LS	28	9N	8W	LITTLE BLACKFOOT RIVER	DNRC	0.00	0.00	1281.88	0.00	23-MAY-11	$3,229	$0
2180.2(L)10	LS	28	9N	9W	LITTLE BLACKFOOT RIVER	DNRC	0.00	0.00	640.00	0.00	23-MAY-11	$1,004	$0
2180.2(L)11	LS	28	9N	9W	LITTLE BLACKFOOT RIVER	DNRC	0.00	0.00	640.00	0.00	23-MAY-11	$1,518	$0
2180.2(L)12	PER	28	9N	9W		USDA FOREST SERVICE	0.00	0.00	0.00	0.00	02-SEP-10	$446	$0
2180.7(E)01	LS	28	9N	9W		U.S. DEPT. OF TRANSPORTATION	0.00	0.00	0.00	0.00	31-AUG-10	$0	$1,000
						Subtotal Site Acres:	27,616.35	0.00	10,260.91	0.00			
						Acres Sold:	0.00						
						Ease/Lease Acres In:	10,260.91						
							37,877.26	Spotted Dog WMA Total Acres					
St. John's FAS													
2440.2(E)01	ES	54	14N	23W	CLARK FORK RIVER	MDT	0.00	0.00	87.00	0.00	11-AUG-00	$0	$0
						Subtotal Site Acres:	0.00	0.00	87.00	0.00			
						Acres Sold:	0.00						
						Ease/Lease Acres In:	87.00						
							87.00	St. John's FAS Total Acres					
St. Regis FAS													
2450.2(L)01	MOU	54	18N	27W	CLARK FORK RIVER	UNITED STATES GEOLOGICAL SURVEY	0.00	0.00	0.92	0.00	09-SEP-93	$0	$0
						Subtotal Site Acres:	0.00	0.00	0.92	0.00			
						Acres Sold:	0.00						
						Ease/Lease Acres In:	0.92						
							0.92	St. Regis FAS Total Acres					
Stuart Mill Bay FAS													

*.1=Fee Acquisition .2=Lease-In or R/W Easement .3=Conservation Easement .4=Exchange of Use .5=Disposal .6=R/W Easement Granted .7=Lease-Out .8=Misc .9=Reservation .10=Management Agreement

*File Number	Doc Type	County	TWP	Range	Water Body	Grantor/Grantee	Acres Owned	Acres Sold	Ease/Lease Acres In	Ease/Lease Acres Out	Transaction Date	Amount Paid	Amount Received
Stuart Mill Bay FAS													
2292.1(01)	WD	30	5N	13W	GEORGETOWN LAKE	THE CONSERVATION FUND	362.90	0.00	0.00	0.00	12-MAR-03	$2,000,000	$0
2292.5(01)	GD	30	5N	13W	GEORGETOWN LAKE	JOHN GOLDBERG	0.00	0.13	0.00	0.00	25-APR-08	$0	$1,649
2292.5(02)	GD	30	5N	13W	GEORGETOWN LAKE	DIANA NEELY	0.00	0.35	0.00	0.00	25-APR-08	$0	$4,437
2292.6(A)01	RWDD	30	5N	13W	GEORGETOWN LAKE	DIANA B. NEELY	0.00	0.00	0.00	0.18	02-NOV-07	$0	$2,271
2292.8(01)	PER	30	5N	13W	GEORGETOWN LAKE	ALICE & RALPH VILLA	0.00	0.00	0.00	0.00	03-JAN-08	$0	$0
						Subtotal Site Acres:	362.90	0.48	0.00	0.18			
						Acres Sold:	-0.48						
						Ease/Lease Acres In:	0.00						
							362.42	Stuart Mill Bay FAS Total Acres					
Stucky Ridge WMA													
2145.1(01)	WD	30	5N	11W		AMERICAN LAND CONSERVANCY	220.01	0.00	0.00	0.00	30-JUN-08	$770,035	$0
2145.1(02)	WD	30	5N	11W		AMERICAN LAND CONSERVANCY	75.80	0.00	0.00	0.00	28-APR-09	$265,300	$0
						Subtotal Site Acres:	295.81	0.00	0.00	0.00			
						Acres Sold:	0.00						
						Ease/Lease Acres In:	0.00						
							295.81	Stucky Ridge WMA Total Acres					
Sunny Slope Grazing Association CE FCE													
2126.9(01)	DDCE	05	14N	9W	BLACKFOOT RIVER	FIVE VALLEYS LAND TRUST	0.00	0.00	0.00	0.00	21-APR-08	$0	$0
						Subtotal Site Acres:	0.00	0.00	0.00	0.00			
						Acres Sold:	0.00						
						Ease/Lease Acres In:	0.00						
							0.00	Sunny Slope Grazing Association CE FCE Total Acres					
Sunset Hill CE FCE													
2124.10(01)	AGR	04	14N	14W		FIVE VALLEYS LAND TRUST	0.00	0.00	0.00	0.00	26-JUL-10	$0	$0
2124.3(01)	ES	04	14N	14W		FIVE VALLEYS LAND TRUST	0.00	0.00	3440.00	0.00	26-JUL-10	$0	$0
						Subtotal Site Acres:	0.00	0.00	3,440.00	0.00			
						Acres Sold:	0.00						
						Ease/Lease Acres In:	3,440.00						
							3,440.00	Sunset Hill CE FCE Total Acres					
Tarkio East FAS													

*.1=Fee Acquisition .2=Lease-In or R/W Easement .3=Conservation Easement .4=Exchange of Use .5=Disposal .6=R/W Easement Granted .7=Lease-Out .8=Misc .9=Reservation .10=Management Agreement

*File Number	Doc Type	County	TWP	Range	Water Body	Grantor/Grantee	Acres Owned	Acres Sold	Ease/Lease Acres In	Ease/Lease Acres Out	Transaction Date	Amount Paid	Amount Received
Tarkio East FAS													
2466.2(E)01	ES	54	15N	24W	CLARK FORK RIVER	MDT	0.00	0.00	6.17	0.00	10-FEB-15	$0	$0
						Subtotal Site Acres:	0.00	0.00	6.17	0.00			
						Acres Sold:	0.00						
						Ease/Lease Acres In:	6.17						
							6.17	Tarkio East FAS Total Acres					
Tarkio FAS													
2465.1(01)	WD	54	15N	25W	CLARK FORK RIVER	LAMAR ROBERTS	8.88	0.00	0.00	0.00	24-NOV-92	$42,500	$0
2465.2(E)01	RDES	54	15N	25W		U.S. FOREST SERVICE	0.00	0.00	5.56	0.00	05-JAN-95	$0	$0
						Subtotal Site Acres:	8.88	0.00	5.56	0.00			
						Acres Sold:	0.00						
						Ease/Lease Acres In:	5.56						
							14.44	Tarkio FAS Total Acres					
Threemile WMA													
2046.1(01)	WD	13	10N	18W	NA	NORMAN E. CRAWFORD	2316.80	0.00	0.00	0.00	29-NOV-67	$24,000	$0
2046.1(02)	WD	13	9N	18W	NA	WALLACE & VIRGINIA BROWN	3422.51	0.00	0.00	0.00	15-AUG-68	$142,000	$0
2046.1(03)	PT	13	10N	18W	NA	U.S. FOREST SERVICE	310.00	0.00	0.00	0.00	12-OCT-71	$0	$0
2046.1(05)	PT	13	10N	18W	N/A	DNRC	40.00	0.00	0.00	0.00	21-DEC-95	$0	$0
2046.1(06)	PT	13	10N	18W		DNRC	80.00	0.00	0.00	0.00	03-APR-09	$0	$0
2046.2(E)01	ES	13	10N	18W		WALLACE B. & VIRGINIA K. BROWN	0.00	0.00	0.00	0.00	14-JUN-78	$10,000	$0
2046.2(E)02	RDES	13	9N	18W	N/A	BOLIN RANCHES	0.00	0.00	0.00	0.00	20-MAY-97	$0	$0
						Subtotal Site Acres:	6,169.31	0.00	0.00	0.00			
						Acres Sold:	0.00						
						Ease/Lease Acres In:	0.00						
							6,169.31	Threemile WMA Total Acres					
Travelers' Rest CE SP													
2535.3(01)	CE	04	12N	20W	LOLO CREEK	WILLIAM M. AND A.ROMONA HOLT	0.00	0.00	10.00	0.00	24-JAN-06	$0	$0
						Subtotal Site Acres:	0.00	0.00	10.00	0.00			
						Acres Sold:	0.00						
						Ease/Lease Acres In:	10.00						
							10.00	Travelers' Rest CE SP Total Acres					
Travelers' Rest SP													

*.1=Fee Acquisition .2=Lease-In or R/W Easement .3=Conservation Easement .4=Exchange of Use .5=Disposal .6=R/W Easement Granted .7=Lease-Out .8=Misc .9=Reservation .10=Management Agreement

*File Number	Doc Type	County	TWP	Range	Water Body	Grantor/Grantee	Acres Owned	Acres Sold	Ease/Lease Acres In	Ease/Lease Acres Out	Transaction Date	Amount Paid	Amount Received
Travelers' Rest SP													
2530.1(01)	WD	04	12N	20W	LOLO CREEK	ERNEST C AND PATRICIA DESCHAMPS	15.00	0.00	0.00	0.00	20-MAR-01	$0	$0
2530.1(02)	WD	04	12N	20W	LOLO CREEK	THE CONSERVATION FUND	10.00	0.00	0.00	0.00	01-AUG-03	$246,075	$0
2530.1(03)	WD	04	12N	20W	LOLO CREEK	WILLIAM C. AND MONICA L. SCULLION	10.54	0.00	0.00	0.00	18-NOV-03	$204,000	$0
2530.1(04)	WD	04	12N	20W	LOLO CREEK	WILLIAM AND MONICA SCULLION	0.94	0.00	0.00	0.00	30-JAN-04	$184,720	$0
2530.1(05)	DD	04	12N	20W	LOLO CREEK	TRAVELERS REST PRESERVATION & HERITAGE ASSOC.	4.19	0.00	0.00	0.00	11-OCT-05	$148,932	$0
2530.1(06)	WD	04	12N	20W	LOLO CREEK	WILLIAM AND RAMONA HOLT	23.69	0.00	0.00	0.00	11-OCT-12	$679,404	$0
2530.2(E)01	ES	04	12N	20W	LOLO CREEK	WILLIAM M. AND A.ROMONA HOLT	0.00	0.00	0.00	0.00	24-JAN-06	$0	$0
2530.2(E)02	RDES	04	12N	20W	LOLO CREEK	WILLIAM M. AND A.ROMONA HOLT	0.00	0.00	0.00	0.00	07-AUG-03	$0	$0
2530.2(E)03	RWDD	04	12N	20W	LOLO CREEK	DNRC	0.00	0.00	0.06	0.00	27-APR-06	$0	$0
						Subtotal Site Acres:	64.36	0.00	0.06	0.00			
						Acres Sold:	0.00						
						Ease/Lease Acres In:	0.06						
							64.42	Travelers' Rest SP Total Acres					
Tucker Crossing FAS													
2300.1(01)	WD	13	7N	20W	BITTERROOT RIVER	RICHARD H. & DOLORES N. MAIER	37.79	0.00	0.00	0.00	15-MAR-79	$25,000	$0
2300.1(02)	WD	13	7N	20W	BITTERROOT RIVER	MONTAIR PARK, INC.	211.86	0.00	0.00	0.00	02-OCT-79	$144,450	$0
						Subtotal Site Acres:	249.65	0.00	0.00	0.00			
						Acres Sold:	0.00						
						Ease/Lease Acres In:	0.00						
							249.65	Tucker Crossing FAS Total Acres					
Turah FAS													
2455.1(01)	PT	04	12N	18W	CLARK FORK RIVER	U.S. BUREAU OF LAND MANAGEMENT	17.50	0.00	0.00	0.00	27-FEB-68	$50	$0
2455.1(02)	WD	04	12N	18W	CLARK FORK RIVER	CHARLES E. & CAROL E. WILLIAMS	6.50	0.00	0.00	0.00	10-MAY-72	$9,750	$0
2455.8(01)	COR	04			CLARK FORK RIVER	N/A	0.00	0.00	0.00	0.00		$0	$0
						Subtotal Site Acres:	24.00	0.00	0.00	0.00			
						Acres Sold:	0.00						
						Ease/Lease Acres In:	0.00						
							24.00	Turah FAS Total Acres					
Upsata Lake FAS													
2208.1(01)	WD	28	15N	13W	UPSATA LAKE	HARRY M. BANDY	11.32	0.00	0.00	0.00	13-DEC-57	$1,500	$0
2208.2(E)01	ES	28	15N	13W	UPSATA LAKE	ED BANDY	0.00	0.00	0.00	0.00	29-JUN-50	$1	$0

*.1=Fee Acquisition .2=Lease-In or R/W Easement .3=Conservation Easement .4=Exchange of Use .5=Disposal .6=R/W Easement Granted .7=Lease-Out .8=Misc .9=Reservation .10=Management Agreement

*File Number	Doc Type	County	TWP	Range	Water Body	Grantor/Grantee	Acres Owned	Acres Sold	Ease/Lease Acres In	Ease/Lease Acres Out	Transaction Date	Amount Paid	Amount Received
Upsata Lake FAS													
						Subtotal Site Acres:	11.32	0.00	0.00	0.00			
						Acres Sold:	0.00						
						Ease/Lease Acres In:	0.00						
							11.32	Upsata Lake FAS Total Acres					
W W White Memorial FAS													
2282.2(L)01	LS	13	2N	21W	BITTERROOT RIVER	STROMBERG, WHITE ET AL	0.00	0.00	1.50	0.00	20-NOV-01	$350	$0
						Subtotal Site Acres:	0.00	0.00	1.50	0.00			
						Acres Sold:	0.00						
						Ease/Lease Acres In:	1.50						
							1.50	W W White Memorial FAS Total Acres					
Wally Crawford FAS													
2475.1(01)	WD	13	4N	21W	BITTERROOT RIVER	TISH HARDING	1.68	0.00	0.00	0.00	13-JUN-84	$5,220	$0
						Subtotal Site Acres:	1.68	0.00	0.00	0.00			
						Acres Sold:	0.00						
						Ease/Lease Acres In:	0.00						
							1.68	Wally Crawford FAS Total Acres					
Warm Springs WMA													
2031.1(01)	WD	30	5N	9W	NA	MT. HAGGIN LIVESTOCK	110.59	0.00	0.00	0.00	20-JUN-73	$19,500	$0
2031.2(E)02	ES	30	5N	9W	NA	MDT	0.00	0.00	235.15	0.00	29-DEC-81	$0	$0
2031.2(E)04	MIN	30	5N	11W	NA	STATE BOARD OF EXAMINERS	0.00	0.00	15.00	0.00	31-JUL-29	$0	$0
2031.2(E)05	RWES	30	5N	10W	NA	ARCO COAL COMPANY	0.00	0.00	2.75	0.00	28-JAN-66	$0	$0
2031.2(E)06	AGR	30	5N	10W	NA	NORTHERN PACIFIC RR	0.00	0.00	0.00	0.00	02-OCT-69	$1	$0
2031.2(L)01	LS	30	5N	10W	NA	MT DEPT. OF INSTITUTIONS	0.00	0.00	1200.00	0.00	28-MAY-87	$0	$0
2031.6(A)01	AGR	30	5N	10W		MONTANA POWER COMPANY	0.00	0.00	0.00	0.00	23-JAN-86	$0	$0
						Subtotal Site Acres:	110.59	0.00	1,452.90	0.00			
						Acres Sold:	0.00						
						Ease/Lease Acres In:	1,452.90						
							1,563.49	Warm Springs WMA Total Acres					
Washoe Park Trout Hatchery HTC													
2101.1(01)	DD	30	4N	11W	WARM SPRINGS CREEK	ANACONDA COPPER MINING COMPANY	4.82	0.00	0.00	0.00	14-NOV-08	$1	$0
2101.8(01)	MISC	30	4N	11W		QUIRINO NAARDACCI	0.00	0.00	0.00	0.00	08-JAN-99	$0	$0

*.1=Fee Acquisition .2=Lease-In or R/W Easement .3=Conservation Easement .4=Exchange of Use .5=Disposal .6=R/W Easement Granted .7=Lease-Out .8=Misc .9=Reservation .10=Management Agreement

*File Number	Doc Type	County	TWP	Range	Water Body	Grantor/Grantee	Acres Owned	Acres Sold	Ease/Lease Acres In	Ease/Lease Acres Out	Transaction Date	Amount Paid	Amount Received
Washoe Park Trout Hatchery HTC													
						Subtotal Site Acres:	4.82	0.00	0.00	0.00			
						Acres Sold:	0.00						
						Ease/Lease Acres In:	0.00						
							4.82	Washoe Park Trout Hatchery HTC Total Acres					
Weigh Station FAS													
2387.1(01)	WD	04	13N	18W	BLACKFOOT RIVER	PLUM CREEK TIMBERLANDS LP	5.89	0.00	0.00	0.00	02-JUN-04	$200,000	$0
						Subtotal Site Acres:	5.89	0.00	0.00	0.00			
						Acres Sold:	0.00						
						Ease/Lease Acres In:	0.00						
							5.89	Weigh Station FAS Total Acres					
Whittecar Rifle Range AFLP													
2551.1(01)	WD	13	6N	21W	NA	CITY OF HAMILTON	30.00	0.00	0.00	0.00	30-DEC-75	$21,500	$0
2551.1(02)	WD	13	6N	21W	NA	CHRISTOPHER & BETTY HOLMAN	0.50	0.00	0.00	0.00	30-DEC-80	$0	$0
2551.7(E)01	LS	13	6N	21W		COUNTY OF RAVALLI	0.00	0.00	0.00	0.00	26-MAY-82	$0	$10
						Subtotal Site Acres:	30.50	0.00	0.00	0.00			
						Acres Sold:	0.00						
						Ease/Lease Acres In:	0.00						
							30.50	Whittecar Rifle Range AFLP Total Acres					
Wood Lot FCA													
2485.1(01)	WD	13	8N	20W	BITTERROOT RIVER	HAROLD LAKE & JAY W. MCAFEE	20.00	0.00	0.00	0.00	19-DEC-79	$0	$0
						Subtotal Site Acres:	20.00	0.00	0.00	0.00			
						Acres Sold:	0.00						
						Ease/Lease Acres In:	0.00						
							20.00	Wood Lot FCA Total Acres					
Woodside Bridge FAS													
2229.1(01)	WD	13	7N	20W	BITTERROOT RIVER	WILLIAM ENGLER & FLORENCE ENGLER	2.00	0.00	0.00	0.00	13-MAR-85	$8,736	$0
2229.1(02)	WD	13	7N	20W	BITTERROOT RIVER	OTTO H. TELLER	1.21	0.00	0.00	0.00	15-MAY-89	$0	$0
2229.2(L)01	AGR	13	7N	20W	BITTERROOT RIVER	RAVALLI COUNTY	0.00	0.00	0.21	0.00	17-JUL-89	$0	$0

*.1=Fee Acquisition .2=Lease-In or R/W Easement .3=Conservation Easement .4=Exchange of Use .5=Disposal .6=R/W Easement Granted .7=Lease-Out .8=Misc .9=Reservation .10=Management Agreement

*File Number	Doc Type	County	TWP Range	Water Body	Grantor/Grantee	Acres Owned	Acres Sold	Ease/Lease Acres In	Ease/Lease Acres Out	Transaction Date	Amount Paid	Amount Received
Woodside Bridge FAS												
					Subtotal Site Acres:	3.21	0.00	0.21	0.00			
					Acres Sold:	0.00						
					Ease/Lease Acres In:	0.21						
						3.42	Woodside Bridge FAS Total Acres					
Totals for Region 2:					**Acres Owned**	**150,706.18**	**8,711.68**	**78,777.82**	**115.99**			
					Acres Sold:	**-8,711.68**						
					Easement/Lease Acres In:	**78,777.82**						
						220,772.32	**Total Acres with FWP Interest, Region 2**					

*.1=Fee Acquisition .2=Lease-In or R/W Easement .3=Conservation Easement .4=Exchange of Use .5=Disposal .6=R/W Easement Granted .7=Lease-Out .8=Misc .9=Reservation .10=Management Agreement

Region 3

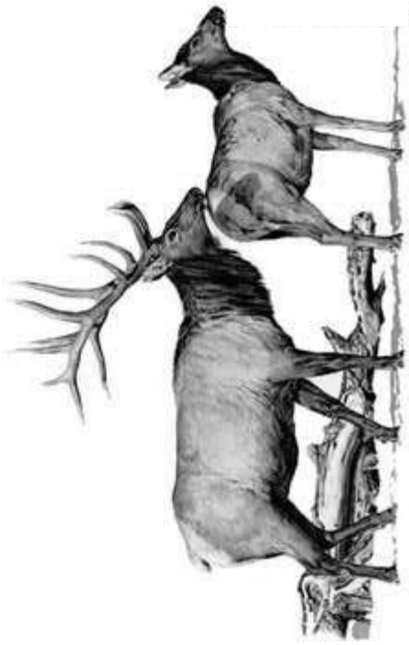

MONTANA FISH, WILDLIFE AND PARKS 2015 LAND BOOK

*File Number	Doc Type	County	TWP	Range	Water Body	Grantor/Grantee	Acres Owned	Acres Sold	Ease/Lease Acres In	Ease/Lease Acres Out	Transaction Date	Amount Paid	Amount Received
Alder Bridge FAS													
3329.2(L)01	LS	25	6S	4W	RUBY RIVER	SAUERBIER RANCHES, INC.	0.00	0.00	11.20	0.00	07-APR-08	$13,900	$0
						Subtotal Site Acres:	0.00	0.00	11.20	0.00			
						Acres Sold:	0.00						
						Ease/Lease Acres In:	11.20						
							11.20	Alder Bridge FAS Total Acres					
Armstrong Ranch Access Corridor AFLW													
3284.8(01)		06	2N	5E		USFS	0.00	0.00	0.00	0.00	01-OCT-01	$0	$0
						Subtotal Site Acres:	0.00	0.00	0.00	0.00			
						Acres Sold:	0.00						
						Ease/Lease Acres In:	0.00						
							0.00	Armstrong Ranch Access Corridor AFLW Total Acres					
Axolotl Lakes FAS													
3297.1(01)	WD	25	7S	2W	CUTTHROAT LAKE	THE CONSERVATION FUND	40.00	0.00	0.00	0.00	04-APR-02	$150,000	$0
3297.2(E)02	RDES	25	7S	2W		THE CONSERVATION FUND	0.00	0.00	0.00	0.00	04-APR-02	$0	$0
						Subtotal Site Acres:	40.00	0.00	0.00	0.00			
						Acres Sold:	0.00						
						Ease/Lease Acres In:	0.00						
							40.00	Axolotl Lakes FAS Total Acres					
Axtell Bridge FAS													
3330.1(01)	WD	06	2S	4E	GALLATIN RIVER	IVAN VIRGIL WARD & IDELLA M. WARD	4.26	0.00	0.00	0.00	24-OCT-75	$1,500	$0
						Subtotal Site Acres:	4.26	0.00	0.00	0.00			
						Acres Sold:	0.00						
						Ease/Lease Acres In:	0.00						
							4.26	Axtell Bridge FAS Total Acres					
Bannack SP													
3501.1(01)	QCD	18	8S	11W	GRASSHOPPER CREEK	BEAVERHEAD COUNTY MUSEUM ASSOC.	10.00	0.00	0.00	0.00	23-JAN-54	$0	$0
3501.1(02)	PT	18	8S	12W	GRASSHOPPER CREEK	U.S. BUREAU OF LAND MANAGEMENT	37.10	0.00	0.00	0.00	06-JUL-60	$0	$0
3501.1(03)	WD	18	8S	11W	GRASSHOPPER CREEK	MAURICE F. & THELMA G. BURWELL	0.42	0.00	0.00	0.00	21-JAN-69	$3,500	$0
3501.1(04)	QCD	18	8S	11W	GRASSHOPPER CREEK	SPOKANE NATIONAL MINES, INC.	0.00	0.00	0.00	0.00	10-APR-69	$4,050	$0
3501.1(05)	QCD	18	8S	11W	GRASSHOPPER CREEK	METHODIST CHURCH	0.00	0.00	0.00	0.00	26-NOV-69	$0	$0

*.1=Fee Acquisition .2=Lease-In or R/W Easement .3=Conservation Easement .4=Exchange of Use .5=Disposal .6=R/W Easement Granted .7=Lease-Out .8=Misc .9=Reservation .10=Management Agreement

MONTANA FISH, WILDLIFE AND PARKS 2015 LAND BOOK

Bannack SP

*File Number	Doc Type	County	TWP	Range	Water Body	Grantor/Grantee	Acres Owned	Acres Sold	Ease/Lease Acres In	Ease/Lease Acres Out	Transaction Date	Amount Paid	Amount Received
3501.1(06)	WD	18	8S	11W	GRASSHOPPER CREEK	EARL R.,E.RICHARD&ELEANOR K.VANATTA	0.30	0.00	0.00	0.00	02-NOV-71	$1,500	$0
3501.1(07)	WD	18	8S	11W	GRASSHOPPER CREEK	RAY CASEY & JANICE CASEY	0.00	0.00	0.00	0.00	31-DEC-71	$4,500	$0
3501.1(08)	QCD	18	8S	11W	GRASSHOPPER CREEK	ERWINS & HALLACK	0.00	0.00	0.00	0.00	21-MAR-73	$9,000	$0
3501.1(09)	WD	18	8S	11W	GRASSHOPPER CREEK	FRED AHLBORN	0.00	0.00	0.00	0.00	15-JUN-73	$25,000	$0
3501.1(10)	WD	18	8S	11W	GRASSHOPPER CREEK	ALBERT A.&AGNES P. APPLEMAN	0.00	0.00	0.00	0.00	19-MAR-74	$9,250	$0
3501.1(11)	WD	18	8S	11W	GRASSHOPPER CREEK	LAWRENCE & JEAN LEITH	0.46	0.00	0.00	0.00	27-MAR-74	$7,000	$0
3501.1(12)	WD	18	8S	11W	GRASSHOPPER CREEK	DECKER, R.	0.00	0.00	0.00	0.00	05-JUL-74	$20,000	$0
3501.1(13)	WD	18	8S	11W	GRASSHOPPER CREEK	JACOBS, THEODORE, ETAL	90.38	0.00	0.00	0.00	30-MAY-75	$36,000	$0
3501.1(14)	QCD	18	8S	11W	GRASSHOPPER CREEK	BRANDT S. & ISABEL H. HERVEY	0.00	0.00	0.00	0.00	15-AUG-75	$4,750	$0
3501.1(15)	WD	18	8S	11W	GRASSHOPPER CREEK	CHARLES & SHERRY WATTS	0.00	0.00	0.00	0.00	28-JAN-76	$2,000	$0
3501.1(16)	WD	18	8S	11W	GRASSHOPPER CREEK	JACKSON, JEWELL E., ETAL	0.00	0.00	0.00	0.00	07-APR-76	$10,500	$0
3501.1(17)	QCD	18	7S	11W	GRASSHOPPER CREEK	GEORGE, GERALDINE & E.M. THOMPSON	0.00	0.00	0.00	0.00	29-MAR-76	$8,500	$0
3501.1(18)	QCD	18	8S	11W	GRASSHOPPER CREEK	JOHN F. & MYRNA M. SUDBERRY	0.00	0.00	0.00	0.00	23-JUL-76	$3,500	$0
3501.1(19)	WD	18	8S	11W	GRASSHOPPER CREEK	ROY M. & LILLIAN D. HERSETH	0.00	0.00	0.00	0.00	21-DEC-76	$20,000	$0
3501.1(20)	DD	18	8S	11W	GRASSHOPPER CREEK	SPOKANE NATIONAL MINES, INC.	37.01	0.00	0.00	0.00	30-DEC-76	$17,890	$0
3501.1(21)	QCD	18	8S	11W	GRASSHOPPER CREEK	JOSEPH F. & GENEVIEVE B. CARROLL	0.00	0.00	0.00	0.00	05-AUG-77	$1,500	$0
3501.1(22)	WD	18	8S	11W	GRASSHOPPER CREEK	JAMES F. ELLIOT AND RUTH ELLIOT	0.00	0.00	0.00	0.00	21-NOV-77	$28,500	$0
3501.1(23)	WD	18	7S	11W	GRASSHOPPER CREEK	FREIDA TASH	0.00	0.00	0.00	0.00	01-JUN-78	$1,850	$0
3501.1(24)	PT	18	8S	11W	GRASSHOPPER CREEK	U.S. BUREAU OF LAND MANAGEMENT	23.08	0.00	0.00	0.00	03-JAN-79	$0	$0
3501.1(25)	WD	18	8S	11W	GRASSHOPPER CREEK	FAY NELSON	0.00	0.00	0.00	0.00	10-MAY-79	$5,000	$0
3501.1(26)	WD	18	8S	11W	GRASSHOPPER CREEK	WILLIAM & MILDRED WARNECKE	0.07	0.00	0.00	0.00	09-DEC-83	$7,000	$0
3501.1(27)	WD	18	8S	11W	GRASSHOPPER CREEK	CHARLES R.FISHER&MILFORD R.FISHER	0.12	0.00	0.00	0.00	20-JUL-84	$8,500	$0
3501.1(28)	PT	18	8S	11W	GRASSHOPPER CREEK	U.S. BUREAU OF LAND MANAGEMENT	4.55	0.00	0.00	0.00	25-JUL-84	$0	$0
3501.1(29)	WD	18	8S	11W	GRASSHOPPER CREEK	ERNEST F. BREWER A/K/A FRED BREWER	0.14	0.00	0.00	0.00	03-OCT-84	$10,000	$0
3501.1(30)	WD	18	8S	11W	GRASSHOPPER CREEK	LOUISE HAMANN	0.11	0.00	0.00	0.00	20-JUL-85	$25,500	$0
3501.1(31)	DQT	18	8S	11W	GRASSHOPPER CREEK	DISTRICT COURT	0.00	0.00	0.00	0.00	15-JUN-73	$0	$0
3501.1(32)	QCD	18	8S	11W	GRASSHOPPER CREEK	BEAVERHEAD COUNTY MUSEUM ASSOC.	0.00	0.00	0.00	0.00	26-OCT-54	$0	$0
3501.1(33)	WD	18	8S	11W	GRASSHOPPER CREEK	GILBERT L. INNES, ET AL	35.00	0.00	0.00	0.00	27-MAY-94	$0	$0
3501.1(34)	LEGIS	18	8S	11W	N/A	BANNACK SP	1.00	0.00	0.00	0.00	30-NOV-87	$0	$0
3501.1(35)	PT	18	8S	11W	NA	UNITED STATES OF AMERICA	958.24	0.00	0.00	0.00	10-JAN-97	$0	$0
3501.1(36)	WD	18	8S	11W	GRASSHOPPER CREEK	RAVALLI COUNTY BANK	331.47	0.00	0.00	0.00	29-OCT-01	$176,056	$0
3501.6(A)01	RWES	18	8S	12W	GRASSHOPPER CREEK	NORTHWESTERN ENERGY	0.00	0.00	0.00	0.33	02-OCT-06	$0	$0
3501.6(A)02	RWES	18	8S	12W	GRASSHOPPER CREEK	SOUTHERN MONTANA TELEPHONE COMPANY	0.00	0.00	0.00	0.22	08-JAN-09	$0	$438
3501.8(02)	COR	18	8S	11W	GRASSHOPPER CREEK	N/A	0.00	0.00	0.00	0.00		$0	$0
3501.9(01)	MIN	18	8S	11W	GRASSHOPPER CREEK	N/A	0.00	0.00	0.00	0.00	02-APR-86	$0	$0

*.1=Fee Acquisition .2=Lease-In or R/W Easement .3=Conservation Easement .4=Exchange of Use .5=Disposal .6=R/W Easement Granted .7=Lease-Out .8=Misc .9=Reservation .10=Management Agreement

MONTANA FISH, WILDLIFE AND PARKS 2015 LAND BOOK

*File Number	Doc Type	County	TWP	Range	Water Body	Grantor/Grantee	Acres Owned	Acres Sold	Ease/Lease Acres In	Ease/Lease Acres Out	Transaction Date	Amount Paid	Amount Received
Bannack SP													
						Subtotal Site Acres:	1,529.45	0.00	0.00	0.55			
						Acres Sold:	0.00						
						Ease/Lease Acres In:	0.00						
							1,529.45	Bannack SP Total Acres					
Bear Creek Angus CE WCE													
3072.3(01)	CE	25	7S	1E		BEAR CREEK ANGUS RANCH, INC.	0.00	0.00	1238.00	0.00	21-NOV-94	$1,658,000	$0
3072.3(02)	CE	25	8S	1E	NA	BLACK MOUNTAIN RANCH LLC	0.00	0.00	4680.00	0.00	29-NOV-01	$0	$0
						Subtotal Site Acres:	0.00	0.00	5,918.00	0.00			
						Acres Sold:	0.00						
						Ease/Lease Acres In:	5,918.00						
							5,918.00	Bear Creek Angus CE WCE Total Acres					
Beaverhead Rock SP													
3502.1(01)	DECRE	25	5S	7W	BEAVERHEAD RIVER	NORMAN G.&LORETTA GAY ASHCRAFT ETAL	71.00	0.00	0.00	0.00	27-JUN-75	$72,000	$0
						Subtotal Site Acres:	71.00	0.00	0.00	0.00			
						Acres Sold:	0.00						
						Ease/Lease Acres In:	0.00						
							71.00	Beaverhead Rock SP Total Acres					
Black Sandy SP													
3566.1(01)	WD	05	11N	2W	HAUSER LAKE	MONTANA POWER COMPANY	9.39	0.00	0.00	0.00	31-MAR-87	$0	$0
3566.1(02)	PT	05	11N	2W	HAUSER LAKE	U.S. BUREAU OF LAND MANAGEMENT	34.09	0.00	0.00	0.00	11-DEC-90	$0	$0
						Subtotal Site Acres:	43.48	0.00	0.00	0.00			
						Acres Sold:	0.00						
						Ease/Lease Acres In:	0.00						
							43.48	Black Sandy SP Total Acres					
Black's Ford FAS													
3340.1(01)	WD	06	2S	2E	MADISON RIVER	DONALD H. DEHAAN	9.58	0.00	0.00	0.00	21-DEC-04	$80,000	$0

*.1=Fee Acquisition .2=Lease-In or R/W Easement .3=Conservation Easement .4=Exchange of Use .5=Disposal .6=R/W Easement Granted .7=Lease-Out .8=Misc .9=Reservation .10=Management Agreement

MONTANA FISH, WILDLIFE AND PARKS 2015 LAND BOOK

*File Number	Doc Type	County	TWP	Range	Water Body	Grantor/Grantee	Acres Owned	Acres Sold	Ease/Lease Acres In	Ease/Lease Acres Out	Transaction Date	Amount Paid	Amount Received
Black's Ford FAS													
						Subtotal Site Acres:	9.58	0.00	0.00	0.00			
						Acres Sold:	0.00						
						Ease/Lease Acres In:	0.00						
							9.58	Black's Ford FAS Total Acres					
Blackbird FAS													
3335.2(E)01	ES	06	2N	2E	MADISON RIVER	MDT	0.00	0.00	22.00	0.00	11-AUG-00	$0	$0
3335.6(A)01	RWES	06	2N	2E	MADISON RIVER	U.S. WEST COMMUNICATIONS	0.00	0.00	0.00	0.00	18-SEP-92	$0	$0
3335.6(A)02	ES	06	2N	2E	MADISON RIVER	MOUNTAIN STATES TELEPHONE&TELEGRAPH	0.00	0.00	0.00	0.00	07-JUN-83	$0	$0
						Subtotal Site Acres:	0.00	0.00	22.00	0.00			
						Acres Sold:	0.00						
						Ease/Lease Acres In:	22.00						
							22.00	Blackbird FAS Total Acres					
Blacktail Meadows FAS													
3274.1(01)	WD	18	7S	8W	BLACKTAIL DEER CREEK	C W SWENSON INC	14.22	0.00	0.00	0.00	13-MAY-02	$0	$0
						Subtotal Site Acres:	14.22	0.00	0.00	0.00			
						Acres Sold:	0.00						
						Ease/Lease Acres In:	0.00						
							14.22	Blacktail Meadows FAS Total Acres					
Bozeman Pond AFLF													
3001.1(01)	WD	06	2S	5E	BOZEMAN POND	ARTHUR I & MELBOURNE B. POOR	20.60	0.00	0.00	0.00	30-MAR-53	$10,000	$0
3001.5(02)	GD	06	2S	5E	BOZEMAN POND	SBA PARTNERSHIP	0.00	5.00	0.00	0.00	26-SEP-91	$0	$410,000
3001.6(A)01	RWES	06	2S	5E	BOZEMAN POND	MOUNTAIN STATES TELEPHONE&TELEGRAPH	0.00	0.00	0.00	4.00	15-MAY-67	$0	$0
3001.6(A)02	ES	06	2S	5E	BOZEMAN POND	CITY OF BOZEMAN	0.00	0.00	0.00	0.49	24-OCT-94	$0	$0
3001.6(B)01	RWES	06	2S	5E	BOZEMAN POND	MDT	0.00	0.00	0.00	0.32	29-FEB-56	$0	$0
3001.7(E)01	LS	06	2S	5E	BOZEMAN POND	CITY OF BOZEMAN	0.00	0.00	0.00	15.60	02-OCT-00	$0	$0
						Subtotal Site Acres:	20.60	5.00	0.00	20.41			
						Acres Sold:	-5.00						
						Ease/Lease Acres In:	0.00						
							15.60	Bozeman Pond AFLF Total Acres					

*.1=Fee Acquisition .2=Lease-In or R/W Easement .3=Conservation Easement .4=Exchange of Use .5=Disposal .6=R/W Easement Granted .7=Lease-Out .8=Misc .9=Reservation .10=Management Agreement

*File Number	Doc Type	County	TWP	Range	Water Body	Grantor/Grantee	Acres Owned	Acres Sold	Ease/Lease Acres In	Ease/Lease Acres Out	Transaction Date	Amount Paid	Amount Received
Bozeman Reg. Hdqtrs. (New) ADM													
3002.2(L)01	LS	06	2S	5E	NA	MONTANA STATE UNIVERSITY	0.00	0.00	6.57	0.00	01-AUG-86	$98,700	$0
						Subtotal Site Acres:	0.00	0.00	6.57	0.00			
						Acres Sold:	0.00						
						Ease/Lease Acres In:	6.57						
							6.57	Bozeman Reg. Hdqtrs. (New) ADM Total Acres					
Brownes Bridge FAS													
3345.1(01)	WD	25	3S	9W	BIG HOLE RIVER	LARRY & LAVERNE BRADLEY	10.41	0.00	0.00	0.00	12-NOV-85	$52,061	$0
						Subtotal Site Acres:	10.41	0.00	0.00	0.00			
						Acres Sold:	0.00						
						Ease/Lease Acres In:	0.00						
							10.41	Brownes Bridge FAS Total Acres					
Burnt Tree Hole FAS													
3350.1(01)	QCD	25	6S	1W	MADISON RIVER	J.HAL PASLEY & MARY FRANCES PASLEY	29.31	0.00	0.00	0.00	20-FEB-58	$1,347	$0
3350.6(B)01	RWES	25	6S	1W	MADISON RIVER	KENNETH F. & MILDRED W. GUSTIN	0.00	0.00	0.00	0.13	30-OCT-72	$0	$0
						Subtotal Site Acres:	29.31	0.00	0.00	0.13			
						Acres Sold:	0.00						
						Ease/Lease Acres In:	0.00						
							29.31	Burnt Tree Hole FAS Total Acres					
Butte Area Office ADM													
3017.2(L)01	LS	01	3N	7W	N/A	MOUNTAIN STATES LEASING-BUTTE, LLC	0.00	0.00	0.00	0.00	01-MAR-13	$20,662	$0
						Subtotal Site Acres:	0.00	0.00	0.00	0.00			
						Acres Sold:	0.00						
						Ease/Lease Acres In:	0.00						
							0.00	Butte Area Office ADM Total Acres					
Cameron Bridge FAS													
3253.1(01)	DD	06	1S	4E	GALLATIN RIVER	CALVIN LEE, ADMINISTRATOR	59.18	0.00	0.00	0.00	21-OCT-65	$5,900	$0
3253.1(02)	WD	06	1S	4E	GALLATIN RIVER	CAMERON BRIDGE PROPERTIES,	8.50	0.00	0.00	0.00	11-JUN-73	$5,915	$0
3253.1(03)	WD	06	1S	4E	GALLATIN RIVER	THOMAS E. & MARCELLA NOPPER	81.66	0.00	0.00	0.00	11-SEP-74	$20,000	$0

*.1=Fee Acquisition .2=Lease-In or R/W Easement .3=Conservation Easement .4=Exchange of Use .5=Disposal .6=R/W Easement Granted .7=Lease-Out .8=Misc .9=Reservation .10=Management Agreement

MONTANA FISH, WILDLIFE AND PARKS 2015 LAND BOOK

*File Number	Doc Type	County	TWP	Range	Water Body	Grantor/Grantee	Acres Owned	Acres Sold	Ease/Lease Acres In	Ease/Lease Acres Out	Transaction Date	Amount Paid	Amount Received
Cameron Bridge FAS													
3253.2(E)01	ES	06	1S	4E	GALLATIN RIVER	MORELAND CANAL CO. INC.	0.00	0.00	3.18	0.00	03-JAN-75	$0	$0
3253.6(A)01	AGR	06	1S	4E	GALLATIN RIVER	MONTANA POWER COMPANY	0.00	0.00	0.00	0.00	06-JUL-76	$0	$1,000
3253.6(A)02	ES	06	1S	4E	GALLATIN RIVER	MOUNTAIN STATES TELEPHONE&TELEGRAPH	0.00	0.00	0.00	0.00	03-APR-87	$0	$200
3253.6(B)01	RDES	06	1S	4E	WEST GALLATIN RIVER	POWER RENTALS, INC.	0.00	0.00	0.00	0.33	15-DEC-89	$0	$700
3253.6(B)02	ES	06	1S	4E	GALLATIN RIVER	GALLATIN COUNTY	0.00	0.00	0.00	0.62	22-JUN-05	$0	$0
3253.6(C)01	ES	06	1S	4E	GALLATIN RIVER	MORELAND CANAL CO. INC.	0.00	0.00	0.00	0.00	03-JAN-75	$0	$0
						Subtotal Site Acres:	149.34	0.00	3.18	0.95			
						Acres Sold:	0.00						
						Ease/Lease Acres In:	3.18						
							152.52	Cameron Bridge FAS Total Acres					
Canyon Creek WMA													
3063.1(01)	WD	05	13N	6W	MILL CREEK	SIEBEN RANCH CO.	2210.00	0.00	0.00	0.00	04-SEP-96	$663,000	$0
3063.1(02)	WD	05	13N	6W	TARHEAD CREEK	BALL, GARDNER, MARMESH, MENKE, HOLLERN, PETERSEN	151.09	0.00	0.00	0.00	22-OCT-10	$635,000	$0
						Subtotal Site Acres:	2,361.09	0.00	0.00	0.00			
						Acres Sold:	0.00						
						Ease/Lease Acres In:	0.00						
							2,361.09	Canyon Creek WMA Total Acres					
Canyon Ferry WMA													
3085.1(01)	WD	43	7N	1E	CANYON FERRY RES.	WILLIAM R.HIGGINS & 51 RANCH CO.	129.06	0.00	0.00	0.00	04-JAN-96	$250,000	$0
3085.2(E)02	ES	43	7N	1E	CANYON FERRY RES.	51 RANCH COMPANY	0.00	0.00	0.00	0.00	08-MAY-74	$0	$0
3085.2(L)01	AGR	43	8N	2E	CANYON FERRY RES.	U.S. BUREAU OF RECLAMATION	0.00	0.00	5000.00	0.00	31-AUG-12	$0	$0
3085.7(D)04	LS	43	8N	2E	CANYON FERRY RES.	ROWLAND FARM, LLC	0.00	0.00	0.00	107.82	01-MAR-14	$0	$676
3085.7(D)05	LS	43	7N	2E	CANYON FERRY RES.	GARY AND JEAN WELCH	0.00	0.00	0.00	113.09	01-MAR-14	$0	$1,190
3085.7(D)06	LS	43	7N	2E	CANYON FERRY RES.	ROWLAND FARM, LLC	0.00	0.00	0.00	280.10	01-MAR-14	$0	$2,994
3085.7(D)07	LS	43	7N	2E	CANYON FERRY RES.	HAHN RANCH	0.00	0.00	0.00	200.00	01-MAR-10	$0	$3,732
3085.7(D)08	LS	43	7N	2E	CANYON FERRY RES.	ROWLAND FARM, LLC	0.00	0.00	0.00	110.70	01-MAR-09	$0	$883
3085.7(D)09	LS	43	8N	2E	CANYON FERRY RESERVOIR	DOUBLE C FARMS, LLC	0.00	0.00	0.00	90.00	01-MAR-14	$0	$1,113
3085.7(E)01	LS	43	7N	2E	CANYON FERRY RES.	ERIC HAMILTON (Hamilton Honey Co.)	0.00	0.00	0.00	0.00	01-MAR-09	$0	$90

*.1=Fee Acquisition .2=Lease-In or R/W Easement .3=Conservation Easement .4=Exchange of Use .5=Disposal .6=R/W Easement Granted .7=Lease-Out .8=Misc .9=Reservation .10=Management Agreement

MONTANA FISH, WILDLIFE AND PARKS 2015 LAND BOOK

*File Number	Doc Type	County	TWP	Range	Water Body	Grantor/Grantee	Acres Owned	Acres Sold	Ease/Lease Acres In	Ease/Lease Acres Out	Transaction Date	Amount Paid	Amount Received
Canyon Ferry WMA													
						Subtotal Site Acres:	129.06	0.00	5,000.00	901.71			
						Acres Sold:	0.00						
						Ease/Lease Acres In:	5,000.00						
							5,129.06	Canyon Ferry WMA Total Acres					
Cardwell FAS													
3256.1(01)	WD	25	1N	3W	JEFFERSON RIVER	HARRY L. & HELEN W. HOWARD	5.53	0.00	0.00	0.00	08-JAN-64	$553	$0
3256.6(A)01	AGR	25	1N	3W	JEFFERSON RIVER	MOUNTAIN STATES TELEPHONE&TELEGRAPH	0.00	0.00	0.00	0.00	21-APR-72	$0	$0
						Subtotal Site Acres:	5.53	0.00	0.00	0.00			
						Acres Sold:	0.00						
						Ease/Lease Acres In:	0.00						
							5.53	Cardwell FAS Total Acres					
Carter's Bridge FAS													
3355.1(01)	WD	49	3S	9E	YELLOWSTONE RIVER	ARLISS E. & JONE C. BERG	2.82	0.00	0.00	0.00	06-MAY-77	$9,500	$0
3355.6(A)01	RWES	49	3S	9E	YELLOWSTONE RIVER	U.S. WEST COMMUNICATIONS, INC.	0.00	0.00	0.00	0.08	15-OCT-97	$0	$0
3355.6(B)01	RDES	49	3S	9E		HILDA B. HARPER TRUST	0.00	0.00	0.00	0.00	15-DEC-11	$0	$0
						Subtotal Site Acres:	2.82	0.00	0.00	0.08			
						Acres Sold:	0.00						
						Ease/Lease Acres In:	0.00						
							2.82	Carter's Bridge FAS Total Acres					
Causeway FAS													
3261.1(01)	WD	05	11N	2W	LAKE HELENA	LEWIS AND CLARK COUNTY	1.21	0.00	0.00	0.00	01-APR-75	$0	$0
3261.2(E)01	ES	05	11N	2W	LAKE HELENA	LEWIS AND CLARK COUNTY	0.00	0.00	0.00	0.00	01-JUL-92	$0	$0
3261.2(L)02	PER	05	11N	2W	LAKE HELENA	PPL MONTANA LLC	0.00	0.00	0.00	0.00	30-JUN-03	$0	$0
						Subtotal Site Acres:	1.21	0.00	0.00	0.00			
						Acres Sold:	0.00						
						Ease/Lease Acres In:	0.00						
							1.21	Causeway FAS Total Acres					
Cherry River FAS													
3250.1(01)	WD	06	1S	5E	EAST GALLATIN RIV	BEATRICE R. TAYLOR, SUSAN R. TAYLOR	48.53	0.00	0.00	0.00	16-MAR-92	$129,489	$0

*.1=Fee Acquisition .2=Lease-In or R/W Easement .3=Conservation Easement .4=Exchange of Use .5=Disposal .6=R/W Easement Granted .7=Lease-Out .8=Misc .9=Reservation .10=Management Agreement

MONTANA FISH, WILDLIFE AND PARKS 2015 LAND BOOK

*File Number	Doc Type	County	TWP	Range	Water Body	Grantor/Grantee	Acres Owned	Acres Sold	Ease/Lease Acres In	Ease/Lease Acres Out	Transaction Date	Amount Paid	Amount Received
Cherry River FAS													
3250.1(02)	WD	06	1S	5E	E. GALLATIN RIVER	BEATRICE R. TAYLOR, SUSAN R. TAYLOR	26.42	0.00	0.00	0.00	23-JUN-92	$70,604	$0
3250.2(E)01	ES	06	1S	5E	E.GALLATIN RIVER	GOLF COURSE PARTNERS OF BOZEMAN	0.00	0.00	1.01	0.00	12-NOV-93	$0	$0
3250.6(A)01	ES	06	1S	5E	E. GALLATIN RIVER	CITY OF BOZEMAN	0.00	0.00	0.00	0.00	13-SEP-93	$0	$0
						Subtotal Site Acres:	74.95	0.00	1.01	0.00			
						Acres Sold:	0.00						
						Ease/Lease Acres In:	1.01						
							75.96	Cherry River FAS Total Acres					
Chicory FAS													
3360.2(E)01	PER	49	5S	8E	YELLOWSTONE RIVER	PARK COUNTY	0.00	0.00	1.71	0.00	05-JAN-78	$0	$0
						Subtotal Site Acres:	0.00	0.00	1.71	0.00			
						Acres Sold:	0.00						
						Ease/Lease Acres In:	1.71						
							1.71	Chicory FAS Total Acres					
Clark's Lookout SP													
3574.1(01)	WD	18	7S	8W	NA	JOAN SCHIOPEN	7.23	0.00	0.00	0.00	23-DEC-85	$40,739	$0
3574.6(B)01	ES	18	7S	8W	BEAVERHEAD	BEAVERHEAD COUNTY	0.00	0.00	0.00	1.00	18-FEB-04	$0	$0
						Subtotal Site Acres:	7.23	0.00	0.00	1.00			
						Acres Sold:	0.00						
						Ease/Lease Acres In:	0.00						
							7.23	Clark's Lookout SP Total Acres					
Cobblestone FAS													
3365.1(01)	WD	06	1N	2E	MADISON RIVER	GORDON L. & MARILYN F. DARLINTON	190.28	0.00	0.00	0.00	24-AUG-76	$140,318	$0
						Subtotal Site Acres:	190.28	0.00	0.00	0.00			
						Acres Sold:	0.00						
						Ease/Lease Acres In:	0.00						
							190.28	Cobblestone FAS Total Acres					
Corrals FAS													
3370.2(L)01	PER	18	8S	9W	BEAVERHEAD RIVER	MDT	0.00	0.00	2.50	0.00	11-FEB-14	$0	$0

*.1=Fee Acquisition .2=Lease-In or R/W Easement .3=Conservation Easement .4=Exchange of Use .5=Disposal .6=R/W Easement Granted .7=Lease-Out .8=Misc .9=Reservation .10=Management Agreement

MONTANA FISH, WILDLIFE AND PARKS 2015 LAND BOOK

*File Number	Doc Type	County	TWP	Range	Water Body	Grantor/Grantee	Acres Owned	Acres Sold	Ease/Lease Acres In	Ease/Lease Acres Out	Transaction Date	Amount Paid	Amount Received
Corrals FAS													
						Subtotal Site Acres:	0.00	0.00	2.50	0.00			
						Acres Sold:	0.00						
						Ease/Lease Acres In:	2.50						
							2.50	Corrals FAS Total Acres					
Corwin Springs FAS													
3375.1(01)	WD	49	8S	8E	YELLOWSTONE RIVER	WELCH E. BROGAN & WANDA E. BROGAN	0.83	0.00	0.00	0.00	12-FEB-69	$0	$0
						Subtotal Site Acres:	0.83	0.00	0.00	0.00			
						Acres Sold:	0.00						
						Ease/Lease Acres In:	0.00						
							0.83	Corwin Springs FAS Total Acres					
Crystal Cross FAS													
3272.2(L)01	PER	49	7S	7E	YELLOWSTONE RIVER	MDT	0.00	0.00	27.00	0.00	19-OCT-00	$0	$0
						Subtotal Site Acres:	0.00	0.00	27.00	0.00			
						Acres Sold:	0.00						
						Ease/Lease Acres In:	27.00						
							27.00	Crystal Cross FAS Total Acres					
Dailey Lake FAS													
3233.1(01)	WD	49	7S	7E	DAILEY LAKE	FRANKLIN J. & SUSAN RIGLER	241.87	0.00	0.00	0.00	18-APR-86	$91,002	$0
3233.2(L)01	LS	49	6S	7E	DAILEY LAKE	DNRC	0.00	0.00	122.57	0.00	14-FEB-97	$8,362	$0
						Subtotal Site Acres:	241.87	0.00	122.57	0.00			
						Acres Sold:	0.00						
						Ease/Lease Acres In:	122.57						
							364.44	Dailey Lake FAS Total Acres					
Damselfly FAS													
3337.2(E)01	ES	25	2S	1E	MADISON RIVER	DNRC	0.00	0.00	2.25	0.00	16-NOV-10	$39,375	$0
						Subtotal Site Acres:	0.00	0.00	2.25	0.00			
						Acres Sold:	0.00						
						Ease/Lease Acres In:	2.25						
							2.25	Damselfly FAS Total Acres					

*.1=Fee Acquisition .2=Lease-In or R/W Easement .3=Conservation Easement .4=Exchange of Use .5=Disposal .6=R/W Easement Granted .7=Lease-Out .8=Misc .9=Reservation .10=Management Agreement

MONTANA FISH, WILDLIFE AND PARKS 2015 LAND BOOK

*File Number	Doc Type	County	TWP	Range	Water Body	Grantor/Grantee	Acres Owned	Acres Sold	Ease/Lease Acres In	Ease/Lease Acres Out	Transaction Date	Amount Paid	Amount Received
Dillon Offices ADM													
3016.2(L)02	LS	18	7S	8W	NONE	HARVEY INVESTMENTS, L.P.	0.00	0.00	0.00	0.00	21-APR-08	$26,911	$0
						Subtotal Site Acres:	0.00	0.00	0.00	0.00			
						Acres Sold:	0.00						
						Ease/Lease Acres In:	0.00						
							0.00	Dillon Offices ADM Total Acres					
Dome Mountain CE WCE													
3059.3(01)	CE	49	7S	8E	NA	ROCKY MOUNTAIN ELK FOUNDATION	0.00	0.00	160.00	0.00	28-SEP-90	$90,000	$0
						Subtotal Site Acres:	0.00	0.00	160.00	0.00			
						Acres Sold:	0.00						
						Ease/Lease Acres In:	160.00						
							160.00	Dome Mountain CE WCE Total Acres					
Dome Mountain WMA													
3058.1(01)	WD	49	6S	7E	DAILEY LAKE	FRANK & SUSAN RIGLER	2691.41	0.00	0.00	0.00	18-APR-86	$1,040,000	$0
3058.1(02)	WD	49	7S	7E	NA	ROCKY MOUNTAIN ELK FOUNDATION	2098.05	0.00	0.00	0.00	28-DEC-89	$1,478,925	$0
3058.1(03)	WD	49	6S	7E	YELLOWSTONE RIVER	CINNABAR FOUNDATION	23.76	0.00	0.00	0.00	21-DEC-12	$28,000	$0
3058.2(E)01	ES	49	8S	7E	N/A	FRANKLIN J. & SUSAN RIGLER	0.00	0.00	0.00	0.00	14-SEP-87	$0	$0
3058.2(E)02	ES	49	8S	7E	NA	FRANKLIN T. & SUSAN RIGLER	0.00	0.00	0.00	0.00	18-APR-86	$0	$0
3058.2(E)03	ES	49	6S	8E	NA	U.S. FOREST SERVICE	0.00	0.00	0.00	0.00	29-DEC-89	$0	$0
3058.6(A)01	RWES	49	6S	7E	YELLOWSTONE RIVER	MONTANA POWER COMPANY	0.00	0.00	0.00	11.99	09-AUG-88	$0	$12,200
3058.7(D)01	LS	49	7S	7E	DAILEY LAKE	RICHARD A. KINKIE	0.00	0.00	0.00	150.00	15-MAY-12	$0	$0
						Subtotal Site Acres:	4,813.22	0.00	0.00	161.99			
						Acres Sold:	0.00						
						Ease/Lease Acres In:	0.00						
							4,813.22	Dome Mountain WMA Total Acres					
Dragging Y CE WCE													
3105.2(E)01	RDES	18	11S	14W	MAIDEN & UPPER HORSE PRAI	ROGER D AND CARRIE ANN PETERS	0.00	0.00	0.00	0.00	04-JAN-01	$0	$0
3105.2(E)02	RDES	18	11S	14W	JEFF DAVIS CREEK	ROGER D AND CARRIE ANN PETERS	0.00	0.00	0.00	0.00	04-JAN-01	$0	$0
3105.3(01)	CE	18	8S	13W	NA	ROGER D AND CARRIE A PETERS	0.00	0.00	14650.00	0.00	04-JAN-01	$2,000,000	$0

*.1=Fee Acquisition .2=Lease-In or R/W Easement .3=Conservation Easement .4=Exchange of Use .5=Disposal .6=R/W Easement Granted .7=Lease-Out .8=Misc .9=Reservation .10=Management Agreement

*File Number	Doc Type	County	TWP	Range	Water Body	Grantor/Grantee	Acres Owned	Acres Sold	Ease/Lease Acres In	Ease/Lease Acres Out	Transaction Date	Amount Paid	Amount Received
Dragging Y CE WCE													
						Subtotal Site Acres:	0.00	0.00	14,650.00	0.00			
						Acres Sold:	0.00						
						Ease/Lease Acres In:	14,650.00						
							14,650.00	Dragging Y CE WCE Total Acres					
Drouillard FAS													
3385.1(01)	WD	06	2N	1E	JEFFERSON RIVER	MYERS AND COMPANY	40.52	0.00	0.00	0.00	24-JAN-77	$22,287	$0
						Subtotal Site Acres:	40.52	0.00	0.00	0.00			
						Acres Sold:	0.00						
						Ease/Lease Acres In:	0.00						
							40.52	Drouillard FAS Total Acres					
East Gallatin AFLP													
3575.1(01)	WD	06	1S	6E	GLEN LAKE	KEITH & DOROTHY BEYL	29.79	0.00	0.00	0.00	14-DEC-84	$420,000	$0
3575.1(03)	WD	06	1S	6E	GLEN LAKE	CITY OF BOZEMAN	6.16	0.00	0.00	0.00	12-AUG-85	$0	$0
3575.2(E)02	RDES	06	1S	6E	GLEN LAKE	GLEN & PATRICIA HASH,	0.00	0.00	1.20	0.00	17-DEC-84	$0	$0
3575.2(L)01	LS	06	1S	6E	GLEN LAKE	CITY OF BOZEMAN	0.00	0.00	47.01	0.00	19-FEB-85	$0	$0
						Subtotal Site Acres:	35.95	0.00	48.21	0.00			
						Acres Sold:	0.00						
						Ease/Lease Acres In:	48.21						
							84.16	East Gallatin AFLP Total Acres					
East Pioneers Lost Creek AFLW													
3870.2(E)01	RDES	18	4S	9W	LOST CREEK	SMITH 6 BAR S LIVESTOCK	0.00	0.00	5.50	0.00	11-FEB-08	$30,000	$0
						Subtotal Site Acres:	0.00	0.00	5.50	0.00			
						Acres Sold:	0.00						
						Ease/Lease Acres In:	5.50						
							5.50	East Pioneers Lost Creek AFLW Total Acres					
Eight Mile Ford FAS													
3390.1(01)	WD	25	6S	1W	MADISON RIVER	THOMAS L. THEXTON & ADAH E. THEXTON	26.27	0.00	0.00	0.00	20-AUG-57	$1,500	$0
3390.1(02)	QCD	25	6S	1W	MADISON RIVER	GRANGER RANCHES, LLP	3.85	0.00	0.00	0.00	05-MAY-10	$40,950	$0

*.1=Fee Acquisition .2=Lease-In or R/W Easement .3=Conservation Easement .4=Exchange of Use .5=Disposal .6=R/W Easement Granted .7=Lease-Out .8=Misc .9=Reservation .10=Management Agreement

MONTANA FISH, WILDLIFE AND PARKS 2015 LAND BOOK

*File Number	Doc Type	County	TWP	Range	Water Body	Grantor/Grantee	Acres Owned	Acres Sold	Ease/Lease Acres In	Ease/Lease Acres Out	Transaction Date	Amount Paid	Amount Received
Eight Mile Ford FAS													
						Subtotal Site Acres:	30.12	0.00	0.00	0.00			
						Acres Sold:	0.00						
						Ease/Lease Acres In:	0.00						
							30.12	Eight Mile Ford FAS Total Acres					
Elk Park Snowmobile Parking AFLP													
3800.2(E)01	ES	51	4N	7W	NA	MDT	0.00	0.00	1.03	0.00	06-NOV-13	$0	$0
						Subtotal Site Acres:	0.00	0.00	1.03	0.00			
						Acres Sold:	0.00						
						Ease/Lease Acres In:	1.03						
							1.03	Elk Park Snowmobile Parking AFLP Total Acres					
Elkhorn SP													
3511.1(01)	GD	51	6N	3W	NA	WEST. MT GHOST TOWN PRES. SOC., THE	0.15	0.00	0.00	0.00	07-JAN-80	$3,200	$0
						Subtotal Site Acres:	0.15	0.00	0.00	0.00			
						Acres Sold:	0.00						
						Ease/Lease Acres In:	0.00						
							0.15	Elkhorn SP Total Acres					
Emigrant FAS													
3395.1(01)	WD	49	5S	8E	YELLOWSTONE RIVER	RUTH FERN JONES	2.69	0.00	0.00	0.00	23-AUG-62	$353	$0
						Subtotal Site Acres:	2.69	0.00	0.00	0.00			
						Acres Sold:	0.00						
						Ease/Lease Acres In:	0.00						
							2.69	Emigrant FAS Total Acres					
Emigrant West FAS													
3396.1(01)	WD	49	5S	8E	YELLOWSTONE RIVER	YELLOWSTONE VALLEY RANCH	70.61	0.00	0.00	0.00	12-JUN-79	$69,967	$0
3396.1(02)	QCD	49	5S	8E	YELLOWSTONE RIVER	BERT AND KRIS OTIS	0.40	0.00	0.00	0.00	10-OCT-03	$0	$0
3396.2(E)01	QCD	49	5S	8E	YELLOWSTONE RIVER	MONTANA FISH WILDLIFE AND PARKS	0.00	0.00	0.08	0.00	10-OCT-03	$0	$0
3396.2(L)02	PER	49	5S	8E	YELLOWSTONE RIVER	MDT	0.00	0.00	1.38	0.00	11-FEB-14	$0	$0
3396.5(01)	QCD	49	5S	8E	YELLOWSTONE RIVER	BERT AND KRIS OTIS	0.00	0.64	0.00	0.00	10-OCT-03	$0	$0

*.1=Fee Acquisition .2=Lease-In or R/W Easement .3=Conservation Easement .4=Exchange of Use .5=Disposal .6=R/W Easement Granted .7=Lease-Out .8=Misc .9=Reservation .10=Management Agreement

MONTANA FISH, WILDLIFE AND PARKS 2015 LAND BOOK

*File Number	Doc Type	County	TWP	Range	Water Body	Grantor/Grantee	Acres Owned	Acres Sold	Ease/Lease Acres In	Ease/Lease Acres Out	Transaction Date	Amount Paid	Amount Received
Emigrant West FAS													
						Subtotal Site Acres:	71.01	0.64	1.46	0.00			
						Acres Sold:	-0.64						
						Ease/Lease Acres In:	1.46						
							71.83	Emigrant West FAS Total Acres					
Ennis FAS													
3400.1(01)	WD	25	6S	1W	MADISON RIVER	CHARLES A. & LENORE M. ARMITAGE	70.00	0.00	0.00	0.00	28-JUN-58	$3,750	$0
3400.1(02)	WD	25	6S	1W	MADISON RIVER	ENNIS COMMERCIAL CLUB	6.74	0.00	0.00	0.00	06-JUL-66	$400	$0
3400.2(E)01	ES	25	6S	1W		MADISON RIVER RV LTD	0.00	0.00	0.11	0.00	29-JUN-99	$0	$0
						Subtotal Site Acres:	76.74	0.00	0.11	0.00			
						Acres Sold:	0.00						
						Ease/Lease Acres In:	0.11						
							76.85	Ennis FAS Total Acres					
Erwin Bridge FAS													
3405.1(01)	WD	06	1S	4E	WEST GALLATIN RIVER	ANN F. WORTMAN	71.74	0.00	0.00	0.00	22-MAR-86	$18,750	$0
						Subtotal Site Acres:	71.74	0.00	0.00	0.00			
						Acres Sold:	0.00						
						Ease/Lease Acres In:	0.00						
							71.74	Erwin Bridge FAS Total Acres					
Fairweather FAS													
3221.1(02)	WD	06	3N	2E	MISSOURI RIVER	HAROLD W. & EDNA A. COOPER	52.60	0.00	0.00	0.00	08-APR-65	$3,120	$0
3221.1(03)	WD	06	3N	2E	MISSOURI RIVER	RAY W. & ROBERTA L. FAIRWEATHER	666.58	0.00	0.00	0.00	06-MAR-72	$59,800	$0
3221.6(A)01	AGR	06	3N	2E	MISSOURI RIVER	YELLOWSTONE PIPE LINE COMPANY	0.00	0.00	0.00	0.51	12-MAY-89	$0	$300
3221.7(D)01	LS	06	3N	2E	MISSOURI RIVER	WUBBEN, TERRY	0.00	0.00	0.00	133.00	01-JUL-10	$0	$0
						Subtotal Site Acres:	719.18	0.00	0.00	133.51			
						Acres Sold:	0.00						
						Ease/Lease Acres In:	0.00						
							719.18	Fairweather FAS Total Acres					
Fishtrap Creek FAS													
3410.1(01)	WD	30	1N	13W	BIG HOLE RIVER	FRED & VIOLA L. ANDERSON	41.59	0.00	0.00	0.00	28-OCT-69	$10,000	$0
3410.1(02)	PT	18	1N	13W	BIG HOLE RIVER	U.S. BUREAU OF LAND MANAGEMENT	40.67	0.00	0.00	0.00	18-AUG-72	$102	$0

*.1=Fee Acquisition .2=Lease-In or R/W Easement .3=Conservation Easement .4=Exchange of Use .5=Disposal .6=R/W Easement Granted .7=Lease-Out .8=Misc .9=Reservation .10=Management Agreement

MONTANA FISH, WILDLIFE AND PARKS 2015 LAND BOOK

*File Number	Doc Type	County	TWP	Range	Water Body	Grantor/Grantee	Acres Owned	Acres Sold	Ease/Lease Acres In	Ease/Lease Acres Out	Transaction Date	Amount Paid	Amount Received
Fishtrap Creek FAS													
						Subtotal Site Acres:	82.26	0.00	0.00	0.00			
						Acres Sold:	0.00						
						Ease/Lease Acres In:	0.00						
							82.26	Fishtrap Creek FAS Total Acres					
Fleecer Mountain WMA													
3025.1(01)	WD	01	1N	9W	NA	FORREST, HILMA, AND MARY LINDLIEF	3013.43	0.00	0.00	0.00	10-APR-62	$109,346	$0
3025.1(02)	WD	01	1S	9W	NA	BRASIER, WILL	1019.60	0.00	0.00	0.00	14-AUG-62	$31,000	$0
3025.1(03)	WD	01	1N	10W	NA	BUHL, ROBERT	169.26	0.00	0.00	0.00	06-MAR-63	$14,500	$0
3025.1(04)	WD	01	1S	9W	NA	JOHN & PAULINE REDMOND, H.CORBETT	305.93	0.00	0.00	0.00	26-JUN-63	$0	$0
3025.1(05)	WD	01	1N	10W	NA	KALSTA RANCH CO.	161.17	0.00	0.00	0.00	22-NOV-65	$0	$0
3025.1(06)	GD	01	3N	10W	NA	FRANK & DOROTHY MCGUINNESS	2003.07	0.00	0.00	0.00	01-DEC-68	$105,000	$0
3025.1(07)	QCD	01	1S	10W		ROBERT WILL & DAISY QUIGLEY BRASIER	34.54	0.00	0.00	0.00	14-AUG-62	$0	$0
3025.1(08)	WD	01	1S	9W	UN-NAMED CREEK	DARYL LASSILA & ESTATE OF T.HELEHAN	71.02	0.00	0.00	0.00	10-FEB-98	$180,000	$0
3025.1(09)	WD	01	3N	10W	GERMAN GULCH CREEK	GEORGE GRANT CHAPTER OF TROUT UNLIMITED	25.68	0.00	0.00	0.00	17-APR-09	$0	$0
3025.2(E)02	RDES	01	1S	9W	BIG HOLE RIVER	BILL AND JOYCE DERICK	0.00	0.00	0.14	0.00	31-AUG-98	$8,000	$0
3025.2(L)01	AGR	01	1S	9W	NA	DNRC	0.00	0.00	877.34	0.00	01-MAR-14	$2,306	$0
3025.4(01)	AGR	01	1N	9W	NA	SMITH 6-S LIVESTOCK	0.00	0.00	0.00	0.00	11-APR-13	$0	$0
3025.5(01)	DD	01	1S	9W	NA	JOHN & PAULINE REDMOND, H. CORBETT	0.00	100.00	0.00	0.00	31-JUL-63	$0	$0
3025.5(02)	DD	01	1S	10W	NA	CHARLES & EMMA DUPUIS	0.00	2.00	0.00	0.00	13-APR-64	$0	$0
3025.5(03)	DD	01	1N	9W	NA	KALSTA RANCH COMPANY	0.00	194.28	0.00	0.00	20-APR-65	$0	$5,000
3025.6(A)01	ES	01	1S	9W		VIGILANTE ELECTRIC	0.00	0.00	0.00	11.80	29-JUL-87	$0	$1,380
3025.6(A)02	ES	01	1S	10W		BUTTE WATER CO.	0.00	0.00	0.00	19.19	22-APR-68	$0	$920
3025.7(B)01	LS	01	1N	9W	N/A	SMITH 6-S LIVESTOCK	0.00	0.00	0.00	850.00	11-APR-13	$0	$639
3025.7(B)02	LS	01	1S	9W	NA	RUSSELL DUPUIS	0.00	0.00	0.00	850.00	11-APR-13	$0	$434
3025.9(01)	DD	01	1S	10W	NA	CHARLES AND EMMA DUPUIS	0.00	0.00	0.00	0.00	13-APR-64	$0	$0
						Subtotal Site Acres:	6,803.70	296.28	877.48	1,730.99			
						Acres Sold:	-296.28						
						Ease/Lease Acres In:	877.48						
							7,384.90	Fleecer Mountain WMA Total Acres					
Four Corners FAS													
3415.1(01)	WD	06	1N	3E	GALLATIN RIVER	ALBERT E. & GLADYS CHANEY	9.39	0.00	0.00	0.00	22-DEC-64	$1,408	$0
3415.6(B)01	RWES	06	1N	3E	GALLATIN RIVER	MDT	0.00	0.00	0.00	0.60	29-SEP-66	$0	$70

*.1=Fee Acquisition .2=Lease-In or R/W Easement .3=Conservation Easement .4=Exchange of Use .5=Disposal .6=R/W Easement Granted .7=Lease-Out .8=Misc .9=Reservation .10=Management Agreement

MONTANA FISH, WILDLIFE AND PARKS 2015 LAND BOOK

*File Number	Doc Type	County	TWP	Range	Water Body	Grantor/Grantee	Acres Owned	Acres Sold	Ease/Lease Acres In	Ease/Lease Acres Out	Transaction Date	Amount Paid	Amount Received
Four Corners FAS													
						Subtotal Site Acres:	9.39	0.00	0.00	0.60			
						Acres Sold:	0.00						
						Ease/Lease Acres In:	0.00						
							9.39	Four Corners FAS Total Acres					
Fred & Lynn Hirschy CE WCE													
3053.3(01)	CE	18	3S	16W	N/A	FRED & LYNN HIRSCHY	0.00	0.00	1360.00	0.00	07-JAN-98	$150,000	$0
						Subtotal Site Acres:	0.00	0.00	1,360.00	0.00			
						Acres Sold:	0.00						
						Ease/Lease Acres In:	1,360.00						
							1,360.00	Fred & Lynn Hirschy CE WCE Total Acres					
Free River FAS													
3420.1(01)	WD	49	3S	9E	YELLOWSTONE RIVER	ARNOLD HUPPERT, JR.	13.26	0.00	0.00	0.00	31-DEC-80	$0	$0
						Subtotal Site Acres:	13.26	0.00	0.00	0.00			
						Acres Sold:	0.00						
						Ease/Lease Acres In:	0.00						
							13.26	Free River FAS Total Acres					
Gallatin Forks FAS													
3425.1(01)	WD	06	2N	3E	GALLATIN RIVER	HAROLD E. & CECILIA M. KREIS	270.83	0.00	0.00	0.00	05-AUG-76	$97,595	$0
3425.6(A)01	ES	06	2N	3E	GALLATIN RIVER	MOUNTAIN BELL	0.00	0.00	0.00	0.00	05-SEP-80	$0	$0
						Subtotal Site Acres:	270.83	0.00	0.00	0.00			
						Acres Sold:	0.00						
						Ease/Lease Acres In:	0.00						
							270.83	Gallatin Forks FAS Total Acres					
Gallatin WMA													
3035.1(01)	DD	06	8S	5E	GALLATIN RIVER	NORTHERN PACIFIC RAILROAD	6188.43	0.00	0.00	0.00	17-MAY-45	$9,283	$0
3035.1(02)	WD	06	7S	4E	GALLATIN RIVER	J. CLARK TAYLOR & CAROLINE MCGILL	440.00	0.00	0.00	0.00	16-MAR-51	$35,000	$0
3035.1(03)	WD	06	7S	4E	GALLATIN RIVER	C.H.& M.M.SAPPINGTON & R.HARRINGTON	612.09	0.00	0.00	0.00	17-JAN-57	$36,720	$0
3035.1(04)	WD	06	7S	4E	GALLATIN RIVER	JULIA BACKUS/LEN VERWOLF ESTATE	20.00	0.00	0.00	0.00	26-APR-63	$1,150	$0
3035.1(05)	DD	06	8S	4E	GALLATIN RIVER	DONALD W. & CAROLYN T. ANDERSON	57.52	0.00	0.00	0.00	05-NOV-75	$0	$0

*.1=Fee Acquisition .2=Lease-In or R/W Easement .3=Conservation Easement .4=Exchange of Use .5=Disposal .6=R/W Easement Granted .7=Lease-Out .8=Misc .9=Reservation .10=Management Agreement

MONTANA FISH, WILDLIFE AND PARKS 2015 LAND BOOK

*File Number	Doc Type	County	TWP	Range	Water Body	Grantor/Grantee	Acres Owned	Acres Sold	Ease/Lease Acres In	Ease/Lease Acres Out	Transaction Date	Amount Paid	Amount Received
Gallatin WMA													
3035.1(06)	WD	06	7S	4E	GALLATIN RIVER	JAMES T. KNUTSON & GEORGE CAMERON	1.14	0.00	0.00	0.00	10-APR-70	$0	$0
3035.1(07)	WD	06	7S	4E	GALLATIN RIVER	ROCKY MOUNTAIN ELK FOUNDATION	960.00	0.00	0.00	0.00	30-MAY-95	$1,737,328	$0
3035.1(08)	GD	06	8S	3E	NONE	ROCKY MOUNTAIN ELK FOUNDATION	640.00	0.00	0.00	0.00	18-MAR-99	$0	$0
3035.1(09)	WD	06	8S	3E	NONE	LEELYN INC AND WILEY INC	160.00	0.00	0.00	0.00	16-JUN-99	$16,572	$0
3035.5(01)	DD	06	7S	4E	GALLATIN RIVER	SCHOOL DISTRICT NO. 72	0.00	3.00	0.00	0.00	16-NOV-73	$0	$3,550
3035.5(02)	BSD	06	7S	4E	GALLATIN RIVER	JAMES T. KNUTSON/GEORGE CAMERON	0.00	1.00	0.00	0.00	15-MAY-70	$0	$0
3035.5(03)	DD	06	7S	4E		SCHOOL DISTRICT NO. 72	0.00	2.00	0.00	0.00	18-NOV-63	$0	$0
3035.5(04)	GD	06	7S	4E	BEAVER CREEK	ROCKY MOUNTAIN ELK FOUNDATION	0.00	462.00	0.00	0.00	19-MAR-99	$0	$0
3035.6(A)04	RWDD	06	9S	5E	GALLATIN RIVER	MONTANA POWER COMPANY	0.00	0.00	0.00	1.89	03-APR-56	$0	$24
3035.6(A)05	RWDD	06	9S	5E	GALLATIN RIVER	MONTANA POWER COMPANY	0.00	0.00	0.00	0.39	03-APR-56	$0	$9
3035.6(B)01	ES	06	7S	4E	GALLATIN RIVER	U.S. FOREST SERVICE	0.00	0.00	0.00	0.03	16-MAR-65	$0	$0
3035.6(B)02	ES	06	9S	5E		MDT	0.00	0.00	0.00	5.96	22-SEP-58	$0	$149
3035.6(B)03	ES	06	7S	4E		MDT	0.00	0.00	0.00	5.58	18-DEC-56	$0	$446
						Subtotal Site Acres:	9,079.17	468.00	0.00	13.84			
						Acres Sold:	-468.00						
						Ease/Lease Acres In:	0.00						
							8,611.17	Gallatin WMA Total Acres					
George Grant Memorial FAS													
3380.1(01)	WD	18	1S	10W	BIG HOLE RIVER	RUTH MAY	4.39	0.00	0.00	0.00	18-MAR-86	$21,950	$0
						Subtotal Site Acres:	4.39	0.00	0.00	0.00			
						Acres Sold:	0.00						
						Ease/Lease Acres In:	0.00						
							4.39	George Grant Memorial FAS Total Acres					
Glen FAS													
3430.1(01)	WD	18	4S	9W	BIG HOLE RIVER	JOHN & JANE PETTINGILL	7.85	0.00	0.00	0.00	14-JUL-65	$2,150	$0
3430.6(B)01	ES	18	4S	9W	BIG HOLE RIVER	BEAVERHEAD COUNTY	0.00	0.00	0.00	1.54	04-JAN-99	$0	$0
						Subtotal Site Acres:	7.85	0.00	0.00	1.54			
						Acres Sold:	0.00						
						Ease/Lease Acres In:	0.00						
							7.85	Glen FAS Total Acres					
Grady Ranches CE WCE													
3100.3(01)	CE	05	13N	6W	N/A	GRADY RANCHES	0.00	0.00	12931.68	0.00	01-APR-98	$2,350,000	$0

*.1=Fee Acquisition .2=Lease-In or R/W Easement .3=Conservation Easement .4=Exchange of Use .5=Disposal .6=R/W Easement Granted .7=Lease-Out .8=Misc .9=Reservation .10=Management Agreement

*File Number	Doc Type	County	TWP	Range	Water Body	Grantor/Grantee	Acres Owned	Acres Sold	Ease/Lease Acres In	Ease/Lease Acres Out	Transaction Date	Amount Paid	Amount Received
Grady Ranches CE WCE													
						Subtotal Site Acres:	0.00	0.00	12,931.68	0.00			
						Acres Sold:	0.00						
						Ease/Lease Acres In:	12,931.68						
							12,931.68	Grady Ranches CE WCE Total Acres					
Grannis FAS													
3457.2(E)01	RWDD	49	1S	10E	SHIELDS RIVER	DNRC	0.00	0.00	1.00	0.00	27-OCT-10	$2,000	$0
						Subtotal Site Acres:	0.00	0.00	1.00	0.00			
						Acres Sold:	0.00						
						Ease/Lease Acres In:	1.00						
							1.00	Grannis FAS Total Acres					
Grasshopper FAS													
3372.2(L)01	PER	18	8S	10W	BEAVERHEAD RIVER	MDT	0.00	0.00	1.40	0.00	09-NOV-00	$0	$0
						Subtotal Site Acres:	0.00	0.00	1.40	0.00			
						Acres Sold:	0.00						
						Ease/Lease Acres In:	1.40						
							1.40	Grasshopper FAS Total Acres					
Gravelly-Blacktail WMA													
3032.1(01)	WD	18	11S	5W	BLACKTAIL CREEK	ANDERSON, HANS	3709.48	0.00	0.00	0.00	20-JAN-72	$208,000	$0
3032.1(02)	WD	18	11S	5W	BLACKTAIL CREEK	ANDERSON, HANS	4769.50	0.00	0.00	0.00	20-JAN-72	$256,000	$0
3032.1(03)	WD	18	11S	6W	BLACKTAIL CREEK	ANDERSON, HANS	2782.47	0.00	0.00	0.00	20-JAN-72	$256,000	$0
3032.2(L)01	LS	18	10S	6W	BLACKTAIL CREEK	DNRC	0.00	0.00	2964.40	0.00	16-APR-07	$14,410	$0
3032.2(L)02	LS	18	10S	5W	BLACKTAIL CREEK	DNRC	0.00	0.00	3196.67	0.00	16-APR-07	$15,966	$0
3032.2(L)03	LS	18	10S	6W		DNRC	0.00	0.00	320.00	0.00	01-MAR-13	$1,383	$0
						Subtotal Site Acres:	11,261.45	0.00	6,481.07	0.00			
						Acres Sold:	0.00						
						Ease/Lease Acres In:	6,481.07						
							17,742.52	Gravelly-Blacktail WMA Total Acres					
Green Hollow II BP													
3202.10(01)	AGR	25	4S	3E	GREEN HOLLOW CREEK AND RESERVOIR	TURNER ENTERPRISES INC	0.00	0.00	0.00	0.00	11-SEP-98	$0	$0

*.1=Fee Acquisition .2=Lease-In or R/W Easement .3=Conservation Easement .4=Exchange of Use .5=Disposal .6=R/W Easement Granted .7=Lease-Out .8=Misc .9=Reservation .10=Management Agreement

*File Number	Doc Type	County	TWP	Range	Water Body	Grantor/Grantee	Acres Owned	Acres Sold	Ease/Lease Acres In	Ease/Lease Acres Out	Transaction Date	Amount Paid	Amount Received
Green Hollow II BP													
						Subtotal Site Acres:	0.00	0.00	0.00	0.00			
						Acres Sold:	0.00						
						Ease/Lease Acres In:	0.00						
							0.00	Green Hollow II BP Total Acres					
Greenwood Bottoms FAS													
3435.1(01)	DD	18	1S	10W	BIG HOLE RIVER	RUTH MAY	6.13	0.00	0.00	0.00	06-MAY-87	$30,650	$0
						Subtotal Site Acres:	6.13	0.00	0.00	0.00			
						Acres Sold:	0.00						
						Ease/Lease Acres In:	0.00						
							6.13	Greenwood Bottoms FAS Total Acres					
Grey Owl FAS													
3440.1(01)	WD	49	5S	8E	YELLOWSTONE RIVER	JOHN O. & DONNA B. GRAY	24.86	0.00	0.00	0.00	26-AUG-83	$46,200	$0
3440.1(02)	WD	49	5S	8E	YELLOWSTONE RIVER	JOHN O. GRAY & DONNA B. GRAY	6.02	0.00	0.00	0.00	16-MAR-90	$13,200	$0
3440.1(03)	QCD	49	5S	8E	YELLOWSTONE RIVER	CINNABAR FOUNDATION	5.01	0.00	0.00	0.00	24-MAY-07	$0	$0
3440.5(01)	QCD	49	5S	8E	YELLOWSTONE RIVER	RIVER ACCESS MAINTENANCE GROUP, INC.	0.00	1.63	0.00	0.00	05-FEB-08	$0	$0
						Subtotal Site Acres:	35.89	1.63	0.00	0.00			
						Acres Sold:	-1.63						
						Ease/Lease Acres In:	0.00						
							34.26	Grey Owl FAS Total Acres					
Greycliff FAS													
3285.1(01)	QCD	06	1S	2E	MADISON RIVER	WILLIAM R. CLINE & MARY L. CLINE	661.37	0.00	0.00	0.00	05-MAY-58	$32,500	$0
3285.1(02)	WD	06	2S	2E	MADISON RIVER	WILBUR E. & HARRIET E. SMITH	86.60	0.00	0.00	0.00	08-JAN-63	$0	$0
3285.1(03)	WD	06	1S	2E	MADISON RIVER	WILBUR E. & HARRIET E. SMITH	3.46	0.00	0.00	0.00	08-JAN-63	$0	$0
3285.1(04)	PT	06	2S	2E	MADISON RIVER	U.S. BUREAU OF LAND MANAGEMENT	115.06	0.00	0.00	0.00	25-FEB-63	$264	$0
3285.5(01)	DD	06	2S	2E	MADISON RIVER	WILBUR & HARRIET SMITH	0.00	314.94	0.00	0.00	20-DEC-62	$0	$2,250
3285.6(A)01	ES	06	2S	2E	MADISON RIVER	MOUNTAIN STATES TELEPHONE&TELEGRAPH	0.00	0.00	0.00	0.37	30-JUN-82	$0	$0
						Subtotal Site Acres:	866.49	314.94	0.00	0.37			
						Acres Sold:	-314.94						
						Ease/Lease Acres In:	0.00						
							551.55	Greycliff FAS Total Acres					

*.1=Fee Acquisition .2=Lease-In or R/W Easement .3=Conservation Easement .4=Exchange of Use .5=Disposal .6=R/W Easement Granted .7=Lease-Out .8=Misc .9=Reservation .10=Management Agreement

*File Number	Doc Type	County	TWP	Range	Water Body	Grantor/Grantee	Acres Owned	Acres Sold	Ease/Lease Acres In	Ease/Lease Acres Out	Transaction Date	Amount Paid	Amount Received
Hahn CE WCE													
3055.3(01)	CE	43	7N	1E	N/A	HAHN RANCH	0.00	0.00	1685.00	0.00	10-JUL-98	$250,000	$0
						Subtotal Site Acres:	0.00	0.00	1,685.00	0.00			
						Acres Sold:	0.00						
						Ease/Lease Acres In:	1,685.00						
							1,685.00	Hahn CE WCE Total Acres					
Harrison Lake FAS													
3205.1(01)	WD	25	1S	1W	WILLOW CREEK RES.	FRANCES E. COOPER	39.95	0.00	0.00	0.00	16-AUG-61	$2,500	$0
						Subtotal Site Acres:	39.95	0.00	0.00	0.00			
						Acres Sold:	0.00						
						Ease/Lease Acres In:	0.00						
							39.95	Harrison Lake FAS Total Acres					
Haypress Lakes Brood Station HTC													
3201.2(E)01	ES	25	7S	2W	HAYPRESS LAKES	SHINING MTNS. HOMEOWNERS ASSOC.	0.00	0.00	26.61	0.00	17-AUG-87	$0	$0
						Subtotal Site Acres:	0.00	0.00	26.61	0.00			
						Acres Sold:	0.00						
						Ease/Lease Acres In:	26.61						
							26.61	Haypress Lakes Brood Station HTC Total Acres					
Helena Valley Reservoir FAS													
3300.2(L)01	MOU	05	10N	2W	HELENA VALLEY RES.	U.S. BUREAU OF RECLAMATION	0.00	0.00	450.00	0.00	07-FEB-69	$0	$0
						Subtotal Site Acres:	0.00	0.00	450.00	0.00			
						Acres Sold:	0.00						
						Ease/Lease Acres In:	450.00						
							450.00	Helena Valley Reservoir FAS Total Acres					
Hell's Canyon FAS													
3278.1(01)	WD	25	2S	6W	JEFFERSON RIVER	DOUGLAS ALLEN	3.67	0.00	0.00	0.00	29-DEC-97	$10,000	$0
						Subtotal Site Acres:	3.67	0.00	0.00	0.00			
						Acres Sold:	0.00						
						Ease/Lease Acres In:	0.00						
							3.67	Hell's Canyon FAS Total Acres					

*.1=Fee Acquisition .2=Lease-In or R/W Easement .3=Conservation Easement .4=Exchange of Use .5=Disposal .6=R/W Easement Granted .7=Lease-Out .8=Misc .9=Reservation .10=Management Agreement

MONTANA FISH, WILDLIFE AND PARKS 2015 LAND BOOK

*File Number	Doc Type	County	TWP	Range	Water Body	Grantor/Grantee	Acres Owned	Acres Sold	Ease/Lease Acres In	Ease/Lease Acres Out	Transaction Date	Amount Paid	Amount Received
Henneberry FAS													
3243.1(01)	WD	18	9S	10W	BEAVERHEAD RIVER	JOHN B. & NANCY C. MCCOLLUM	605.00	0.00	0.00	0.00	14-JUN-77	$245,000	$0
3243.2(E)01	RDES	18	9S	10W	BEAVERHEAD RIVER	WINDMILL LIVESTOCK CORPORATION	0.00	0.00	0.73	0.00	26-AUG-91	$350	$0
3243.5(01)	QCD	18	9S	10W	BEAVERHEAD RIVER	MDT	0.00	4.60	0.00	0.00	03-AUG-77	$0	$0
3243.6(A)01	RWES	18	9S	10W	BEAVERHEAD RIVER	MOUNTAIN STATES TELEPHONE&TELEGRAPH	0.00	0.00	0.00	0.00	22-MAY-80	$0	$433
3243.6(B)01	RDES	18	9S	10W	BEAVERHEAD RIVER	MDT	0.00	0.00	0.00	1.49	24-MAR-00	$0	$0
3243.8(01)	COR	18			BEAVERHEAD RIVER	N/A	0.00	0.00	0.00	0.00		$0	$0
						Subtotal Site Acres:	605.00	4.60	0.73	1.49			
						Acres Sold:	-4.60						
						Ease/Lease Acres In:	0.73						
							601.13	Henneberry FAS Total Acres					
High Bridge FAS													
3445.1(01)	DD	18	9S	10W	BEAVERHEAD RIVER	U.S. GENERAL SERVICES ADMIN.	10.34	0.00	0.00	0.00	06-JUN-86	$0	$0
						Subtotal Site Acres:	10.34	0.00	0.00	0.00			
						Acres Sold:	0.00						
						Ease/Lease Acres In:	0.00						
							10.34	High Bridge FAS Total Acres					
High Road FAS													
3450.2(L)01	LS	25	3S	6W	BIG HOLE RIVER	HAMILTON RANCH	0.00	0.00	3.00	0.00	01-MAY-97	$0	$0
						Subtotal Site Acres:	0.00	0.00	3.00	0.00			
						Acres Sold:	0.00						
						Ease/Lease Acres In:	3.00						
							3.00	High Road FAS Total Acres					
Highway 89 Bridge FAS													
3455.2(E)01	PER	49	1S	10E	YELLOWSTONE RIVER	MDT	0.00	0.00	1.95	0.00	09-MAR-88	$0	$0
						Subtotal Site Acres:	0.00	0.00	1.95	0.00			
						Acres Sold:	0.00						
						Ease/Lease Acres In:	1.95						
							1.95	Highway 89 Bridge FAS Total Acres					
Indian Road AFLP													

*.1=Fee Acquisition .2=Lease-In or R/W Easement .3=Conservation Easement .4=Exchange of Use .5=Disposal .6=R/W Easement Granted .7=Lease-Out .8=Misc .9=Reservation .10=Management Agreement

MONTANA FISH, WILDLIFE AND PARKS 2015 LAND BOOK

*File Number	Doc Type	County	TWP	Range	Water Body	Grantor/Grantee	Acres Owned	Acres Sold	Ease/Lease Acres In	Ease/Lease Acres Out	Transaction Date	Amount Paid	Amount Received
Indian Road AFLP													
3310.1(01)	WD	43	7N	2E	MISSOURI RIVER	PAUL J. & HAZEL C. RAGEN	0.88	0.00	0.00	0.00	22-NOV-65	$400	$0
3310.1(02)	WD	43	7N	2E	MISSOURI RIVER	MARTIN L. MADILL	14.37	0.00	0.00	0.00	06-OCT-86	$31,000	$0
3310.8(01)	QCD	43	7N	2E	MISSOURI RIVER	CITY OF TOWNSEND	0.00	0.00	0.00	0.00	27-JAN-87	$0	$0
						Subtotal Site Acres:	15.25	0.00	0.00	0.00			
						Acres Sold:	0.00						
						Ease/Lease Acres In:	0.00						
							15.25	Indian Road AFLP Total Acres					
Jack Hirschy Livestock,Inc.CE WCE													
3052.3(01)	CE	18	4S	15W	N/A	JACK HIRSCHY LIVESTOCK INC	0.00	0.00	9468.75	0.00	11-DEC-97	$1,250,000	$0
						Subtotal Site Acres:	0.00	0.00	9,468.75	0.00			
						Acres Sold:	0.00						
						Ease/Lease Acres In:	9,468.75						
							9,468.75	Jack Hirschy Livestock,Inc.CE WCE Total Acres					
Kalsta Bridge FAS													
3460.1(01)	WD	18	3S	9W	BIG HOLE RIVER	LARRY & LAVERNE BRADLEY	5.88	0.00	0.00	0.00	12-NOV-85	$29,416	$0
						Subtotal Site Acres:	5.88	0.00	0.00	0.00			
						Acres Sold:	0.00						
						Ease/Lease Acres In:	0.00						
							5.88	Kalsta Bridge FAS Total Acres					
Keogh CE WCE													
3095.3(01)	CE	51	3N	4W	N/A	VINCENT G. & MARTHANNE KEOGH	0.00	0.00	7105.99	0.00	22-MAR-96	$450,000	$0
						Subtotal Site Acres:	0.00	0.00	7,105.99	0.00			
						Acres Sold:	0.00						
						Ease/Lease Acres In:	7,105.99						
							7,105.99	Keogh CE WCE Total Acres					
Kirk Wildlife Refuge FAS													
3465.1(01)	WD	06	4S	4E	GALLATIN RIVER	MARGUERITE KIRK	3.02	0.00	0.00	0.00	30-DEC-80	$0	$0
3465.1(02)	WD	06	4S	4E	GALLATIN RIVER	HOWARD M. KIRK	0.90	0.00	0.00	0.00	15-JUN-81	$0	$0
3465.1(03)	WD	06	4S	4E	GALLATIN RIVER	MARGUERITE KIRK	13.53	0.00	0.00	0.00	18-AUG-81	$0	$0

*.1=Fee Acquisition .2=Lease-In or R/W Easement .3=Conservation Easement .4=Exchange of Use .5=Disposal .6=R/W Easement Granted .7=Lease-Out .8=Misc .9=Reservation .10=Management Agreement

MONTANA FISH, WILDLIFE AND PARKS 2015 LAND BOOK

*File Number	Doc Type	County	TWP	Range	Water Body	Grantor/Grantee	Acres Owned	Acres Sold	Ease/Lease Acres In	Ease/Lease Acres Out	Transaction Date	Amount Paid	Amount Received
Kirk Wildlife Refuge FAS													
						Subtotal Site Acres:	17.45	0.00	0.00	0.00			
						Acres Sold:	0.00						
						Ease/Lease Acres In:	0.00						
							17.45	Kirk Wildlife Refuge FAS Total Acres					
Kountz Bridge FAS													
3470.1(01)	QCD	25	1N	4W	JEFFERSON RIVER	U.S. FARMERS HOME ADMINISTRATION	38.34	0.00	0.00	0.00	01-APR-88	$6,710	$0
						Subtotal Site Acres:	38.34	0.00	0.00	0.00			
						Acres Sold:	0.00						
						Ease/Lease Acres In:	0.00						
							38.34	Kountz Bridge FAS Total Acres					
Lake Helena FAS													
3303.10(01)	AGR	05	11N	3W	LAKE HELENA	U.S. DEPARTMENT OF INTERIOR, BUREAU OF RECLAMATION	0.00	0.00	5.00	0.00	15-JUL-09	$0	$0
						Subtotal Site Acres:	0.00	0.00	5.00	0.00			
						Acres Sold:	0.00						
						Ease/Lease Acres In:	5.00						
							5.00	Lake Helena FAS Total Acres					
Lake Helena WMA													
3090.1(01)	WD	05	11N	3W	LAKE HELENA	WESLEY N. & DOLORES M. JOHNSON	156.98	0.00	0.00	0.00	17-NOV-88	$109,885	$0
3090.2(E)02	RDES	05	11N	3W	LAKE HELENA	WESLEY N. & DOLORES M. JOHNSON	0.00	0.00	0.12	0.00	17-FEB-89	$0	$0
3090.2(E)03	ES	05	11N	3W	LAKE HELENA	BRIAN D. & HAZEL O'CONNELL	0.00	0.00	0.00	0.00	08-DEC-44	$0	$0
3090.2(L)05	PER	05	11N	3W	LAKE HELENA	PPL MONTANA LLC	0.00	0.00	0.00	0.00	30-MAY-12	$0	$0
3090.8(01)	AGR	05	11N	3W	LAKE HELENA	MONTANA POWER COMPANY	0.00	0.00	0.00	0.00	20-JUL-92	$0	$0
3090.8(02)	AGR	05	11N	2W	LAKE HELENA	MONTANA POWER COMPANY	0.00	0.00	0.00	0.00	20-OCT-44	$0	$0
						Subtotal Site Acres:	156.98	0.00	0.12	0.00			
						Acres Sold:	0.00						
						Ease/Lease Acres In:	0.12						
							157.10	Lake Helena WMA Total Acres					
Lewis and Clark Caverns SP													
3518.1(01)	DD	51	1N	2W	JEFFERSON RIVER	NORTHERN PACIFIC RR	262.56	0.00	0.00	0.00	18-OCT-35	$0	$0
3518.1(02)	PT	51	1N	2W	JEFFERSON RIVER	U.S. BUREAU OF LAND MANAGEMENT	1438.86	0.00	0.00	0.00	16-MAR-38	$0	$0

*.1=Fee Acquisition .2=Lease-In or R/W Easement .3=Conservation Easement .4=Exchange of Use .5=Disposal .6=R/W Easement Granted .7=Lease-Out .8=Misc .9=Reservation .10=Management Agreement

MONTANA FISH, WILDLIFE AND PARKS 2015 LAND BOOK

*File Number	Doc Type	County	TWP	Range	Water Body	Grantor/Grantee	Acres Owned	Acres Sold	Ease/Lease Acres In	Ease/Lease Acres Out	Transaction Date	Amount Paid	Amount Received
Lewis and Clark Caverns SP													
3518.1(04)	WD	51	1N	2W		GARY GIANNINI	158.30	0.00	0.00	0.00	26-OCT-93	$14,160	$0
3518.1(05)	DD	51	1N	2W	JEFFERSON RIVER	NORTHERN PACIFIC RR	387.50	0.00	0.00	0.00	02-JUL-36	$0	$0
3518.1(06)	WD	51	1N	2W	JEFFERSON RIVER	JAMES O COX AND NORMAN ARLT	18.24	0.00	0.00	0.00	24-JUL-98	$0	$0
3518.1(07)	WD	51	1N	3W	JEFFERSON RIVER	SHADAN P. BUSHILLA	8.66	0.00	0.00	0.00	17-DEC-03	$8,244	$0
3518.2(E)01	ES	51	1N	2W	JEFFERSON RIVER	WALTER WILLIAMS	0.00	0.00	6.06	0.00	26-JUL-47	$0	$0
3518.6(A)01	RWES	51	1N	2W		U.S. WEST COMMUNICATIONS, INC.	0.00	0.00	0.00	0.00	06-FEB-96	$0	$0
3518.8(01)	AGR	51			JEFFERSON RIVER	WILLOW CREEK/JEFFERSON VALLEY RURAL FIRE DISTRICTS	0.00	0.00	0.00	0.00	16-AUG-99	$0	$0
						Subtotal Site Acres:	2,274.12	0.00	6.06	0.00			
						Acres Sold:	0.00						
						Ease/Lease Acres In:	6.06						
							2,280.18	Lewis and Clark Caverns SP Total Acres					
Limespur FAS													
3255.1(01)	WD	51	1N	2W	JEFFERSON RIVER	GARY GIANNINI	106.71	0.00	0.00	0.00	09-NOV-92	$42,000	$0
						Subtotal Site Acres:	106.71	0.00	0.00	0.00			
						Acres Sold:	0.00						
						Ease/Lease Acres In:	0.00						
							106.71	Limespur FAS Total Acres					
Loch Leven FAS													
3475.1(01)	DD	49	4S	9E	YELLOWSTONE RIVER	JAKE & MYRLE FRANKS	65.66	0.00	0.00	0.00	24-OCT-75	$32,000	$0
3475.2(E)01	ES	49	4S	9E	YELLOWSTONE RIVER	JAKE FRANKS & MYRLE M. FRANKS	0.00	0.00	9.78	0.00	22-DEC-67	$0	$0
						Subtotal Site Acres:	65.66	0.00	9.78	0.00			
						Acres Sold:	0.00						
						Ease/Lease Acres In:	9.78						
							75.44	Loch Leven FAS Total Acres					
Logan FAS													
3322.1(01)	WD	06	2N	2E	GALLATIN RIVER	T. H. CRAWFORD, III	1.50	0.00	0.00	0.00	21-DEC-10	$0	$0
						Subtotal Site Acres:	1.50	0.00	0.00	0.00			
						Acres Sold:	0.00						
						Ease/Lease Acres In:	0.00						
							1.50	Logan FAS Total Acres					

*.1=Fee Acquisition .2=Lease-In or R/W Easement .3=Conservation Easement .4=Exchange of Use .5=Disposal .6=R/W Easement Granted .7=Lease-Out .8=Misc .9=Reservation .10=Management Agreement

MONTANA FISH, WILDLIFE AND PARKS 2015 LAND BOOK

*File Number	Doc Type	County	TWP	Range	Water Body	Grantor/Grantee	Acres Owned	Acres Sold	Ease/Lease Acres In	Ease/Lease Acres Out	Transaction Date	Amount Paid	Amount Received
Low Bridge FAS													
3273.8(01)	MISC	18	9S	10W	BEAVERHEAD RIVER	N/A	0.00	0.00	0.00	0.00		$0	$0
						Subtotal Site Acres:	0.00	0.00	0.00	0.00			
						Acres Sold:	0.00						
						Ease/Lease Acres In:	0.00						
							0.00	Low Bridge FAS Total Acres					
Lyon's Bridge FAS													
3368.2(L)01	PER	25	11S	1E	MADISON RIVER	U.S. FOREST SERVICE	0.00	0.00	3.00	0.00	23-APR-10	$0	$0
						Subtotal Site Acres:	0.00	0.00	3.00	0.00			
						Acres Sold:	0.00						
						Ease/Lease Acres In:	3.00						
							3.00	Lyon's Bridge FAS Total Acres					
Madison Buffalo Jump SP													
3534.1(02)	WD	06	1N	2E		STEPHEN F. MCDONNELL, TRUSTEE	20.90	0.00	0.00	0.00	29-OCT-93	$37,620	$0
3534.2(E)01	ES	06	1N	2E		JAMES C. RAY & JOAN L. RAY	0.00	0.00	0.00	0.00	17-JUL-67	$0	$0
3534.2(L)04	PER	06	1N	2E		DNRC	0.00	0.00	617.50	0.00	28-FEB-13	$4,533	$0
						Subtotal Site Acres:	20.90	0.00	617.50	0.00			
						Acres Sold:	0.00						
						Ease/Lease Acres In:	617.50						
							638.40	Madison Buffalo Jump SP Total Acres					
Madison-Bear Creek WMA													
3071.1(01)	WD	25	8S	2E	NA	KARL G. & HAZEL E. WARBURTON	1260.92	0.00	0.00	0.00	26-JUL-54	$20,000	$0
3071.1(02)	WD	25	7S	1E	NA	KARL G. & HAZEL WARBURTON	2583.96	0.00	0.00	0.00	10-MAY-56	$120,000	$0
3071.1(03)	WD	25	7S	1E	NA	GEORGE A. & ETHEL P. CARKEEK	238.80	0.00	0.00	0.00	13-SEP-56	$4,800	$0
3071.1(04)	WD	25	8S	1E	NA	ALICE MEIGS ORR	674.11	0.00	0.00	0.00	07-NOV-57	$0	$0
3071.1(05)	WD	25	8S	1E	NA	ALICE MEIGS ORR	23.66	0.00	0.00	0.00	30-OCT-59	$272	$0
3071.1(06)	WD	25	7S	1E	NA	RANDALL & ANN STOREY	359.17	0.00	0.00	0.00	08-JUN-60	$0	$0
3071.1(07)	PT	25	7S	1E	NA	U.S. BUREAU OF LAND MANAGEMENT	115.45	0.00	0.00	0.00	25-FEB-63	$289	$0
3071.2(E)01	ES	25	7S	1E		RAYMOND G. & DONNA CARKEEK	0.00	0.00	2.17	0.00	21-JUL-64	$0	$0
3071.2(E)02	PER	25	7S	1E		U.S. FOREST SERVICE	0.00	0.00	0.00	0.00	08-DEC-58	$0	$0
3071.2(E)03	ES	25	7S	1E		LUCILE WELLMAN	0.00	0.00	0.00	0.00	21-JUL-64	$100	$0
3071.2(E)04	ES	25	7S	1E		LILLIE STOREY	0.00	0.00	0.00	0.00	29-SEP-65	$300	$0
3071.5(01)	WD	25	7S	1E	NA	GEORGE A. CARKEEK	0.00	656.43	0.00	0.00	16-APR-57	$0	$36,800
3071.5(02)	WD	25	8S	1E	NA	ARTHUR M. & CAROL ORR	0.00	816.22	0.00	0.00	07-NOV-57	$0	$8,332

*.1=Fee Acquisition .2=Lease-In or R/W Easement .3=Conservation Easement .4=Exchange of Use .5=Disposal .6=R/W Easement Granted .7=Lease-Out .8=Misc .9=Reservation .10=Management Agreement

*File Number	Doc Type	County	TWP	Range	Water Body	Grantor/Grantee	Acres Owned	Acres Sold	Ease/Lease Acres In	Ease/Lease Acres Out	Transaction Date	Amount Paid	Amount Received
Madison-Bear Creek WMA													
3071.5(03)	WD	25	7S	1E	NA	RANDALL & ANN STOREY	0.00	320.00	0.00	0.00	06-JUN-60	$0	$0
3071.5(04)	DD	25	7S	1E	NA	RAYMOND G. CARKEEK	0.00	7.56	0.00	0.00	21-JUL-64	$0	$0
						Subtotal Site Acres:	5,256.07	1,800.21	2.17	0.00			
						Acres Sold:	-1,800.21						
						Ease/Lease Acres In:	2.17						
							3,458.03	Madison-Bear Creek WMA Total Acres					
Madison-Wall Creek WMA													
3030.1(01)	WD	25	9S	1W	MADISON RIVER	WILLIAM D. & FERN S. HOLT ET AL	4948.72	0.00	0.00	0.00	28-NOV-60	$200,000	$0
3030.1(02)	WD	25	9S	1W	MADISON RIVER	KATHRYN PANKEY	600.00	0.00	0.00	0.00	16-JAN-61	$11,750	$0
3030.1(03)	WD	25	9S	1W	MADISON RIVER	MARY S. LINEBERGER	280.00	0.00	0.00	0.00	02-APR-77	$75,000	$0
3030.1(04)	WD	25	9S	1W	MADISON RIVER	AMERICAN PUBLIC LAND EXCHANGE	320.00	0.00	0.00	0.00	14-AUG-84	$504,000	$0
3030.2(E)01	ES	25	9S	1E	MADISON RIVER	LOHRKE, ET AL	0.00	0.00	0.00	0.00	12-FEB-13	$0	$0
3030.2(E)03	AGR	25	9S	1W	MADISON RIVER	MADISON COUNTY	0.00	0.00	0.00	0.00	18-AUG-65	$0	$0
3030.2(E)04	ES	25	9S	1E	MADISON RIVER	U.S. BUREAU OF LAND MANAGEMENT	0.00	0.00	0.00	0.00	18-MAY-64	$84	$0
3030.2(L)02	LS	25	9S	1W	MADISON RIVER	DNRC	0.00	0.00	918.39	0.00	16-APR-07	$2,896	$0
3030.6(A)01	RWES	25	9S	1W	MADISON RIVER	MONTANA POWER COMPANY	0.00	0.00	0.00	0.00	24-OCT-62	$0	$0
3030.6(B)01	RWES	25	9S	1W	MADISON RIVER	U.S. BUREAU OF LAND MANAGEMENT	0.00	0.00	0.00	1.18	19-APR-65	$0	$85
3030.6(B)02	RWES	25	9S	1W	MADISON RIVER	U.S. BUREAU OF LAND MANAGEMENT	0.00	0.00	0.00	3.40	23-JUN-67	$0	$0
3030.6(B)03	RWES	25	9S	1W	MADISON RIVER	U.S. FOREST SERVICE	0.00	0.00	0.00	4.10	07-AUG-86	$0	$0
3030.6(B)04	RWES	25	9S	1W	MADISON RIVER	MADISON COUNTY	0.00	0.00	0.00	1.92	11-MAR-83	$0	$0
3030.7(B)01	LS	25	9S	1W		WALL CREEK GRAZING ASSOCIATION	0.00	0.00	0.00	6240.00	01-MAY-13	$0	$2,501
						Subtotal Site Acres:	6,148.72	0.00	918.39	6,250.60			
						Acres Sold:	0.00						
						Ease/Lease Acres In:	918.39						
							7,067.11	Madison-Wall Creek WMA Total Acres					
Maher CE WCE													
3075.3(01)	CE	06	2N	5E		LLOYD RAY MAHER & SANDRA LEE MAHER	0.00	0.00	880.00	0.00	10-NOV-94	$276,021	$0
						Subtotal Site Acres:	0.00	0.00	880.00	0.00			
						Acres Sold:	0.00						
						Ease/Lease Acres In:	880.00						
							880.00	Maher CE WCE Total Acres					
Maidenrock FAS													

*.1=Fee Acquisition .2=Lease-In or R/W Easement .3=Conservation Easement .4=Exchange of Use .5=Disposal .6=R/W Easement Granted .7=Lease-Out .8=Misc .9=Reservation .10=Management Agreement

MONTANA FISH, WILDLIFE AND PARKS 2015 LAND BOOK

*File Number	Doc Type	County	TWP	Range	Water Body	Grantor/Grantee	Acres Owned	Acres Sold	Ease/Lease Acres In	Ease/Lease Acres Out	Transaction Date	Amount Paid	Amount Received
Maidenrock FAS													
3252.1(01)	WD	18	2S	9W	BIG HOLE RIVER	W.T. & DOROTHY E. WALKER	177.81	0.00	0.00	0.00	29-MAY-67	$30,000	$0
3252.1(02)	WD	18	2S	9W	BIG HOLE RIVER	GEORGE FRANKO & MARY FRANKO	18.21	0.00	0.00	0.00	19-APR-78	$11,018	$0
3252.6(A)01	ES	01	2S	9W	BIG HOLE RIVER	VIGILANTE ELECTRIC COOPERATIVE	0.00	0.00	0.00	2.15	09-NOV-89	$0	$3,425
3252.6(B)01	RDES	18	2S	9W	BIG HOLE RIVER	JAMES G. EIGHORN	0.00	0.00	0.00	0.00	07-AUG-85	$0	$0
3252.6(B)02	ES	18	2S	9W	BIG HOLE RIVER	UNITED STATES OF AMERICA	0.00	0.00	0.00	11.64	20-MAR-69	$0	$0
						Subtotal Site Acres:	196.02	0.00	0.00	13.79			
						Acres Sold:	0.00						
						Ease/Lease Acres In:	0.00						
							196.02	Maidenrock FAS Total Acres					
Mallard's Rest FAS													
3480.1(01)	QCD	49	4S	9E	YELLOWSTONE RIVER	MALCOLM, ORLIN R., ETAL	1.11	0.00	0.00	0.00	26-JUN-73	$0	$0
3480.2(E)01	RWDD	49	4S	9E	YELLOWSTONE RIVER	DNRC	0.00	0.00	15.99	0.00	28-JUN-63	$849	$0
						Subtotal Site Acres:	1.11	0.00	15.99	0.00			
						Acres Sold:	0.00						
						Ease/Lease Acres In:	15.99						
							17.10	Mallard's Rest FAS Total Acres					
Mayflower Bridge FAS													
3485.1(01)	WD	51	1N	3W	JEFFERSON RIVER	JOSEPH VINCENT& GWEN LYNN SCHLEMMER	20.00	0.00	0.00	0.00	17-DEC-86	$30,000	$0
3485.6(B)01	RWES	51	1N	3W		JEFFERSON COUNTY MONTANA	0.00	0.00	0.00	0.56	15-OCT-02	$0	$0
3485.6(C)01	AGR	51	1N	3W	JEFFERSON RIVER	JOSEPH V. & GWEN L. SCHLEMMER	0.00	0.00	0.00	0.00	09-DEC-86	$0	$0
						Subtotal Site Acres:	20.00	0.00	0.00	0.56			
						Acres Sold:	0.00						
						Ease/Lease Acres In:	0.00						
							20.00	Mayflower Bridge FAS Total Acres					
Mayor's Landing AFLF													
3801.2(L)01	AGR	49	2S	10E	YELLOWSTONE RIVER	CITY OF LIVINGSTON	0.00	0.00	0.00	0.00	03-DEC-90	$15,000	$0
						Subtotal Site Acres:	0.00	0.00	0.00	0.00			
						Acres Sold:	0.00						
						Ease/Lease Acres In:	0.00						
							0.00	Mayor's Landing AFLF Total Acres					

*.1=Fee Acquisition .2=Lease-In or R/W Easement .3=Conservation Easement .4=Exchange of Use .5=Disposal .6=R/W Easement Granted .7=Lease-Out .8=Misc .9=Reservation .10=Management Agreement

*File Number	Doc Type	County	TWP	Range	Water Body	Grantor/Grantee	Acres Owned	Acres Sold	Ease/Lease Acres In	Ease/Lease Acres Out	Transaction Date	Amount Paid	Amount Received
McAtee Bridge FAS													
3367.2(E)01	RWDD	25	8S	1W	MADISON RIVER	DNRC	0.00	0.00	5.84	0.00	17-JAN-89	$20,440	$0
						Subtotal Site Acres:	0.00	0.00	5.84	0.00			
						Acres Sold:	0.00						
						Ease/Lease Acres In:	5.84						
							5.84	McAtee Bridge FAS Total Acres					
McCarty Creek Access AFLW													
3282.8(01)	RWDD	51	6N	4W	MCCARTY CREEK	JEFFERSON COUNTY	0.00	0.00	0.00	0.00	24-OCT-01	$0	$0
						Subtotal Site Acres:	0.00	0.00	0.00	0.00			
						Acres Sold:	0.00						
						Ease/Lease Acres In:	0.00						
							0.00	McCarty Creek Access AFLW Total Acres					
Meadow Lake FAS													
3214.1(01)	QCD	25	4S	1W	ENNIS LAKE	U.S. BUREAU OF LAND MANAGEMENT	5.52	0.00	0.00	0.00	13-SEP-56	$0	$0
3214.2(L)01	PER	25	4S	1W	ENNIS LAKE	PPL MONTANA LLC	0.00	0.00	2.70	0.00	30-JUN-03	$0	$0
						Subtotal Site Acres:	5.52	0.00	2.70	0.00			
						Acres Sold:	0.00						
						Ease/Lease Acres In:	2.70						
							8.22	Meadow Lake FAS Total Acres					
Medicine Lodge Access Easement AFLW													
3286.2(E)01	RDES	18	12S	12W		DENHAN RANCHES, INC.	0.00	0.00	0.71	0.00	09-OCT-14	$33,000	$0
						Subtotal Site Acres:	0.00	0.00	0.71	0.00			
						Acres Sold:	0.00						
						Ease/Lease Acres In:	0.71						
							0.71	Medicine Lodge Access Easement AFLW Total Acres					
Mill Creek CE FCE													
3127.3(01)	CE	49	5S	9E	YELLOWSTONE RIVER	ELIZABETH NICHOLS	0.00	0.00	270.00	0.00	24-NOV-87	$0	$0

*.1=Fee Acquisition .2=Lease-In or R/W Easement .3=Conservation Easement .4=Exchange of Use .5=Disposal .6=R/W Easement Granted .7=Lease-Out .8=Misc .9=Reservation .10=Management Agreement

*File Number	Doc Type	County	TWP	Range	Water Body	Grantor/Grantee	Acres Owned	Acres Sold	Ease/Lease Acres In	Ease/Lease Acres Out	Transaction Date	Amount Paid	Amount Received
Mill Creek CE FCE													
						Subtotal Site Acres:	0.00	0.00	270.00	0.00			
						Acres Sold:	0.00						
						Ease/Lease Acres In:	270.00						
							270.00	Mill Creek CE FCE Total Acres					
Milwaukee FAS													
3490.1(01)	QCD	06	2N	2E	MADISON RIVER	CHICAGO,MILWAUKEE,ST.PAUL & PACIFIC	6.91	0.00	0.00	0.00	07-MAR-79	$3,670	$0
						Subtotal Site Acres:	6.91	0.00	0.00	0.00			
						Acres Sold:	0.00						
						Ease/Lease Acres In:	0.00						
							6.91	Milwaukee FAS Total Acres					
Missouri Headwaters SP													
3523.1(01)	QCD	06	2N	2E	GALLATIN RIVER	CLARK M.&THERESA OLIVIA MAUDLIN	9.50	0.00	0.00	0.00	22-MAY-47	$0	$0
3523.1(02)	QCD	06	2N	2E	MISSOURI RIVER	IDEAL CEMENT CO.	2.00	0.00	0.00	0.00	24-MAY-66	$0	$0
3523.1(03)	WD	06	2N	2E	MISSOURI RIVER	CARL H.FEISTNER, OTTO G. FEISTNER	505.12	0.00	0.00	0.00	17-AUG-66	$37,425	$0
3523.1(04)	PT	06	2N	2E	MISSOURI RIVER	U.S. BUREAU OF LAND MANAGEMENT	6.93	0.00	0.00	0.00	07-JUL-69	$0	$0
3523.1(05)	QCD	06	2N	2E	MISSOURI RIVER	ANNA MARIE BAKKEN TRUST, ET AL	0.32	0.00	0.00	0.00	19-JUL-93	$3,000	$0
3523.1(06)	GD	06	2N	2E	MISSOURI RIVER	DNRC	3.80	0.00	0.00	0.00	09-JUN-88	$0	$0
3523.2(L)01	PER	06	2N	2E	MISSOURI RIVER	MDT	0.00	0.00	4.21	0.00	30-AUG-93	$0	$0
3523.6(A)01	ES	06	2N	2E	MISSOURI RIVER	MONTANA POWER COMPANY	0.00	0.00	0.00	0.00	27-FEB-68	$0	$55
3523.6(A)02	RWES	06	2N	2E	MISSOURI RIVER	MONTANA POWER COMPANY	0.00	0.00	0.00	0.80	18-DEC-75	$0	$0
3523.6(A)03	RWES	06	2N	2E	MISSOURI RIVER	MONTANA POWER COMPANY	0.00	0.00	0.00	0.40	17-MAY-00	$0	$0
3523.6(A)04	RWES	06	2N	2E	MISSOURI	MONTANA POWER COMPANY	0.00	0.00	0.00	3.50	11-APR-02	$0	$0
3523.8(01)	LEGIS	06	2N	2E	MISSOURI RIVER	MISSOURI HEADWATERS STATE PARK	0.00	0.00	0.00	0.00	15-MAY-86	$0	$0
						Subtotal Site Acres:	527.67	0.00	4.21	4.70			
						Acres Sold:	0.00						
						Ease/Lease Acres In:	4.21						
							531.88	Missouri Headwaters SP Total Acres					
Mt. Haggin WMA													
3069.1(01)	GD	01	2N	11W	NA	THE NATURE CONSERVANCY/O'NEIL W.M.	54256.77	0.00	0.00	0.00	19-JUL-76	$1,900,000	$0
3069.1(02)	WD	30	4N	10W	NA	MT.HAGGIN RANCH-HENSLER & CHRISTIAN	3879.00	0.00	0.00	0.00	12-AUG-82	$0	$0
3069.1(03)	WD	01	3N	11W		THE NATURE CONSERVANCY	10.00	0.00	0.00	0.00	19-JUL-76	$0	$0

*.1=Fee Acquisition .2=Lease-In or R/W Easement .3=Conservation Easement .4=Exchange of Use .5=Disposal .6=R/W Easement Granted .7=Lease-Out .8=Misc .9=Reservation .10=Management Agreement

MONTANA FISH, WILDLIFE AND PARKS 2015 LAND BOOK

*File Number	Doc Type	County	TWP	Range	Water Body	Grantor/Grantee	Acres Owned	Acres Sold	Ease/Lease Acres In	Ease/Lease Acres Out	Transaction Date	Amount Paid	Amount Received
Mt. Haggin WMA													
3069.1(04)	QCD	30	2N	12W		THE NATURE CONSERVANCY	20.00	0.00	0.00	0.00	19-JUL-76	$0	$0
3069.1(05)	PT	30	4N	10W	NA	U.S. BUREAU OF LAND MANAGEMENT	953.07	0.00	0.00	0.00	03-FEB-88	$0	$0
3069.1(06)	WD	01	3N	10W	GERMAN CREEK	PEGASUS GOLD CORPORATION	30.13	0.00	0.00	0.00	20-JUL-88	$0	$0
3069.1(07)	WD	30	3N	11W		BEAL MOUNTAIN MINING, INC.	1000.00	0.00	0.00	0.00	19-JUN-92	$0	$0
3069.1(08)	QCD	01	3N	10W	N/A	BEAL MOUNTAIN MINING	305.92	0.00	0.00	0.00	10-JAN-02	$0	$0
3069.1(09)	WD	01	3N	9W	SILVER BOW CREEK	GREENWAY SERVICE DISTRICT	1460.07	0.00	0.00	0.00	14-JUN-06	$1,241,000	$0
3069.1(10)	WD	01	3N	9W		WALTER AND LINDA ERICKSON	40.00	0.00	0.00	0.00	15-JUN-09	$0	$0
3069.2(E)02	ES	01	3N	9W	SILVER BOW CREEK	GREENWAY SERVICE DISTRICT	0.00	0.00	1.00	0.00	14-JUN-06	$0	$0
3069.2(L)01	LS	01	3N	9W	SILVER BOW CREEK	GREENWAY SERVICE DISTRICT	0.00	0.00	270.00	0.00	14-JUN-06	$0	$0
3069.2(L)02	LS	30	4N	11W		DNRC	0.00	0.00	640.00	0.00	13-FEB-14	$1,776	$0
3069.5(01)	GD	30	3N	11W	NA	MT.HAGGIN RANCH-HENSLER & CHRISTIAN	0.00	3998.00	0.00	0.00	20-AUG-82	$0	$0
3069.5(02)	GD	01	3N	9W		WALTER AND LINDA ERICKSON	0.00	40.00	0.00	0.00	15-JUN-09	$0	$0
3069.6(A)01	ES	30	2N	12W		SOUTHERN MT TELEPHONE CO.	0.00	0.00	0.00	0.00	13-MAR-81	$0	$0
3069.7(B)02	LS	30	3N	10W		PETERSON FAIRMONT RANCH INC	0.00	0.00	0.00	7700.00	01-APR-11	$0	$4,975
3069.7(B)05	LS	30	2N	12W		THOMPSON, HJB RANCH LLC, RALSTON	0.00	0.00	0.00	5100.00	12-APR-11	$0	$6,193
3069.8(01)	MISC	00				N/A	0.00	0.00	0.00	0.00		$0	$0
						Subtotal Site Acres:	61,954.96	4,038.00	911.00	12,800.00			
						Acres Sold:	-4,038.00						
						Ease/Lease Acres In:	911.00						
							58,827.96	Mt. Haggin WMA Total Acres					
North Hills Access AFLW													
3281.8(01)	RDES	05	11N	3W		BLM	0.00	0.00	0.00	0.00	07-DEC-01	$0	$0
3281.8(02)	RDES	05	11N	3W		BLM	0.00	0.00	0.00	0.00	09-DEC-01	$0	$0
						Subtotal Site Acres:	0.00	0.00	0.00	0.00			
						Acres Sold:	0.00						
						Ease/Lease Acres In:	0.00						
							0.00	North Hills Access AFLW Total Acres					
Notch Bottom FAS													
3495.1(01)	WD	25	5S	8W	BIG HOLE RIVER	MARGARET, DAVID & JAMES HAGENBARTH	11.66	0.00	0.00	0.00	09-OCT-86	$60,000	$0
3495.1(02)	WD	25	4S	8W	BIG HOLE RIVER	CHARLES COCANOUGHER	0.67	0.00	0.00	0.00	05-FEB-90	$1,000	$0

*.1=Fee Acquisition .2=Lease-In or R/W Easement .3=Conservation Easement .4=Exchange of Use .5=Disposal .6=R/W Easement Granted .7=Lease-Out .8=Misc .9=Reservation .10=Management Agreement

*File Number	Doc Type	County	TWP	Range	Water Body	Grantor/Grantee	Acres Owned	Acres Sold	Ease/Lease Acres In	Ease/Lease Acres Out	Transaction Date	Amount Paid	Amount Received
Notch Bottom FAS													
						Subtotal Site Acres:	12.33	0.00	0.00	0.00			
						Acres Sold:	0.00						
						Ease/Lease Acres In:	0.00						
							12.33	Notch Bottom FAS Total Acres					
O'Connell Lyons Creek CE WCE													
3061.3(01)	CE	05	14N	5W		PATRICIA J. ANDERSON,O'CONNELL ETAL	0.00	0.00	4153.84	0.00	04-SEP-96	$415,384	$0
						Subtotal Site Acres:	0.00	0.00	4,153.84	0.00			
						Acres Sold:	0.00						
						Ease/Lease Acres In:	4,153.84						
							4,153.84	O'Connell Lyons Creek CE WCE Total Acres					
Odell Creek Wetlands CE WCE													
3110.3(01)	DDCE	25	7S	1W	ODELL CREEK	GRANGER RANCHES LP	0.00	0.00	225.00	0.00	22-MAY-08	$0	$0
						Subtotal Site Acres:	0.00	0.00	225.00	0.00			
						Acres Sold:	0.00						
						Ease/Lease Acres In:	225.00						
							225.00	Odell Creek Wetlands CE WCE Total Acres					
Paradise FAS													
3251.1(01)	WD	49	5S	9E	YELLOWSTONE RIVER	WILLIAM S. & NORMA P. WARFIELD	2.58	0.00	0.00	0.00	02-JUN-70	$1,000	$0
						Subtotal Site Acres:	2.58	0.00	0.00	0.00			
						Acres Sold:	0.00						
						Ease/Lease Acres In:	0.00						
							2.58	Paradise FAS Total Acres					
Parrot Castle FAS													
3254.1(01)	WD	51	1N	4W	JEFFERSON RIVER	EUGENE & JOSEPHINE A. HOLT	33.41	0.00	0.00	0.00	08-JAN-64	$2,000	$0
						Subtotal Site Acres:	33.41	0.00	0.00	0.00			
						Acres Sold:	0.00						
						Ease/Lease Acres In:	0.00						
							33.41	Parrot Castle FAS Total Acres					

*.1=Fee Acquisition .2=Lease-In or R/W Easement .3=Conservation Easement .4=Exchange of Use .5=Disposal .6=R/W Easement Granted .7=Lease-Out .8=Misc .9=Reservation .10=Management Agreement

*File Number	Doc Type	County	TWP	Range	Water Body	Grantor/Grantee	Acres Owned	Acres Sold	Ease/Lease Acres In	Ease/Lease Acres Out	Transaction Date	Amount Paid	Amount Received
Pennington Bridge FAS													
3266.2(L)01	LS	25	4S	7W	BIG HOLE RIVER	JIM TOLTON, JULI BOWEN	0.00	0.00	2.00	0.00	01-APR-10	$2,000	$0
						Subtotal Site Acres:	0.00	0.00	2.00	0.00			
						Acres Sold:	0.00						
						Ease/Lease Acres In:	2.00						
							2.00	Pennington Bridge FAS Total Acres					
Piedmont Pond FAS													
3497.1(01)	QCD	51	1N	4W	PIEDMONT POND	GOLDEN SUNLIGHT MINES, INC.	20.51	0.00	0.00	0.00	22-AUG-05	$32,000	$0
						Subtotal Site Acres:	20.51	0.00	0.00	0.00			
						Acres Sold:	0.00						
						Ease/Lease Acres In:	0.00						
							20.51	Piedmont Pond FAS Total Acres					
Pine Creek FAS													
3257.1(01)	WD	49	4S	9E	YELLOWSTONE RIVER	O'HAIR RANCH CO., INC.	2.16	0.00	0.00	0.00	30-APR-82	$20,000	$0
3257.2(E)01	ES	49	4S	9E	YELLOWSTONE RIVER	MDT	0.00	0.00	0.07	0.00	10-FEB-15	$0	$0
						Subtotal Site Acres:	2.16	0.00	0.07	0.00			
						Acres Sold:	0.00						
						Ease/Lease Acres In:	0.07						
							2.23	Pine Creek FAS Total Acres					
Pipe Organ FAS													
3374.2(L)01	PER	18	9S	10W	BEAVERHEAD RIVER	MDT	0.00	0.00	5.85	0.00	09-NOV-00	$0	$0
						Subtotal Site Acres:	0.00	0.00	5.85	0.00			
						Acres Sold:	0.00						
						Ease/Lease Acres In:	5.85						
							5.85	Pipe Organ FAS Total Acres					
Poindexter Slough FAS													
3206.1(01)	WD	18	7S	9W	BEAVERHEAD RIVER	THE NATURE CONSERVANCY	446.39	0.00	0.00	0.00	17-JUL-79	$924,635	$0
3206.1(02)	QCD	18	7S	9W	BEAVERHEAD RIVER	MDT	9.60	0.00	0.00	0.00	20-SEP-79	$0	$0
3206.1(03)	QCD	18	7S	9W	BEAVERHEAD RIVER	MDT	8.37	0.00	0.00	0.00	20-SEP-79	$0	$0
3206.1(04)	QCD	18	7S	9W	BEAVERHEAD RIVER	MDT	17.09	0.00	0.00	0.00	20-SEP-79	$0	$0
3206.1(05)	WD	18	7S	9W	BEAVERHEAD RIVER	ROSCOE O. & CLAIRE F. PILON	16.17	0.00	0.00	0.00	22-MAY-90	$0	$0

*.1=Fee Acquisition .2=Lease-In or R/W Easement .3=Conservation Easement .4=Exchange of Use .5=Disposal .6=R/W Easement Granted .7=Lease-Out .8=Misc .9=Reservation .10=Management Agreement

*File Number	Doc Type	County	TWP	Range	Water Body	Grantor/Grantee	Acres Owned	Acres Sold	Ease/Lease Acres In	Ease/Lease Acres Out	Transaction Date	Amount Paid	Amount Received
Poindexter Slough FAS													
3206.1(06)	WD	18	7S	9W	POINDEXTER SLOUGH	PAUL GODECKE AND GERI GODECKE	28.47	0.00	0.00	0.00	24-AUG-95	$0	$0
3206.1(07)	WD	18	7S	9W	BEAVERHEAD RIVER	TASH T DIAMOND LIVESTOCK INC	6.04	0.00	0.00	0.00	28-MAY-99	$0	$0
3206.1(08)	WD	18	7S	9W	BEAVERHEAD RIVER	WHEATS INC	8.22	0.00	0.00	0.00	11-JAN-01	$20,000	$0
3206.2(E)01	ES	18	7S	9W	BEAVERHEAD RIVER	GERTRUDE LOVELL & ROSCOE PILON	0.00	0.00	0.04	0.00	29-JUL-82	$0	$0
3206.2(E)03	GD	18	7S	9W	BEAVERHEAD RIVER	ROSCOE AND CLAIRE PILON	0.00	0.00	0.09	0.00	19-JUL-82	$0	$0
3206.5(01)	BSD	18	7S	9W	BEAVERHEAD RIVER	MDT	0.00	37.44	0.00	0.00	09-AUG-79	$0	$0
3206.5(02)	GD	18	7S	9W	BEAVERHEAD RIVER	ROSCOE & CLAIRE E. PILON	0.00	62.53	0.00	0.00	19-JUL-82	$0	$0
3206.5(03)	GD	18	7S	9W	POINDEXTER SLOUGH	PAUL AND GERI GODECKE	0.00	18.58	0.00	0.00	24-AUG-95	$0	$0
3206.5(04)	GD	18	7S	9W	POINDEXTER SLOUGH	TASH T DIAMOND LIVESTOCK INC	0.00	13.65	0.00	0.00	03-MAR-99	$0	$0
3206.6(A)01	ES	18	7S	9W	BEAVERHEAD RIVER	SOUTHERN MONTANA TELEPHONE COMPANY	0.00	0.00	0.00	0.93	13-NOV-08	$0	$9,260
3206.6(B)01	ES	18	7S	9W	POINDEXTER SLOUGH	ROSCOE O AND CLAIRE E PILON	0.00	0.00	0.00	0.79	31-DEC-98	$0	$0
3206.6(B)02	ES	18	7S	9W	POINDEXTER SLOUGH	BECKY L MILLER	0.00	0.00	0.00	0.00	13-DEC-02	$0	$0
3206.8(01)	WC	18			BEAVERHEAD RIVER	CLARK CANYON WATER SUPPLY COMPANY	0.00	0.00	0.00	0.00	14-AUG-79	$0	$0
						Subtotal Site Acres:	540.35	132.20	0.13	1.72			
						Acres Sold:	-132.20						
						Ease/Lease Acres In:	0.13						
							408.28	Poindexter Slough FAS Total Acres					
Point of Rocks FAS													
3280.1(01)	WD	49	7S	7E	YELLOWSTONE RIVER	CLAUDE R. HOOKHAM, TRUSTEE	43.75	0.00	0.00	0.00	15-DEC-93	$21,873	$0
3280.2(E)01	AGR	49	7S	7E	YELLOWSTONE RIVER	MDT	0.00	0.00	15.00	0.00	26-MAY-82	$0	$0
						Subtotal Site Acres:	43.75	0.00	15.00	0.00			
						Acres Sold:	0.00						
						Ease/Lease Acres In:	15.00						
							58.75	Point of Rocks FAS Total Acres					
Powerhouse FAS													
3366.1(01)	WD	01	1S	10W	BIG HOLE RIVER	HENRY F.JOHNSON & WILLIAM H.JOHNSON	35.20	0.00	0.00	0.00	08-OCT-90	$14,000	$0
3366.5(01)	QCD	01	1S	10W	BIG HOLE RIVER	MDT	0.00	0.33	0.00	0.00	16-MAR-14	$0	$3,000
						Subtotal Site Acres:	35.20	0.33	0.00	0.00			
						Acres Sold:	-0.33						
						Ease/Lease Acres In:	0.00						
							34.87	Powerhouse FAS Total Acres					

*.1=Fee Acquisition .2=Lease-In or R/W Easement .3=Conservation Easement .4=Exchange of Use .5=Disposal .6=R/W Easement Granted .7=Lease-Out .8=Misc .9=Reservation .10=Management Agreement

*File Number	Doc Type	County	TWP	Range	Water Body	Grantor/Grantee	Acres Owned	Acres Sold	Ease/Lease Acres In	Ease/Lease Acres Out	Transaction Date	Amount Paid	Amount Received
Quartz Creek Access AFLW													
3283.8(01)		51	8N	4W		USFS	0.00	0.00	0.00	0.00	01-OCT-01	$0	$0
						Subtotal Site Acres:	0.00	0.00	0.00	0.00			
						Acres Sold:	0.00						
						Ease/Lease Acres In:	0.00						
							0.00	Quartz Creek Access AFLW Total Acres					
Queen of the Waters FAS													
3258.1(01)	QCD	49	9S	8E	YELLOWSTONE RIVER	HUBERT J. LING & DONNA S. LINK	10.12	0.00	0.00	0.00	05-AUG-69	$0	$0
3258.2(E)01	ES	49	9S	8E	YELLOWSTONE RIVER	HUBERT J. LINK & DONNA S. LINK	0.00	0.00	0.00	0.00	29-MAY-73	$0	$0
3258.6(A)01	ES	49	9S	8E	YELLOWSTONE RIVER	COUNTY OF PARK	0.00	0.00	0.00	0.00	14-DEC-71	$0	$0
						Subtotal Site Acres:	10.12	0.00	0.00	0.00			
						Acres Sold:	0.00						
						Ease/Lease Acres In:	0.00						
							10.12	Queen of the Waters FAS Total Acres					
Raynolds' Pass FAS													
3260.1(01)	WD	25	11S	2E	MADISON RIVER	DARYL STROUD AND CLEO STROUD	162.50	0.00	0.00	0.00	26-SEP-69	$28,000	$0
3260.2(E)01	ES	25	11S	2E	MADISON RIVER	OLLIFFE LLC	0.00	0.00	6.00	0.00	07-AUG-06	$0	$0
3260.6(A)01	RWES	25	11S	2E	MADISON RIVER	THREE RIVERS TELEPHONE CO-OP,INC	0.00	0.00	0.00	0.00	10-MAY-94	$0	$0
						Subtotal Site Acres:	162.50	0.00	6.00	0.00			
						Acres Sold:	0.00						
						Ease/Lease Acres In:	6.00						
							168.50	Raynolds' Pass FAS Total Acres					
Red Rock Lake AFLW													
3045.1(01)	GD	18	14S	2W	RED ROCK LAKE	CHARLES BRADFORD RODES	26.80	0.00	0.00	0.00	13-OCT-26	$500	$0
3045.10(01)	AGR	18	14S	2W	RED ROCK LAKE	U.S. FISH & WILDLIFE SERVICE	0.00	0.00	0.00	0.00	01-MAY-88	$0	$0
3045.2(E)01	RWES	18	13S	2W	RED ROCK LAKE	PORTLAND CATTLE LOAN COMPANY, INC.	0.00	0.00	0.00	0.00	02-AUG-30	$0	$0
3045.2(E)02	RWES	18	13S	2W	LOWER RED ROCK LK	EDWARD W. & ELLA RENFRO	0.00	0.00	0.00	0.00	19-JUL-30	$0	$0
3045.2(E)03	RWES	18	14S	2W	LOWER RED ROCK LK	MONTANA HUNTING CLUB	0.00	0.00	0.00	0.00	31-MAY-30	$0	$0
3045.2(E)04	RWES	18	14S	2W	LOWER RED ROCK LK	IDLEWILD HUNTING CLUB	0.00	0.00	0.00	0.00	05-JUL-30	$0	$0

*.1=Fee Acquisition .2=Lease-In or R/W Easement .3=Conservation Easement .4=Exchange of Use .5=Disposal .6=R/W Easement Granted .7=Lease-Out .8=Misc .9=Reservation .10=Management Agreement

*File Number	Doc Type	County	TWP	Range	Water Body	Grantor/Grantee	Acres Owned	Acres Sold	Ease/Lease Acres In	Ease/Lease Acres Out	Transaction Date	Amount Paid	Amount Received
Red Rock Lake AFLW													
						Subtotal Site Acres:	26.80	0.00	0.00	0.00			
						Acres Sold:	0.00						
						Ease/Lease Acres In:	0.00						
							26.80	Red Rock Lake AFLW Total Acres					
Red Rock River Ranch Reservoir BP													
3203.10(01)	AGR	18	11S	10W	RED ROCK RIVER	TURNER RANCH PROPERTIES LP	0.00	0.00	0.00	0.00	11-SEP-98	$0	$0
						Subtotal Site Acres:	0.00	0.00	0.00	0.00			
						Acres Sold:	0.00						
						Ease/Lease Acres In:	0.00						
							0.00	Red Rock River Ranch Reservoir BP Total Acres					
Robb-Ledford WMA													
3066.1(01)	WD	25	9S	4W		ROCKY MOUNTAIN ELK FOUNDATION	17170.66	0.00	0.00	0.00	28-JUL-88	$1,820,000	$0
3066.1(02)	WD	18	11S	5W	ROBB CREEK	ROCKY MOUNTAIN ELK FOUNDATION	120.00	0.00	0.00	0.00	31-MAY-89	$20,000	$0
3066.1(03)	WD	25	9S	5W	ROBB CREEK	TURNER ENTERPRISES	640.00	0.00	0.00	0.00	07-SEP-01	$157,000	$0
3066.2(E)04	RWDD	25	10S	5W	ROBB CREEK	TURNER ENTERPRISES	0.00	0.00	7.45	0.00	02-SEP-03	$0	$0
3066.2(E)05	RDES	25	9S	4W	ROBB CREEK	TURNER ENTERPRISES	0.00	0.00	1.40	0.00	07-SEP-01	$0	$0
3066.2(L)01	LS	25	9S	4W		DNRC	0.00	0.00	10426.82	0.00	16-APR-07	$40,334	$0
3066.2(L)02	LS	25	10S	4W	ROBB CREEK	DNRC	0.00	0.00	320.00	0.00	21-NOV-02	$1,949	$0
3066.2(L)03	LS	25	9S	4W	ROBB CREEK	DNRC	0.00	0.00	40.00	0.00	21-NOV-02	$233	$0
3066.5(01)	GD	25	9S	4W	ROBB CREEK	TURNER ENTERPRISES	0.00	629.00	0.00	0.00	16-SEP-01	$0	$0
3066.7(B)02	LS	18	10S	5W	ROBB CREEK	LEDFORD CREEK GRAZING ASSOCIATION	0.00	0.00	0.00	28108.34	23-MAY-14	$0	$0
						Subtotal Site Acres:	17,930.66	629.00	10,795.67	28,108.34			
						Acres Sold:	-629.00						
						Ease/Lease Acres In:	10,795.67						
							28,097.33	Robb-Ledford WMA Total Acres					
Royal Teton Ranch Bison Corridor MISC													
3130.10(01)	LS	49	9S	7E	YELLOWSTONE RIVER	CHURCH UNIVERSAL AND TRIUMPHANT, INC	0.00	0.00	7000.00	0.00	30-DEC-08	$2,877,000	$0
3130.2(L)01	LS	49	8S	7E		CHURCH UNIVERSAL AND TRIUMPHANT, INC	0.00	0.00	0.00	0.00	30-DEC-08	$68,850	$0

*.1=Fee Acquisition .2=Lease-In or R/W Easement .3=Conservation Easement .4=Exchange of Use .5=Disposal .6=R/W Easement Granted .7=Lease-Out .8=Misc .9=Reservation .10=Management Agreement

*File Number	Doc Type	County	TWP	Range	Water Body	Grantor/Grantee	Acres Owned	Acres Sold	Ease/Lease Acres In	Ease/Lease Acres Out	Transaction Date	Amount Paid	Amount Received
Royal Teton Ranch Bison Corridor MISC													
						Subtotal Site Acres:	0.00	0.00	7,000.00	0.00			
						Acres Sold:	0.00						
						Ease/Lease Acres In:	7,000.00						
							7,000.00	Royal Teton Ranch Bison Corridor MISC Total Acres					
Ruby Dam FAS													
3326.2(L)01	LS	25	7S	4W	RUBY RIVER	DNRC	0.00	0.00	2.00	0.00	15-AUG-97	$0	$0
						Subtotal Site Acres:	0.00	0.00	2.00	0.00			
						Acres Sold:	0.00						
						Ease/Lease Acres In:	2.00						
							2.00	Ruby Dam FAS Total Acres					
Ruby Island FAS													
3331.2(L)01	LS	25	6S	4W	CLEAR CK, RUBY RIVER	GUINNANE RANCH, LLC	0.00	0.00	44.90	0.00	27-MAR-08	$13,900	$0
						Subtotal Site Acres:	0.00	0.00	44.90	0.00			
						Acres Sold:	0.00						
						Ease/Lease Acres In:	44.90						
							44.90	Ruby Island FAS Total Acres					
Ruby River Sites FAS													
3333.8(01)	MISC	25			RUBY RIVER	N/A	0.00	0.00	0.00	0.00		$0	$0
						Subtotal Site Acres:	0.00	0.00	0.00	0.00			
						Acres Sold:	0.00						
						Ease/Lease Acres In:	0.00						
							0.00	Ruby River Sites FAS Total Acres					
Salmon Fly FAS													
3259.1(01)	WD	18	2S	9W	BIG HOLE RIVER	IVER L. & H. MAY LATTIN	12.27	0.00	0.00	0.00	01-NOV-85	$92,003	$0
3259.6(B)01	ES	18	2S	9W	BIG HOLE RIVER	BEAVERHEAD COUNTY	0.00	0.00	0.00	0.16	04-JAN-99	$0	$0

*.1=Fee Acquisition .2=Lease-In or R/W Easement .3=Conservation Easement .4=Exchange of Use .5=Disposal .6=R/W Easement Granted .7=Lease-Out .8=Misc .9=Reservation .10=Management Agreement

*File Number	Doc Type	County	TWP	Range	Water Body	Grantor/Grantee	Acres Owned	Acres Sold	Ease/Lease Acres In	Ease/Lease Acres Out	Transaction Date	Amount Paid	Amount Received
Salmon Fly FAS													
						Subtotal Site Acres:	12.27	0.00	0.00	0.16			
						Acres Sold:	0.00						
						Ease/Lease Acres In:	0.00						
							12.27	Salmon Fly FAS Total Acres					
Sappington Bridge FAS													
3262.2(L)02	PER	51	1N	1W	JEFFERSON RIVER	MDT	0.00	0.00	1.00	0.00	11-FEB-14	$0	$0
						Subtotal Site Acres:	0.00	0.00	1.00	0.00			
						Acres Sold:	0.00						
						Ease/Lease Acres In:	1.00						
							1.00	Sappington Bridge FAS Total Acres					
Sheds Bridge FAS													
3263.1(01)	DD	06	2S	4E	GALLATIN RIVER	CHICAGO,MILWAUKEE,ST.PAUL & PACIFIC	8.14	0.00	0.00	0.00	03-APR-85	$25,830	$0
3263.5(01)	QCD	06	2S	4E	GALLATIN RIVER	MDT	0.00	0.62	0.00	0.00	13-JUN-00	$0	$0
3263.6(B)01	RDES	06	2S	4E	GALLATIN RIVER	YCW FOREST MOBILE HOME PARK LLC	0.00	0.00	0.00	0.09	06-FEB-03	$0	$0
						Subtotal Site Acres:	8.14	0.62	0.00	0.09			
						Acres Sold:	-0.62						
						Ease/Lease Acres In:	0.00						
							7.52	Sheds Bridge FAS Total Acres					
Sheep Mountain FAS													
3290.1(01)	WD	49	1S	11E	YELLOWSTONE RIVER	ROBERT M. & DOROTHY M. HUGGINS	2.99	0.00	0.00	0.00	12-SEP-66	$4,500	$0
3290.1(02)	DD	49	1S	11E	YELLOWSTONE RIVER	ROBERT M. & DOROTHY M. HUGGINS	4.48	0.00	0.00	0.00	31-DEC-63	$1,000	$0
						Subtotal Site Acres:	7.47	0.00	0.00	0.00			
						Acres Sold:	0.00						
						Ease/Lease Acres In:	0.00						
							7.47	Sheep Mountain FAS Total Acres					
Sieben Lyons Creek CE WCE													
3060.3(01)	CE	05	14N	5W	LYONS CREEK	SIEBEN RANCH CO.	0.00	0.00	4040.00	0.00	04-SEP-96	$404,000	$0

*.1=Fee Acquisition .2=Lease-In or R/W Easement .3=Conservation Easement .4=Exchange of Use .5=Disposal .6=R/W Easement Granted .7=Lease-Out .8=Misc .9=Reservation .10=Management Agreement

*File Number	Doc Type	County	TWP	Range	Water Body	Grantor/Grantee	Acres Owned	Acres Sold	Ease/Lease Acres In	Ease/Lease Acres Out	Transaction Date	Amount Paid	Amount Received
Sieben Lyons Creek CE WCE													
						Subtotal Site Acres:	0.00	0.00	4,040.00	0.00			
						Acres Sold:	0.00						
						Ease/Lease Acres In:	4,040.00						
							4,040.00	Sieben Lyons Creek CE WCE Total Acres					
Sieben Rattlesnake Creek CE WCE													
3062.3(01)	CE	05	13N	5W		SIEBEN RANCH COMPANY	0.00	0.00	10866.90	0.00	04-SEP-96	$1,086,690	$0
						Subtotal Site Acres:	0.00	0.00	10,866.90	0.00			
						Acres Sold:	0.00						
						Ease/Lease Acres In:	10,866.90						
							10,866.90	Sieben Rattlesnake Creek CE WCE Total Acres					
Silver Gate WHPA													
3079.1(01)	WD	49	9S	14E	NA	DALE ALLEY & DOLLY RUTH ALLEY	2.82	0.00	0.00	0.00	29-DEC-80	$0	$0
						Subtotal Site Acres:	2.82	0.00	0.00	0.00			
						Acres Sold:	0.00						
						Ease/Lease Acres In:	0.00						
							2.82	Silver Gate WHPA Total Acres					
Silver Springs Bridge FAS													
3332.2(L)01	LS	25	5S	5W	RUBY RIVER	SILVER SPRING RANCH	0.00	0.00	21.00	0.00	27-MAR-08	$13,900	$0
						Subtotal Site Acres:	0.00	0.00	21.00	0.00			
						Acres Sold:	0.00						
						Ease/Lease Acres In:	21.00						
							21.00	Silver Springs Bridge FAS Total Acres					
Silver Star FAS													
3264.1(01)	WD	25	2S	6W	JEFFERSON RIVER	DON L. & ESTHER D. BROWN	25.93	0.00	0.00	0.00	20-SEP-82	$39,200	$0
3264.5(01)	QCD	25	2S	6W	JEFFERSON RIVER	MDT	0.00	0.28	0.00	0.00	01-JAN-00	$0	$0
3264.5(02)	QCD	25	2S	6W	JEFFERSON RIVER	MDT	0.00	1.82	0.00	0.00	13-AUG-01	$0	$2,450
						Subtotal Site Acres:	25.93	2.10	0.00	0.00			
						Acres Sold:	-2.10						
						Ease/Lease Acres In:	0.00						
							23.83	Silver Star FAS Total Acres					

*.1=Fee Acquisition .2=Lease-In or R/W Easement .3=Conservation Easement .4=Exchange of Use .5=Disposal .6=R/W Easement Granted .7=Lease-Out .8=Misc .9=Reservation .10=Management Agreement

*File Number	Doc Type	County	TWP	Range	Water Body	Grantor/Grantee	Acres Owned	Acres Sold	Ease/Lease Acres In	Ease/Lease Acres Out	Transaction Date	Amount Paid	Amount Received
Slip & Slide FAS													
3267.1(01)	WD	49	8S	7E	YELLOWSTONE RIVER	FRANKLIN J. & SUSAN RIGLER	14.31	0.00	0.00	0.00	18-APR-86	$73,124	$0
						Subtotal Site Acres:	14.31	0.00	0.00	0.00			
						Acres Sold:	0.00						
						Ease/Lease Acres In:	0.00						
							14.31	Slip & Slide FAS Total Acres					
Sourdough Creek CE WCE													
3080.3(01)	CE	06	3S	6E	SOURDOUGH CREEK	ROBERT A. SEISE	0.00	0.00	230.00	0.00	22-DEC-80	$0	$0
						Subtotal Site Acres:	0.00	0.00	230.00	0.00			
						Acres Sold:	0.00						
						Ease/Lease Acres In:	230.00						
							230.00	Sourdough Creek CE WCE Total Acres					
Sportsman's Park FAS													
3325.2(L)01	LS	30	2N	13W	BIG HOLE RIVER	DNRC	0.00	0.00	21.00	0.00	01-MAR-05	$1,997	$0
						Subtotal Site Acres:	0.00	0.00	21.00	0.00			
						Acres Sold:	0.00						
						Ease/Lease Acres In:	21.00						
							21.00	Sportsman's Park FAS Total Acres					
Spring Meadow Lake SP													
3567.1(01)	WD	05	10N	4W	SPRING MEADOW LAKE	REBER REALTY AND DEVELOPMENT CO.	55.80	0.00	0.00	0.00	31-JUL-81	$293,000	$0
3567.1(02)	WD	05	10N	4W	SPRING MEADOW LAKE	MIKAL KELLNER FOUNDATION FOR ANIMALS	5.30	0.00	0.00	0.00	03-APR-02	$0	$0
3567.6(A)01	ES	05	10N	4W	SPRING MEADOW LAKE	MOUNTAIN BELL	0.00	0.00	0.00	0.26	28-JUL-88	$0	$1,550
3567.6(A)02	ES	05	10N	4W	SPRING MEADOW LK.	MOUNTAIN STATES TELEPHONE	0.00	0.00	0.00	0.09	28-JUL-88	$0	$0
3567.6(A)03	ES	05	10N	4W	SPRING MEADOW LK.	MOUNTAIN STATES TELEPHONE&TELEGRAPH	0.00	0.00	0.00	0.25	28-JUL-88	$0	$0
3567.6(A)04	ES	05	10N	3W	SPRING MEADOW LAKE	CITY OF HELENA	0.00	0.00	0.00	0.68	11-APR-02	$0	$0
						Subtotal Site Acres:	61.10	0.00	0.00	1.28			
						Acres Sold:	0.00						
						Ease/Lease Acres In:	0.00						
							61.10	Spring Meadow Lake SP Total Acres					
Springdale Bridge FAS													

*.1=Fee Acquisition .2=Lease-In or R/W Easement .3=Conservation Easement .4=Exchange of Use .5=Disposal .6=R/W Easement Granted .7=Lease-Out .8=Misc .9=Reservation .10=Management Agreement

*File Number	Doc Type	County	TWP	Range	Water Body	Grantor/Grantee	Acres Owned	Acres Sold	Ease/Lease Acres In	Ease/Lease Acres Out	Transaction Date	Amount Paid	Amount Received
Springdale Bridge FAS													
3235.1(01)	WD	49	1S	12E	YELLOWSTONE RIVER	HAROLD M.JOHNSON, HAROLD J. JOHNSON	20.65	0.00	0.00	0.00	19-FEB-79	$30,981	$0
3235.5(01)	QCD	49	1S	12E	YELLOWSTONE RIVER	MDT	0.00	5.13	0.00	0.00	04-MAY-79	$0	$7,700
3235.6(A)01	ES	49	1S	12E	YELLOWSTONE RIVER	MONTANA POWER COMPANY	0.00	0.00	0.00	0.00	13-MAR-81	$0	$0
3235.6(A)02	ES	49	1S	12E	YELLOWSTONE RIVER	TRIANGLE TELEPHONE COOPERATIVE ASS.	0.00	0.00	0.00	0.00	11-MAR-83	$0	$0
						Subtotal Site Acres:	20.65	5.13	0.00	0.00			
						Acres Sold:	-5.13						
						Ease/Lease Acres In:	0.00						
							15.52	Springdale Bridge FAS Total Acres					
Storey Ranch CE WCE													
3073.3(01)	CE	25	7S	1E		ADELINE M.STOREY LIVING TRUST	0.00	0.00	1922.04	0.00	12-DEC-98	$500,000	$0
						Subtotal Site Acres:	0.00	0.00	1,922.04	0.00			
						Acres Sold:	0.00						
						Ease/Lease Acres In:	1,922.04						
							1,922.04	Storey Ranch CE WCE Total Acres					
Storey-Madison Ranch CE WCE													
3074.3(01)	CE	25	7S	1E		ROBIN, CHRISTOPHER, MOLLY, DARREL CHOATE	0.00	0.00	1605.36	0.00	30-NOV-98	$450,000	$0
						Subtotal Site Acres:	0.00	0.00	1,605.36	0.00			
						Acres Sold:	0.00						
						Ease/Lease Acres In:	1,605.36						
							1,605.36	Storey-Madison Ranch CE WCE Total Acres					
Sunny Brook Springs FAS													
3271.1(01)	WD	49	6S	7E	BIG CREEK	ARLIS J FISK	53.50	0.00	0.00	0.00	21-DEC-01	$7,000	$0
						Subtotal Site Acres:	53.50	0.00	0.00	0.00			
						Acres Sold:	0.00						
						Ease/Lease Acres In:	0.00						
							53.50	Sunny Brook Springs FAS Total Acres					
Three Dollar Bridge FAS													

*.1=Fee Acquisition .2=Lease-In or R/W Easement .3=Conservation Easement .4=Exchange of Use .5=Disposal .6=R/W Easement Granted .7=Lease-Out .8=Misc .9=Reservation .10=Management Agreement

*File Number	Doc Type	County	TWP	Range	Water Body	Grantor/Grantee	Acres Owned	Acres Sold	Ease/Lease Acres In	Ease/Lease Acres Out	Transaction Date	Amount Paid	Amount Received
Three Dollar Bridge FAS													
3276.1(01)	WD	25	11S	2E	MADISON RIVER	RIVER NETWORK	100.00	0.00	0.00	0.00	26-JUN-02	$350,000	$0
						Subtotal Site Acres:	100.00	0.00	0.00	0.00			
						Acres Sold:	0.00						
						Ease/Lease Acres In:	0.00						
							100.00	Three Dollar Bridge FAS Total Acres					
Three Forks Ponds AFLF													
3270.1(01)	QCD	06	2N	1E	THREE FORKS PONDS	CHICAGO,MILWAUKEE,ST.PAUL & PACIFIC	97.06	0.00	0.00	0.00	28-NOV-79	$92,092	$0
3270.5(01)	GD	06	2N	1E	THREE FORKS PONDS	JAMES C. PHILLIPS	0.00	0.88	0.00	0.00	30-JUN-80	$0	$1,764
3270.6(A)01	RWES	06	2N	1E	THREE FORKS PONDS	THREE FORKS	0.00	0.00	0.00	0.25	05-JAN-84	$0	$0
3270.7(E)01	LS	06	2N	1E	THREE FORKS PONDS	CITY OF THREE FORKS	0.00	0.00	0.00	96.06	09-NOV-92	$0	$3,983
						Subtotal Site Acres:	97.06	0.88	0.00	96.31			
						Acres Sold:	-0.88						
						Ease/Lease Acres In:	0.00						
							96.18	Three Forks Ponds AFLF Total Acres					
Toston FAS													
3320.1(01)	WD	43	5N	2E	MISSOURI RIVER	RUTH LORENTZ WUBBENA	4.24	0.00	0.00	0.00	30-DEC-94	$12,000	$0
						Subtotal Site Acres:	4.24	0.00	0.00	0.00			
						Acres Sold:	0.00						
						Ease/Lease Acres In:	0.00						
							4.24	Toston FAS Total Acres					
Valley Garden FAS													
3268.1(01)	WD	25	5S	1W	MADISON RIVER	HERMAN C. & HARRIET NEWBY TEETOR	143.16	0.00	0.00	0.00	09-MAR-61	$8,820	$0
3268.2(E)01	ES	25	5S	1W	MADISON RIVER	CARL & ETHELYN HUBNER	0.00	0.00	0.21	0.00	26-FEB-62	$100	$0
						Subtotal Site Acres:	143.16	0.00	0.21	0.00			
						Acres Sold:	0.00						
						Ease/Lease Acres In:	0.21						
							143.37	Valley Garden FAS Total Acres					
Varney Bridge FAS													
3204.1(01)	WD	25	7S	1W	MADISON RIVER	RICHARD A. & ANNA M. COAD	8.46	0.00	0.00	0.00	05-NOV-57	$250	$0

*.1=Fee Acquisition .2=Lease-In or R/W Easement .3=Conservation Easement .4=Exchange of Use .5=Disposal .6=R/W Easement Granted .7=Lease-Out .8=Misc .9=Reservation .10=Management Agreement

*File Number	Doc Type	County	TWP	Range	Water Body	Grantor/Grantee	Acres Owned	Acres Sold	Ease/Lease Acres In	Ease/Lease Acres Out	Transaction Date	Amount Paid	Amount Received
Varney Bridge FAS													
3204.1(02)	WD	25	7S	1W	MADISON RIVER	PETER T. & VIRGINIA B. COMBS	0.72	0.00	0.00	0.00	11-AUG-75	$0	$0
3204.5(01)	QCD	25	7S	1W	MADISON RIVER	COMBS RIVER RANCH, LLC	0.00	0.80	0.00	0.00	06-MAR-12	$0	$0
						Subtotal Site Acres:	9.18	0.80	0.00	0.00			
						Acres Sold:	-0.80						
						Ease/Lease Acres In:	0.00						
							8.38	Varney Bridge FAS Total Acres					
Vigilante FAS													
3327.1(01)	WD	25	7S	4W	RUBY RIVER	MICHAEL EDWARD MALONEY	69.05	0.00	0.00	0.00	14-NOV-97	$324,989	$0
						Subtotal Site Acres:	69.05	0.00	0.00	0.00			
						Acres Sold:	0.00						
						Ease/Lease Acres In:	0.00						
							69.05	Vigilante FAS Total Acres					
WH Ranch CE WCE													
3070.3(01)	CE	30	4N	10W		WH RANCH	0.00	0.00	1584.22	0.00	09-OCT-96	$315,000	$0
						Subtotal Site Acres:	0.00	0.00	1,584.22	0.00			
						Acres Sold:	0.00						
						Ease/Lease Acres In:	1,584.22						
							1,584.22	WH Ranch CE WCE Total Acres					
West Yellowstone Warden Residence Permit ADME													
3125.2(L)01	PER	06	13S	5E		U.S. FOREST SERVICE	0.00	0.00	1.24	0.00	25-AUG-08	$500	$0
						Subtotal Site Acres:	0.00	0.00	1.24	0.00			
						Acres Sold:	0.00						
						Ease/Lease Acres In:	1.24						
							1.24	West Yellowstone Warden Residence Permit ADME Total Acres					
Williams' Bridge FAS													
3269.1(01)	WD	06	1N	1W	JEFFERSON RIVER	LYLE R. & EVELYN I. REICHMAN	2.27	0.00	0.00	0.00	27-DEC-61	$150	$0

*.1=Fee Acquisition .2=Lease-In or R/W Easement .3=Conservation Easement .4=Exchange of Use .5=Disposal .6=R/W Easement Granted .7=Lease-Out .8=Misc .9=Reservation .10=Management Agreement

*File Number	Doc Type	County	TWP	Range	Water Body	Grantor/Grantee	Acres Owned	Acres Sold	Ease/Lease Acres In	Ease/Lease Acres Out	Transaction Date	Amount Paid	Amount Received
Williams' Bridge FAS													
						Subtotal Site Acres:	2.27	0.00	0.00	0.00			
						Acres Sold:	0.00						
						Ease/Lease Acres In:	0.00						
							2.27	Williams' Bridge FAS Total Acres					
Willow Creek Fish Trap FT													
3200.2(E)01	ES	25	1S	1W	WILLOW CREEK	DAVID V. HICKS	0.00	0.00	30.00	0.00	18-APR-96	$30,000	$0
						Subtotal Site Acres:	0.00	0.00	30.00	0.00			
						Acres Sold:	0.00						
						Ease/Lease Acres In:	30.00						
							30.00	Willow Creek Fish Trap FT Total Acres					
York Bridge FAS													
3315.1(01)	WD	05	11N	2W	HAUSER LAKE	SUNLIGHT DEVELOPMENT CO.	10.45	0.00	0.00	0.00	09-SEP-87	$131,500	$0
						Subtotal Site Acres:	10.45	0.00	0.00	0.00			
						Acres Sold:	0.00						
						Ease/Lease Acres In:	0.00						
							10.45	York Bridge FAS Total Acres					
Yorks Islands FAS													
3295.1(01)	PT	43			MISSOURI RIVER	U.S. BUREAU OF LAND MANAGEMENT	9.83	0.00	0.00	0.00	04-AUG-82	$0	$0
3295.1(02)	QCD	43	6N	2E	MISSOURI RIVER	MDT	6.31	0.00	0.00	0.00	01-MAR-96	$0	$0
						Subtotal Site Acres:	16.14	0.00	0.00	0.00			
						Acres Sold:	0.00						
						Ease/Lease Acres In:	0.00						
							16.14	Yorks Islands FAS Total Acres					
			Totals for Region 3:			**Acres Owned**	**136,195.49**	**7,700.37**	**112,604.86**	**50,246.70**			
						Acres Sold:	**-7,700.37**						
						Easement/Lease Acres In:	**112,604.86**						
							241,099.98	**Total Acres with FWP Interest, Region 3**					

*.1=Fee Acquisition .2=Lease-In or R/W Easement .3=Conservation Easement .4=Exchange of Use .5=Disposal .6=R/W Easement Granted .7=Lease-Out .8=Misc .9=Reservation .10=Management Agreement



MONTANA FISH, WILDLIFE AND PARKS 2015 LAND BOOK

*File Number	Doc Type	County	TWP	Range	Water Body	Grantor/Grantee	Acres Owned	Acres Sold	Ease/Lease Acres In	Ease/Lease Acres Out	Transaction Date	Amount Paid	Amount Received
Ackley Lake SP													
4226.2(L)01	LS	36	14N	14E	ACKLEY LAKE	DNRC	0.00	0.00	44.00	0.00	25-AUG-09	$0	$0
4226.8(01)	AGR	36	14N	14E	ACKLEY LAKE	ACKLEY LAKE WATER USERS ASSOC.	0.00	0.00	0.00	0.00	26-OCT-40	$0	$0
						Subtotal Site Acres:	0.00	0.00	44.00	0.00			
						Acres Sold:	0.00						
						Ease/Lease Acres In:	44.00						
							44.00	Ackley Lake SP Total Acres					
Arod Lake FAS													
4222.2(E)01	ES	31	26N	3W	ROUND LAKE	ARTHUR H. WEIST & ELLA C. WEIST	0.00	0.00	3.20	0.00	06-MAY-65	$0	$0
4222.2(E)02	RWDD	31	26N	3W	EYRAUD LAKE	FRED FORNFEIST	0.00	0.00	17.07	0.00	26-SEP-58	$300	$0
4222.2(E)03	ES	31	26N	3W	ROUND LAKE	ARTHUR H. WEIST AND ELLA C. WEIST	0.00	0.00	0.00	0.00	06-MAY-65	$0	$0
4222.2(E)04	ES	31	26N	3W	MIDDLE LAKE	ERNEST A. WEIST & FLORENCE E. WEIST	0.00	0.00	0.00	0.00	04-SEP-65	$0	$0
4222.2(E)05	RDES	31	26N	3W	MIDDLE LAKE	MUDDY CREEK RANCH	0.00	0.00	0.00	0.00	06-OCT-92	$0	$0
4222.2(E)06	RDES	31	26N	3W	AROD LAKE	BRADY IRRIGATION COMPANY	0.00	0.00	0.00	0.00	23-OCT-92	$0	$0
4222.8(01)	COR	31			EYRAUD LAKE	N/A	0.00	0.00	0.00	0.00		$0	$0
4222.8(02)	COR	31				N/A	0.00	0.00	0.00	0.00		$0	$0
						Subtotal Site Acres:	0.00	0.00	20.27	0.00			
						Acres Sold:	0.00						
						Ease/Lease Acres In:	20.27						
							20.27	Arod Lake FAS Total Acres					
Augusta Checking Station ADMW													
4014.1(01)	WD	05	20N	6W	NA	GILBERT & ROSE EDNA SANGRAY	0.23	0.00	0.00	0.00	14-SEP-62	$750	$0
4014.5(01)	QCD	05	20N	6W	N/A	MDT	0.00	0.01	0.00	0.00	13-MAY-11	$0	$0
						Subtotal Site Acres:	0.23	0.01	0.00	0.00			
						Acres Sold:	-0.01						
						Ease/Lease Acres In:	0.00						
							0.22	Augusta Checking Station ADMW Total Acres					
Bay Ranch CE WCE													
4055.3(01)	CE	05	16N	5W	N/A	MIKE, LISA, BETTY BAY	0.00	0.00	3.869.00	0.00	17-DEC-96	$580,350	$0

*.1=Fee Acquisition .2=Lease-In or R/W Easement .3=Conservation Easement .4=Exchange of Use .5=Disposal .6=R/W Easement Granted .7=Lease-Out .8=Misc .9=Reservation .10=Management Agreement

MONTANA FISH, WILDLIFE AND PARKS 2015 LAND BOOK

*File Number	Doc Type	County	TWP	Range	Water Body	Grantor/Grantee	Acres Owned	Acres Sold	Ease/Lease Acres In	Ease/Lease Acres Out	Transaction Date	Amount Paid	Amount Received
Bay Ranch CE WCE													
						Subtotal Site Acres:	0.00	0.00	3,869.00	0.00			
						Acres Sold:	0.00						
						Ease/Lease Acres In:	3,869.00						
							3,869.00	Bay Ranch CE WCE Total Acres					
Bean Lake FAS													
4234.1(01)	WD	05	18N	6W	BEAN LAKE	WALLACE R. & FERN L. BEAN	16.33	0.00	0.00	0.00	30-MAR-64	$7,500	$0
4234.9(01)	WD	05	18N	7W	BEAN LAKE	WALLACE R. & FERN L. BEAN	0.00	0.00	0.00	0.00	30-MAR-64	$0	$0
						Subtotal Site Acres:	16.33	0.00	0.00	0.00			
						Acres Sold:	0.00						
						Ease/Lease Acres In:	0.00						
							16.33	Bean Lake FAS Total Acres					
Beartooth WMA													
4062.1(01)	DD	05	13N	1W	MISSOURI RIVER	THE NATURE CONSERVANCY	20467.07	0.00	0.00	0.00	03-JUN-70	$783,250	$0
4062.1(02)	DD	02	14N	1W	MISSOURI RIVER	THE NATURE CONSERVANCY	6810.66	0.00	0.00	0.00	03-JUN-70	$0	$0
4062.1(04)	PT	05	13N	3W	HOLTER LAKE	UNITED STATES OF AMERICA	622.38	0.00	0.00	0.00	10-JUN-93	$0	$0
4062.1(05)	WD	05	14N	2W		ROCKY MOUNTAIN ELK FOUNDATION, INC.	2840.00	0.00	0.00	0.00	18-DEC-14	$4,075,000	$0
4062.2(L)01	LS	05	14N	2W		DNRC	0.00	0.00	4798.43	0.00	01-MAR-11	$20,174	$0
4062.2(L)02	LS	05	15N	2W		DNRC	0.00	0.00	640.00	0.00	12-JAN-15	$1,844	$0
4062.5(01)	GD	05	14N	3W	HOLTER LAKE	UNITED STATES OF AMERICA	0.00	377.89	0.00	0.00	10-JUN-93	$0	$0
4062.7(B)02	LS	02	14N	2W		SIEBEN LIVESTOCK CO. C/O C. HIBBARD	0.00	0.00	0.00	4960.00	01-MAY-13	$0	$0
4062.7(B)03	LS	05	14N	2W	HOLTER LAKE	VOEGELES INC.	0.00	0.00	0.00	160.00	14-MAY-14	$0	$50
4062.7(B)04	LS	05	14N	2W		SIEBEN LIVESTOCK CO. C/O C. HIBBARD	0.00	0.00	0.00	875.00	01-MAR-12	$0	$2,180
						Subtotal Site Acres:	30,740.11	377.89	5,438.43	5,995.00			
						Acres Sold:	-377.89						
						Ease/Lease Acres In:	5,438.43						
							35,800.65	Beartooth WMA Total Acres					
Beckman WMA													
4090.1(01)	DD	08	19N	16E	JUDITH RIVER	LEROY BYRON BECKMAN ESTATE PR-CLIFFORD RUMFORD	2565.00	0.00	0.00	0.00	05-OCT-99	$0	$0
4090.1(02)	DD	08	18N	15E	JUDITH RIVER	ESTATE OF LEROY BYRON BECKMAN	2129.43	0.00	0.00	0.00	29-DEC-01	$0	$0
4090.1(03)	DD	08	18N	16E	JUDITH RIVER	ESTATE OF LEROY BYRON BECKMAN	196.00	0.00	0.00	0.00	26-NOV-02	$0	$0

*.1=Fee Acquisition .2=Lease-In or R/W Easement .3=Conservation Easement .4=Exchange of Use .5=Disposal .6=R/W Easement Granted .7=Lease-Out .8=Misc .9=Reservation .10=Management Agreement

MONTANA FISH, WILDLIFE AND PARKS 2015 LAND BOOK

*File Number	Doc Type	County	TWP	Range	Water Body	Grantor/Grantee	Acres Owned	Acres Sold	Ease/Lease Acres In	Ease/Lease Acres Out	Transaction Date	Amount Paid	Amount Received
Beckman WMA													
4090.1(04)	DD	08	19N	16E	JUDITH RIVER	ESTATE OF LEROY BYRON BECKMAN	1674.67	0.00	0.00	0.00	30-NOV-05	$10,000	$0
4090.1(05)	WD	08	19N	16E	JUDITH RIVER	KENNETH C. GLASS	80.00	0.00	0.00	0.00	09-DEC-09	$80,000	$0
4090.2(E)01	RWES	08	18N	16E	JUDITH RIVER	GROVER H AND LOIS E ROE	0.00	0.00	2.42	0.00	04-APR-03	$0	$0
4090.2(E)02	ES	08	19N	16E	JUDITH RIVER	BARBER RANCH INC.	0.00	0.00	0.00	0.00	29-NOV-05	$0	$0
4090.2(E)03	ES	08	19N	16E	JUDITH RIVER	PETER L. BARBER	0.00	0.00	0.00	0.00	29-NOV-05	$0	$0
4090.6(B)01	RWES	08	18N	16E	JUDITH RIVER	GROVER H AND LOIS E ROE	0.00	0.00	0.00	0.61	04-APR-03	$0	$0
4090.7(B)04	LS	08	18N	15E	JUDITH RIVER	GROVER AND JUSTIN ROE	0.00	0.00	0.00	4921.00	25-JUN-09	$0	$0
4090.7(D)01	LS	08	18N	16E	JUDITH RIVER	GROVER ROE	0.00	0.00	0.00	109.00	30-APR-11	$0	$0
						Subtotal Site Acres:	6,645.10	0.00	2.42	5,030.61			
						Acres Sold:	0.00						
						Ease/Lease Acres In:	2.42						
							6,647.52	Beckman WMA Total Acres					
Big Bend FAS													
4349.1(01)	WD	02	19N	3E	MISSOURI RIVER	SUNLIGHT DEVELOPMENT CO.	17.21	0.00	0.00	0.00	22-NOV-88	$8,600	$0
						Subtotal Site Acres:	17.21	0.00	0.00	0.00			
						Acres Sold:	0.00						
						Ease/Lease Acres In:	0.00						
							17.21	Big Bend FAS Total Acres					
Big Casino Reservoir FAS													
4260.2(E)01	ES	08	15N	18E	BIG CASINO CK.RES	CITY OF LEWISTOWN	0.00	0.00	10.86	0.00	20-APR-93	$0	$0
4260.2(E)02	ES	08	15N	18E	BIG CASINO RES.	FERGUS COUNTY	0.00	0.00	13.80	0.00	21-JUN-93	$146,000	$0
						Subtotal Site Acres:	0.00	0.00	24.66	0.00			
						Acres Sold:	0.00						
						Ease/Lease Acres In:	24.66						
							24.66	Big Casino Reservoir FAS Total Acres					
Big Springs Trout Hatchery HTC													
4102.1(01)	WD	08	14N	19E	BIG SPRING CREEK	WALTER W. C. LEHMAN	0.50	0.00	0.00	0.00	08-JUL-53	$5,250	$0
4102.1(02)	QCD	08	14N	19E	BIG SPRING CREEK	MONTANA POWER COMPANY	0.52	0.00	0.00	0.00	02-JUL-58	$0	$0
4102.1(03)	WD	08	14N	19E	BIG SPRING CREEK	LESTER R. & DAISY FOREMAN	3.49	0.00	0.00	0.00	08-OCT-57	$5,000	$0
4102.1(04)	WD	08	14N	19E	BIG SPRING CREEK	LESTER R. & DAISY FOREMAN	1.63	0.00	0.00	0.00	10-FEB-60	$1,000	$0
4102.1(05)	QCD	08	14N	19E	BIG SPRING CREEK	LESTER R. & DAISY FOREMAN	1.57	0.00	0.00	0.00	02-JUL-58	$0	$0
4102.2(E)03	ES	08	14N	19E	BIG SPRING CREEK	CLIFFORD FOREMAN	0.00	0.00	0.50	0.00	14-SEP-94	$3,125	$0
4102.2(E)04	ES	08	14N	19E	BIG SPRING CREEK	CLIFFORD FOREMAN	0.00	0.00	2.24	0.00	17-SEP-98	$0	$0

*.1=Fee Acquisition .2=Lease-In or R/W Easement .3=Conservation Easement .4=Exchange of Use .5=Disposal .6=R/W Easement Granted .7=Lease-Out .8=Misc .9=Reservation .10=Management Agreement

MONTANA FISH, WILDLIFE AND PARKS 2015 LAND BOOK

*File Number	Doc Type	County	TWP	Range	Water Body	Grantor/Grantee	Acres Owned	Acres Sold	Ease/Lease Acres In	Ease/Lease Acres Out	Transaction Date	Amount Paid	Amount Received
Big Springs Trout Hatchery HTC													
4102.2(L)01	LS	08	14N	19E	BIG SPRING CREEK	CITY OF LEWISTOWN	0.00	0.00	16.00	0.00	20-DEC-50	$0	$0
4102.6(A)01	ES	08	14N	19E	BIG SPRING CREEK	MONTANA POWER COMPANY	0.00	0.00	0.00	0.00	12-AUG-60	$0	$0
4102.6(A)02	ES	08	14N	19E	BIG SPRING CREEK	CITY OF LEWISTOWN	0.00	0.00	0.00	0.00	20-JUN-96	$0	$0
4102.6(B)01	RWES	08	14N	19E	BIG SPRING CREEK	MDT	0.00	0.00	0.00	0.02	01-SEP-58	$0	$258
4102.6(B)02	ES	08	14N	19E	BIG SPRING CREEK	MDT	0.00	0.00	0.00	0.04	14-SEP-94	$0	$650
						Subtotal Site Acres:	7.71	0.00	18.74	0.06			
						Acres Sold:	0.00						
						Ease/Lease Acres In:	18.74						
							26.45	Big Springs Trout Hatchery HTC Total Acres					
Bird Creek CE WCE													
4150.3(01)	DDCE	02	18N	1E	MISSOURI RIVER	CINDY KITTREDGE	0.00	0.00	1310.42	0.00	16-MAY-07	$765,000	$0
4150.3(02)	DDCE	02	18N	1E	MISSOURI RIVER	CINDY KITTREDGE	0.00	0.00	2292.00	0.00	16-MAY-07	$235,000	$0
						Subtotal Site Acres:	0.00	0.00	3,602.42	0.00			
						Acres Sold:	0.00						
						Ease/Lease Acres In:	3,602.42						
							3,602.42	Bird Creek CE WCE Total Acres					
Blackleaf WMA													
4077.1(01)	WD	31	26N	8W	NA	PAUL M. JACKSON (OSTLE RANCH)	5941.35	0.00	0.00	0.00	12-SEP-79	$1,247,610	$0
4077.1(02)	WD	31	26N	8W	NA	ELMER JULIUS & MARY F. REYNOLDS	234.60	0.00	0.00	0.00	28-NOV-79	$51,000	$0
4077.1(03)	WD	31	26N	8W	NA	ELMER JULIUS & MARY F. REYNOLDS	275.69	0.00	0.00	0.00	22-JAN-80	$51,000	$0
4077.1(04)	WD	31	26N	8W	MUDDY CREEK	THE CONSERVATION FUND	316.37	0.00	0.00	0.00	30-APR-14	$345,000	$0
4077.1(05)	WD	31	26N	8W	NA	LAWRENCE E. & ANNE T. DELLWO	566.03	0.00	0.00	0.00	28-JAN-81	$113,206	$0
4077.1(06)	WD	31	26N	8W	NA	ELMER JULIUS & MARY F. REYNOLDS	237.57	0.00	0.00	0.00	02-JAN-81	$51,000	$0
4077.1(07)	WD	31	26N	8W	NA	BLACKLEAF RANCH, INC.	1638.17	0.00	0.00	0.00	31-OCT-85	$494,000	$0
4077.1(08)	WD	31	26N	8W	NA	LAWRENCE E. & ANNE T. DELLWO	1221.25	0.00	0.00	0.00	30-MAY-80	$100,010	$0
4077.2(E)06	ES	31	26N	8W	NA	LAWRENCE E. & ANNE T. DELLWO	0.00	0.00	3.64	0.00	30-MAY-80	$0	$0
4077.2(E)07	GD	31	26N	8W	NA	LAWRENCE AND ANNE DELLWO	0.00	0.00	0.80	0.00	25-APR-80	$0	$0
4077.2(L)02	LS	31	26N	8W	NA	DNRC	0.00	0.00	120.00	0.00	01-MAR-14	$202	$0
4077.2(L)05	LS	31	26N	8W	NA	DNRC	0.00	0.00	76.57	0.00	16-APR-07	$1,542	$0
4077.5(01)	GD	31	26N	8W	NA	LAWRENCE E. & ANNE T. DELLWO	0.00	360.60	0.00	0.00	25-APR-80	$0	$0
4077.6(B)01	RDES	31	26N	8W		COUNTY OF TETON	0.00	0.00	0.00	8.03	07-MAY-96	$0	$0
4077.7(B)02	LS	31	26N	8W	NA	POLLOCK RANCH C/O DUARD S DELLWO	0.00	0.00	0.00	9000.00	01-JUN-13	$0	$14,780
4077.7(D)02	LS	31	26N	8W	NA	POLLOCK RANCH, C/O LARRY DELLWO	0.00	0.00	0.00	125.00	01-JUN-13	$0	$700
4077.8(02)	COR	31			NA	N/A	0.00	0.00	0.00	0.00		$0	$0
4077.8(04)	COR	31	26N	8W		N/A	0.00	0.00	0.00	0.00		$0	$0

*.1=Fee Acquisition .2=Lease-In or R/W Easement .3=Conservation Easement .4=Exchange of Use .5=Disposal .6=R/W Easement Granted .7=Lease-Out .8=Misc .9=Reservation .10=Management Agreement

*File Number	Doc Type	County	TWP	Range	Water Body	Grantor/Grantee	Acres Owned	Acres Sold	Ease/Lease Acres In	Ease/Lease Acres Out	Transaction Date	Amount Paid	Amount Received
Blackleaf WMA													
						Subtotal Site Acres:	10,431.03	360.60	201.01	9,133.03			
						Acres Sold:	-360.60						
						Ease/Lease Acres In:	201.01						
							10,271.44	Blackleaf WMA Total Acres					
Brewery Flats FAS													
4242.1(01)	QCD	08	15N	18E	BIG SPRING CREEK	CHICAGO,MILWAUKEE,ST.PAUL & PACIFIC	22.69	0.00	0.00	0.00	18-SEP-85	$36,000	$0
						Subtotal Site Acres:	22.69	0.00	0.00	0.00			
						Acres Sold:	0.00						
						Ease/Lease Acres In:	0.00						
							22.69	Brewery Flats FAS Total Acres					
Brewery Flats North FAS													
4290.1(01)	QCD	08	15N	18E	BIG SPRING CREEK	WILLIAM J. & MARY J. CUTLER	0.17	0.00	0.00	0.00	16-AUG-96	$550	$0
						Subtotal Site Acres:	0.17	0.00	0.00	0.00			
						Acres Sold:	0.00						
						Ease/Lease Acres In:	0.00						
							0.17	Brewery Flats North FAS Total Acres					
Bull Pasture FAS													
4412.2(L)01	LS	05	14N	3W	MISSOURI RIVER	STERLING RANCH COMPANY	0.00	0.00	1.47	0.00	20-JUL-09	$1,689	$0
						Subtotal Site Acres:	0.00	0.00	1.47	0.00			
						Acres Sold:	0.00						
						Ease/Lease Acres In:	1.47						
							1.47	Bull Pasture FAS Total Acres					
Burleigh CE FCE													
4065.3(01)	CE	08	15N	18E	BIG SPRING CREEK	BURLEIGH'S ANGUS RANCH, INC.	0.00	0.00	68.87	0.00	17-OCT-86	$171,100	$0
						Subtotal Site Acres:	0.00	0.00	68.87	0.00			
						Acres Sold:	0.00						
						Ease/Lease Acres In:	68.87						
							68.87	Burleigh CE FCE Total Acres					

*.1=Fee Acquisition .2=Lease-In or R/W Easement .3=Conservation Easement .4=Exchange of Use .5=Disposal .6=R/W Easement Granted .7=Lease-Out .8=Misc .9=Reservation .10=Management Agreement

MONTANA FISH, WILDLIFE AND PARKS 2015 LAND BOOK

*File Number	Doc Type	County	TWP	Range	Water Body	Grantor/Grantee	Acres Owned	Acres Sold	Ease/Lease Acres In	Ease/Lease Acres Out	Transaction Date	Amount Paid	Amount Received
Bynum Reservoir FAS													
4289.2(E)01	AGR	31	26N	6W	BYNUM RESERVOIR	TETON COUNTY, MILLER COLONY,	0.00	0.00	0.00	0.00	16-OCT-80	$2,580	$0
4289.2(E)02	ES	31	26N	6W	BYNUM RESERVOIR	CLOYD AND LLOYD STOTT	0.00	0.00	30.00	0.00	11-MAR-83	$1	$0
4289.2(E)04	RDES	31	26N	6W	BYNUM RESERVOIR	MILLER COLONY	0.00	0.00	0.00	0.00	26-JUN-86	$0	$0
4289.2(E)05	ES	31	26N	6W	BYNUM RESERVOIR	TETON COOPERATIVE RESERVOIR COMP.	0.00	0.00	0.00	0.00	21-SEP-93	$0	$0
4289.2(E)06	ES	31	26N	6W	BYNUM RESERVOIR	CLOYD STOTT AND LLOYD STOTT	0.00	0.00	0.00	0.00	10-AUG-93	$0	$0
4289.2(L)07	PER	31	26N	6W	BYNUM RESERVOIR	U.S. BUREAU OF LAND MANAGEMENT	0.00	0.00	40.00	0.00	15-MAY-95	$0	$0
						Subtotal Site Acres:	0.00	0.00	70.00	0.00			
						Acres Sold:	0.00						
						Ease/Lease Acres In:	70.00						
							70.00	Bynum Reservoir FAS Total Acres					
Carroll Trail FAS													
4490.1(01)	WD	08	15N	18E	BIG SPRING CREEK	JULIUS R. TRESCH	46.21	0.00	0.00	0.00	11-MAR-96	$161,756	$0
4490.1(02)	WD	08	15N	18E	BIG SPRING CREEK	BANK OF THE ROCKIES, N.A.	20.82	0.00	0.00	0.00	31-DEC-13	$188,000	$0
						Subtotal Site Acres:	67.03	0.00	0.00	0.00			
						Acres Sold:	0.00						
						Ease/Lease Acres In:	0.00						
							67.03	Carroll Trail FAS Total Acres					
Carter Ferry FAS													
4221.1(01)	WD	19	23N	6E	MISSOURI RIVER	FATZ, VICTOR D., ETUX	19.95	0.00	0.00	0.00	28-OCT-69	$6,000	$0
4221.1(02)	WD	19	23N	6E	MISSOURI RIVER	VICTOR FATZ	0.33	0.00	0.00	0.00	11-FEB-89	$0	$0
						Subtotal Site Acres:	20.28	0.00	0.00	0.00			
						Acres Sold:	0.00						
						Ease/Lease Acres In:	0.00						
							20.28	Carter Ferry FAS Total Acres					
Chokecherry Bend CE WCE													
4155.3(01)	DDCE	02	19N	2E	MISSOURI RIVER	LARRY AND DONNA DUGAS	0.00	0.00	801.07	0.00	20-JAN-12	$1,152,206	$0
						Subtotal Site Acres:	0.00	0.00	801.07	0.00			
						Acres Sold:	0.00						
						Ease/Lease Acres In:	801.07						
							801.07	Chokecherry Bend CE WCE Total Acres					
Choteau Offices ADM													

*.1=Fee Acquisition .2=Lease-In or R/W Easement .3=Conservation Easement .4=Exchange of Use .5=Disposal .6=R/W Easement Granted .7=Lease-Out .8=Misc .9=Reservation .10=Management Agreement

MONTANA FISH, WILDLIFE AND PARKS 2015 LAND BOOK

*File Number	Doc Type	County	TWP	Range	Water Body	Grantor/Grantee	Acres Owned	Acres Sold	Ease/Lease Acres In	Ease/Lease Acres Out	Transaction Date	Amount Paid	Amount Received
Choteau Offices ADM													
4008.2(L)01	LS	31	24N	5W	NA	JAY DUNCKEL, MANAGER	0.00	0.00	0.00	0.00	28-JUL-06	$7,260	$0
						Subtotal Site Acres:	0.00	0.00	0.00	0.00			
						Acres Sold:	0.00						
						Ease/Lease Acres In:	0.00						
							0.00	Choteau Offices ADM Total Acres					
Coffee Creek CE WCE													
4095.3(01)	DDCE	08	19N	14E	COFFEE CREEK	PHEASANTS FOREVER, INC.	0.00	0.00	800.00	0.00	06-DEC-10	$304,000	$0
						Subtotal Site Acres:	0.00	0.00	800.00	0.00			
						Acres Sold:	0.00						
						Ease/Lease Acres In:	800.00						
							800.00	Coffee Creek CE WCE Total Acres					
Conrad Office ADM													
4009.2(L)01	LS	26	28N	3W	N/A	LCLC, LLC	0.00	0.00	0.00	0.00	03-DEC-13	$7,500	$0
						Subtotal Site Acres:	0.00	0.00	0.00	0.00			
						Acres Sold:	0.00						
						Ease/Lease Acres In:	0.00						
							0.00	Conrad Office ADM Total Acres					
Cottonwood Grove FAS													
4445.1(01)	WD	02	19N	3E	MISSOURI RIVER	PPL Montana, LLC	4.00	0.00	0.00	0.00	01-FEB-10	$30,000	$0
						Subtotal Site Acres:	4.00	0.00	0.00	0.00			
						Acres Sold:	0.00						
						Ease/Lease Acres In:	0.00						
							4.00	Cottonwood Grove FAS Total Acres					
Dunes FAS													
4346.1(01)	WD	02	19N	2E	MISSOURI RIVER	SUNLIGHT DEVELOPMENT CO.	57.48	0.00	0.00	0.00	12-JAN-89	$40,738	$0
4346.2(E)01	ES	02	19N	2E	MISSOURI RIVER	BURLINGTON NORTHERN RR	0.00	0.00	0.26	0.00	06-JUL-94	$4,725	$0
4346.2(E)02	RDES	02	19N	2E	MISSOURI RIVER	E.W. INGOLD & ROBERT DIGE	0.00	0.00	3.74	0.00	09-JAN-89	$0	$0

*.1=Fee Acquisition .2=Lease-In or R/W Easement .3=Conservation Easement .4=Exchange of Use .5=Disposal .6=R/W Easement Granted .7=Lease-Out .8=Misc .9=Reservation .10=Management Agreement

MONTANA FISH, WILDLIFE AND PARKS 2015 LAND BOOK

*File Number	Doc Type	County	TWP	Range	Water Body	Grantor/Grantee	Acres Owned	Acres Sold	Ease/Lease Acres In	Ease/Lease Acres Out	Transaction Date	Amount Paid	Amount Received
Dunes FAS													
						Subtotal Site Acres:	57.48	0.00	4.00	0.00			
						Acres Sold:	0.00						
						Ease/Lease Acres In:	4.00						
							61.48	Dunes FAS Total Acres					
Eagle Island FAS													
4495.1(01)	WD	05	16N	2W	MISSOURI RIVER	ROBERT M. NEARY	8.94	0.00	0.00	0.00	01-NOV-93	$50,000	$0
4495.1(02)	WD	02	16N	2W	MISSOURI RIVER	ROBERT M. NEARY	13.22	0.00	0.00	0.00	29-OCT-93	$0	$0
						Subtotal Site Acres:	22.16	0.00	0.00	0.00			
						Acres Sold:	0.00						
						Ease/Lease Acres In:	0.00						
							22.16	Eagle Island FAS Total Acres					
Ear Mountain WMA													
4073.1(01)	WD	31	24N	8W	N.F. WILLOW CREEK	IMPERIAL MOTEL ASSOCIATES	2573.00	0.00	0.00	0.00	25-AUG-76	$257,300	$0
4073.1(02)	WD	31	24N	8W	N.F. WILLOW CREEK	EDWARD M.& FLORENCE E. YEAGER, ETAL	473.82	0.00	0.00	0.00	04-AUG-77	$58,000	$0
4073.2(E)01	ES	31	24N	8W	N.F. WILLOW CREEK	KENNETH C.BOWMAN, JR	0.00	0.00	0.00	0.00	22-MAR-76	$0	$0
4073.7(B)01	LS	31	24N	8W	N.F. WILLOW CREEK	SALMOND RANCH COMPANY	0.00	0.00	0.00	2106.82	21-MAY-12	$0	$5,937
4073.7(B)02	LS	31	24N	8W		WAYNE GOLLEHON	0.00	0.00	0.00	920.00	02-APR-14	$0	$1,310
						Subtotal Site Acres:	3,046.82	0.00	0.00	3,026.82			
						Acres Sold:	0.00						
						Ease/Lease Acres In:	0.00						
							3,046.82	Ear Mountain WMA Total Acres					
Edwards CE WCE													
4050.3(01)	CE	05	21N	8W	SUN RIVER	PAUL F & HELEN EDWARDS	0.00	0.00	318.00	0.00	30-APR-95	$128,700	$0
						Subtotal Site Acres:	0.00	0.00	318.00	0.00			
						Acres Sold:	0.00						
						Ease/Lease Acres In:	318.00						
							318.00	Edwards CE WCE Total Acres					
Eureka Reservoir FAS													
4277.2(L)01	LS	31	25N	6W	EUREKA RESERVOIR	TETON CO-OP CANAL COMPANY	0.00	0.00	40.00	0.00	01-SEP-14	$7,250	$0

*.1=Fee Acquisition .2=Lease-In or R/W Easement .3=Conservation Easement .4=Exchange of Use .5=Disposal .6=R/W Easement Granted .7=Lease-Out .8=Misc .9=Reservation .10=Management Agreement

*File Number	Doc Type	County	TWP	Range	Water Body	Grantor/Grantee	Acres Owned	Acres Sold	Ease/Lease Acres In	Ease/Lease Acres Out	Transaction Date	Amount Paid	Amount Received
Eureka Reservoir FAS													
						Subtotal Site Acres:	0.00	0.00	40.00	0.00			
						Acres Sold:	0.00						
						Ease/Lease Acres In:	40.00						
							40.00	Eureka Reservoir FAS Total Acres					
First Peoples Buffalo Jump SP													
4548.1(01)	WD	02	20N	1E	N/A	LORDS BROTHERS RANCH	1232.00	0.00	0.00	0.00	10-DEC-96	$0	$0
4548.1(02)	WD	02	20N	2E	NA	RUSSELL C. EUSTANCE	35.23	0.00	0.00	0.00	24-FEB-97	$27,000	$0
4548.1(03)	GD	02	20N	1E	NONE	DNRC	788.63	0.00	0.00	0.00	25-JUN-01	$0	$0
4548.1(04)	WD	02	20N	2E		EUSTANCE RANCH, INC.	3.05	0.00	0.00	0.00	24-MAY-05	$10,000	$0
4548.2(E)04	RWDD	02	20N	1E	NONE	DNRC	0.00	0.00	1.84	0.00	25-JUN-01	$0	$0
4548.2(E)05	ES	02	20N	2E		DNRC	0.00	0.00	431.33	0.00	15-FEB-12	$334,400	$0
4548.2(L)06	LS	02	20N	1E		DNRC	0.00	0.00	320.00	0.00	14-FEB-12	$173	$0
4548.5(01)	GD	02	20N	1E	NONE	DNRC	0.00	632.00	0.00	0.00	25-JUN-01	$0	$0
4548.6(B)01	RDES	02	20N	2E		CASCADE COUNTY	0.00	0.00	0.00	2.68	20-OCT-05	$0	$0
4548.8(01)	MISC	02	20N	1E	NA	DNRC	0.00	0.00	0.00	0.00	25-JUN-01	$0	$0
						Subtotal Site Acres:	2,058.91	632.00	753.17	2.68			
						Acres Sold:	-632.00						
						Ease/Lease Acres In:	753.17						
							2,180.08	First Peoples Buffalo Jump SP Total Acres					
Fort Shaw FAS													
4288.2(L)01	AGR	02	20N	2W	SUN RIVER	CASCADE COUNTY COMMISSIONERS	0.00	0.00	3.19	0.00	01-FEB-14	$0	$0
						Subtotal Site Acres:	0.00	0.00	3.19	0.00			
						Acres Sold:	0.00						
						Ease/Lease Acres In:	3.19						
							3.19	Fort Shaw FAS Total Acres					
Freezout Lake WMA													
4084.1(01)	WD	31	22N	3W	FREEZOUT LAKE	THEODORE P. & MARY KASPER	160.00	0.00	0.00	0.00	29-JUL-53	$14,000	$0
4084.1(02)	WD	31	22N	3W	FREEZOUT LAKE	EARL F. & EDNA M. YOUNG	168.18	0.00	0.00	0.00	01-OCT-53	$13,000	$0
4084.1(03)	WD	31	22N	3W	FREEZOUT LAKE	JOEL & OLGA SALMONSON	320.00	0.00	0.00	0.00	22-JUN-54	$40,000	$0
4084.1(04)	WD	31	22N	3W	FREEZOUT LAKE	GERTRUDE A. BIRDEAU	160.00	0.00	0.00	0.00	15-APR-54	$14,000	$0
4084.1(05)	WD	31	22N	3W	FREEZOUT LAKE	GERHARD C. & MONTANA E. WALDORF	160.00	0.00	0.00	0.00	02-AUG-54	$20,000	$0
4084.1(06)	WD	31	22N	3W	FREEZOUT LAKE	MARY EMMA CARLSON	160.00	0.00	0.00	0.00	27-SEP-54	$9,120	$0
4084.1(07)	WD	31	22N	3W	FREEZOUT LAKE	FAY F. & KATHRYN W. LEAR	400.00	0.00	0.00	0.00	08-NOV-54	$20,000	$0
4084.1(08)	WD	31	22N	3W	FREEZOUT LAKE	RALPH N. & MARY L. LEAR	804.46	0.00	0.00	0.00	27-NOV-54	$32,000	$0

*.1=Fee Acquisition .2=Lease-In or R/W Easement .3=Conservation Easement .4=Exchange of Use .5=Disposal .6=R/W Easement Granted .7=Lease-Out .8=Misc .9=Reservation .10=Management Agreement

*File Number	Doc Type	County	TWP	Range	Water Body	Grantor/Grantee	Acres Owned	Acres Sold	Ease/Lease Acres In	Ease/Lease Acres Out	Transaction Date	Amount Paid	Amount Received
Freezout Lake WMA													
4084.1(09)	WD	31	23N	4W	FREEZOUT LAKE	ARTHUR A. & ELSIE M. TESCH	93.66	0.00	0.00	0.00	28-APR-55	$1,675	$0
4084.1(10)	WD	31	23N	3W	FREEZOUT LAKE	JULIA MAMUZICH	303.68	0.00	0.00	0.00	31-JAN-56	$13,000	$0
4084.1(11)	PT	31	23N	4W	FREEZOUT LAKE	DNRC	792.56	0.00	0.00	0.00	17-SEP-56	$6,770	$0
4084.1(12)	WD	31	22N	3W	FREEZOUT LAKE	ERMIE JANE & WILLIAM H. THORN	40.00	0.00	0.00	0.00	03-JAN-57	$4,500	$0
4084.1(15)	WD	31	22N	3W	FREEZOUT LAKE	RALPH N. & MARY L. LEAR	117.00	0.00	0.00	0.00	24-NOV-58	$2,000	$0
4084.1(16)	PT	31	23N	4W	FREEZOUT LAKE	DNRC	880.00	0.00	0.00	0.00	08-JAN-60	$9,840	$0
4084.1(17)	WD	31	22N	4W	FREEZOUT LAKE	ROBERT J. & BLANCHE A. BALLANTYNE	14.29	0.00	0.00	0.00	09-FEB-61	$429	$0
4084.1(18)	WD	31	23N	4W	FREEZOUT LAKE	JOHN T. & GRACE H. DUFFEY	168.22	0.00	0.00	0.00	22-APR-63	$6,680	$0
4084.1(19)	WD	31	23N	4W	FREEZOUT LAKE	FREEMAN RANCH, ELLEN FREEMAN	203.52	0.00	0.00	0.00	20-SEP-63	$2,468	$0
4084.1(20)	WD	31	23N	4W	FREEZOUT LAKE	MARVIN J. & VIVAN R. PEARSON	10.00	0.00	0.00	0.00	16-OCT-63	$0	$0
4084.1(21)	WD	31	23N	4W	FREEZOUT LAKE	JOYCE K. ROBINSON RANCH CORPORATION	63.81	0.00	0.00	0.00	18-OCT-74	$0	$0
4084.1(22)	WD	31	23N	4W	FREEZOUT LAKE	GLEN W. & MARTHELIN YEAGER	17.33	0.00	0.00	0.00	27-SEP-79	$3,466	$0
4084.1(23)	WD	31	23N	3W	FREEZOUT LAKE	MAHLON JOHN & DOLORES R. LEAR	0.00	0.00	0.00	0.00	16-OCT-63	$0	$0
4084.2(E)01	ES	31	22N	3W	FREEZOUT LAKE	W. E. & IRENE MCMANUS	0.00	0.00	4.77	0.00	13-MAR-58	$100	$0
4084.2(E)02	ES	31	23N	3W	FREEZOUT LAKE	FLORENCE STOFFLET OPP	0.00	0.00	2.50	0.00	27-MAR-58	$60	$0
4084.2(E)03	ES	31	22N	3W	FREEZOUT LAKE	THOMAS J. & SADIE RADCLIFFE	0.00	0.00	1.00	0.00	30-JUN-59	$150	$0
4084.2(E)05	AGR	31	22N	3W	FREEZOUT LAKE	GREAT NORTHERN RAILROAD	0.00	0.00	0.00	0.00	09-JAN-61	$10	$0
4084.2(E)06	RWES	31	23N	3W	FREEZOUT LAKE	FLORENCE STOFFLET OPP	0.00	0.00	0.65	0.00	08-APR-61	$33	$0
4084.2(E)07	MISC	31	22N	4W	FREEZOUT LAKE	U.S. BUREAU OF LAND MANAGEMENT	0.00	0.00	80.00	0.00	29-JAN-62	$0	$0
4084.2(E)10	RWDD	31	23N	4W	FREEZOUT LAKE	DNRC	0.00	0.00	8.70	0.00	09-JUN-53	$103	$0
4084.2(E)11	RWES	31	23N	4W	FREEZOUT LAKE	RALPH N. & MARY L. LEAR	0.00	0.00	4.50	0.00	30-APR-53	$45	$0
4084.2(E)12	RWES	31	23N	4W	FREEZOUT LAKE	JOHN T. & GRACE H. DUFFEY	0.00	0.00	11.60	0.00	30-APR-53	$60	$0
4084.2(E)13	RWES	31	23N	4W	FREEZOUT LAKE	GLEN W. & MARTHELIN YEAGER	0.00	0.00	13.30	0.00	30-APR-53	$133	$0
4084.2(E)14	RWES	31	23N	4W	FREEZOUT LAKE	PATRICK F. DUFFEY	0.00	0.00	10.70	0.00	30-APR-53	$107	$0
4084.2(E)15	RWES	31	23N	4W	FREEZOUT LAKE	HENRY & ELLEN FREEMAN	0.00	0.00	62.10	0.00	13-MAY-53	$350	$0
4084.2(E)16	AGR	31	23N	4W	FREEZOUT LAKE	U.S. BUREAU OF LAND MANAGEMENT	0.00	0.00	0.00	0.00	05-JUN-53	$0	$0
4084.2(E)17	PER	31	23N	4W	FREEZOUT LAKE	MDT	0.00	0.00	0.00	0.00	09-DEC-53	$0	$0
4084.2(E)18	AGR	31	23N	4W	FREEZOUT LAKE	CHICAGO,MILWAUKEE,ST.PAUL & PACIFIC	0.00	0.00	0.00	0.00	21-JUN-55	$100	$0
4084.2(E)19	RWES	31	22N	3W	FREEZOUT LAKE	ARTHUR A. & ELSIE M. TESCH	0.00	0.00	1.65	0.00	13-MAR-58	$125	$0
4084.2(E)20	AGR	31	23N	4W	FREEZOUT LAKE	CHICAGO,MILWAUKEE,ST.PAUL & PACIFIC	0.00	0.00	0.00	0.00	11-MAR-58	$35	$0
4084.2(E)21	RWES	31	23N	3W	FREEZOUT LAKE	GEORGE & NORMA S. TETZEL	0.00	0.00	2.54	0.00	21-MAR-58	$1	$0
4084.2(E)22	RWES	31	22N	3W	FREEZOUT LAKE	THOMAS J. RADCLIFF	0.00	0.00	0.90	0.00	06-MAY-58	$0	$0
4084.2(E)23	RWES	31	22N	3W	FREEZOUT LAKE	RALPH N. & MARY L. LEAR	0.00	0.00	15.30	0.00	24-NOV-58	$0	$0
4084.2(E)24	AGR	31	23N	4W	FREEZOUT LAKE	CHICAGO,MILWAUKEE,ST.PAUL & PACIFIC	0.00	0.00	13.10	0.00	20-SEP-54	$210	$0
4084.2(E)25	ES	31	22N	3W	FREEZOUT LAKE	RALPH N. & MARY L. LEAR	0.00	0.00	15.80	0.00	24-NOV-58	$0	$0
4084.2(E)26	ES	31	22N	3W	FREEZOUT LAKE	MAURICE P. & MARY M. LEAR	0.00	0.00	0.17	0.00	20-MAR-59	$0	$0

*.1=Fee Acquisition .2=Lease-In or R/W Easement .3=Conservation Easement .4=Exchange of Use .5=Disposal .6=R/W Easement Granted .7=Lease-Out .8=Misc .9=Reservation .10=Management Agreement

MONTANA FISH, WILDLIFE AND PARKS 2015 LAND BOOK

*File Number	Doc Type	County	TWP	Range	Water Body	Grantor/Grantee	Acres Owned	Acres Sold	Ease/Lease Acres In	Ease/Lease Acres Out	Transaction Date	Amount Paid	Amount Received
Freezout Lake WMA													
4084.2(E)27	AGR	31	22N	3W	SPRING	CHICAGO,MILWAUKEE,ST.PAUL & PACIFIC	0.00	0.00	0.00	0.00	01-SEP-59	$35	$0
4084.2(E)28	RWES	31	23N	3W		GEORGE & NORMA TETZEL	0.00	0.00	2.06	0.00	21-APR-60	$100	$0
4084.2(E)29	ES	31	22N	3W	SPRINGS	KENNETH & RUTH KLOPPEL	0.00	0.00	0.00	0.00	03-MAY-60	$0	$0
4084.2(E)30	ES	31	22N	3W	FREEZOUT LAKE	WILLIAM & JENNIE SCHMIDT	0.00	0.00	2.90	0.00	01-AUG-60	$250	$0
4084.2(E)31	RWES	31	22N	3W	FREEZOUT LAKE	U.S. BUREAU OF LAND MANAGEMENT	0.00	0.00	5.17	0.00	02-OCT-58	$0	$0
4084.2(E)32	AGR	31	22N	4W	FREEZOUT LAKE	BUREAU OF SFW	0.00	0.00	357.45	0.00	01-SEP-60	$0	$0
4084.2(E)33	PER	31	22N	3W		MDT	0.00	0.00	0.00	0.00	16-APR-59	$0	$0
4084.2(E)34	MIN	31	22N	3W		TETON COUNTY	0.00	0.00	0.00	0.00	08-APR-59	$0	$0
4084.2(L)09	MOU	31	22N	3W	FREEZOUT LAKE	U.S. BUREAU OF RECLAMATION	0.00	0.00	6040.00	0.00	19-APR-67	$0	$0
4084.4(01)	AGR	31	22N	3W		FAYE F. & MAURICE P. LEAR	0.00	0.00	0.00	0.00	18-NOV-58	$0	$0
4084.5(01)	WD	31	22N	3W	FREEZOUT LAKE	RALPH N. & MARY L. LEAR	0.00	87.20	0.00	0.00	18-NOV-58	$0	$0
4084.5(02)	DD	31	23N	4W	FREEZOUT LAKE	MARVIN J. & VIVIAN R. PEARSON	0.00	10.00	0.00	0.00	03-JUN-63	$0	$0
4084.5(03)	BSD	31	23N	4W	FREEZOUT LAKE	JOYCE K. ROBINSON RANCH CORPORATION	0.00	80.00	0.00	0.00	08-OCT-74	$0	$0
4084.6(B)01	AGR	31	22N	3W	FREEZOUT LAKE	MDT	0.00	0.00	0.00	0.44	05-MAR-76	$0	$50
4084.6(C)01	ES	31	23N	4W	FREEZOUT LAKE	U.S. AIR FORCE	0.00	0.00	0.00	0.01	22-JAN-63	$0	$275
4084.9(01)	AGR	31				FAY F. & KATHRYN W. LEAR	0.00	0.00	0.00	0.00	07-MAY-55	$0	$0
						Subtotal Site Acres:	5,036.71	177.20	6,656.86	0.45			
						Acres Sold:	-177.20						
						Ease/Lease Acres In:	6,656.86						
							11,516.37	Freezout Lake WMA Total Acres					
Giant Springs SP													
4500.1(01)	DD	02	21N	4E	MISSOURI RIVER	CASCADE COUNTY	7.29	0.00	0.00	0.00	25-MAY-90	$0	$0
4500.1(02)	WD	02	21N	4E	MISSOURI RIVER	VICTOR E. & MARIE KUNESH	5.18	0.00	0.00	0.00	29-NOV-72	$21,000	$0
4500.1(03)	WD	02	21N	4E	MISSOURI RIVER	MONTANA POWER COMPANY	11.20	0.00	0.00	0.00	28-FEB-73	$0	$0
4500.1(05)	QCD	02	21N	4E	MISSOURI RIVER	VICTOR E. & MARIE KUNESH	0.07	0.00	0.00	0.00	02-DEC-77	$0	$0
4500.1(06)	WD	02	21N	4E	MISSOURI RIVER	APS CORPORATION	18.47	0.00	0.00	0.00	03-JUL-79	$97,500	$0
4500.1(07)	DECRE	02	21N	4E	MISSOURI RIVER	CASCADE COUNTY	8.81	0.00	0.00	0.00	18-JAN-83	$0	$0
4500.1(08)	WD	02	21N	4E	MISSOURI RIVER	CITY OF GREAT FALLS	2.33	0.00	0.00	0.00	27-FEB-91	$0	$0
4500.1(09)	WD	02	20N	4E	MISSOURI RIVER	SUNLIGHT DEVELOPMENT CO.	105.57	0.00	0.00	0.00	21-DEC-89	$0	$0
4500.1(10)	WD	02	21N	4E	MISSOURI RIVER	ENTECH, INC.	41.79	0.00	0.00	0.00	23-DEC-92	$0	$0
4500.1(11)	WD	02	21N	4E	MISSOURI RIVER	VICTOR E. KUNESH AND MARIE KUNESH	48.00	0.00	0.00	0.00	31-JAN-77	$74,340	$0
4500.1(12)	QCD	02	21N	4E	MISSOURI RIVER	MDT	0.35	0.00	0.00	0.00	01-JUL-96	$0	$0
4500.1(13)	WD	02	21N	5E	MISSOURI RIVER	MONTANA POWER COMPANY	430.61	0.00	0.00	0.00	27-OCT-99	$0	$0
4500.1(14)	QCD	02	21N	4E	MISSOURI RIVER	MDT	0.14	0.00	0.00	0.00	16-SEP-02	$0	$0
4500.1(15)	WD	02	21N	4E	MISSOURI RIVER	SOURCE GIANT SPRINGS INC	9.61	0.00	0.00	0.00	02-OCT-03	$0	$0
4500.2(E)02	ES	02	21N	4E	MISSOURI RIVER	SUNLIGHT DEVELOPMENT CO.	0.00	0.00	1.00	0.00	21-DEC-89	$0	$0

*.1=Fee Acquisition .2=Lease-In or R/W Easement .3=Conservation Easement .4=Exchange of Use .5=Disposal .6=R/W Easement Granted .7=Lease-Out .8=Misc .9=Reservation .10=Management Agreement

*File Number	Doc Type	County	TWP	Range	Water Body	Grantor/Grantee	Acres Owned	Acres Sold	Ease/Lease Acres In	Ease/Lease Acres Out	Transaction Date	Amount Paid	Amount Received
Giant Springs SP													
4500.2(E)03	ES	02	21N	4E	MISSOURI RIVER	SUNLIGHT DEVELOPMENT CO.	0.00	0.00	0.59	0.00	21-DEC-89	$0	$0
4500.2(E)06	ES	02	21N	4E	MISSOURI RIVER	MONTANA POWER COMPANY	0.00	0.00	0.00	0.00	14-APR-98	$0	$0
4500.2(E)07	ES	02	21N	4E	MISSOURI RIVER	THE CONSERVATION FUND	0.00	0.00	0.00	0.00	04-NOV-99	$0	$0
4500.2(E)08	GD	02	21N	4E	MISSOURI RIVER	USA - FOREST SERVICE	0.00	0.00	1.72	0.00	06-JUN-02	$0	$0
4500.2(L)04	LS	02	21N	4E	MISSOURI RIVER	RICHARD E. BOGDEN	0.00	0.00	16.53	0.00	06-APR-94	$0	$0
4500.5(01)	GD	02	21N	4E	MISSOURI RIVER	CITY OF GREAT FALLS	0.00	1.19	0.00	0.00	03-MAY-91	$0	$0
4500.5(02)	QCD	02	21N	4E	MISSOURI RIVER	MDT	0.00	5.36	0.00	0.00	14-MAY-01	$0	$0
4500.5(03)	GD	02	21N	4E	MISSOURI RIVER	USA - FOREST SERVICE	0.00	27.29	0.00	0.00	06-JUN-02	$0	$0
4500.6(A)01	RWES	02	21N	4E	MISSOURI RIVER	THE MONTANA POWER COMPANY	0.00	0.00	0.00	0.00	30-OCT-96	$0	$0
4500.6(A)02	RWES	02	21N	4E	MISSOURI RIVER	U.S. WEST COMMUNICATIONS INC.	0.00	0.00	0.00	0.00	30-OCT-96	$0	$0
4500.6(A)03	RWES	02	21N	4E	MISSOURI RIVER	THE GREAT FALLS GAS COMPANY	0.00	0.00	0.00	0.00	30-OCT-96	$0	$0
4500.6(A)04	ES	02	21N	4E	MISSOURI RIVER	CITY OF GREAT FALLS	0.00	0.00	0.00	0.00	17-DEC-96	$0	$0
4500.6(A)05	ES	02	20N	4E		CITY OF GREAT FALLS	0.00	0.00	0.00	0.00	12-APR-99	$0	$200
4500.6(A)06	RWES	02	21N	4E	MISSOURI RIVER	MONTANA POWER COMPANY	0.00	0.00	0.00	0.00	24-SEP-86	$0	$0
4500.6(A)07	ES	02	21N	4E	MISSOURI RIVER	INTERNATIONAL MALTING CORPORATION, LLC	0.00	0.00	0.00	0.15	02-AUG-04	$0	$0
4500.6(B)01	ES	02	21N	4E	MISSOURI RIVER	MDT	0.00	0.00	0.00	18.30	02-APR-73	$0	$0
4500.6(B)02	RDES	02	21N	5E	MISSOURI RIVER	JVR & V, INC.	0.00	0.00	0.00	0.90	14-JAN-05	$0	$0
4500.7(E)02	LS	02	21N	4E	MISSOURI RIVER	INTERNATIONAL MALTING CORPORATION, LLC	0.00	0.00	0.00	0.00	02-AUG-04	$0	$0
4500.8(01)	COR	02	21N	4E	MISSOURI RIVER	N/A	0.00	0.00	0.00	0.00		$0	$0
4500.8(02)	COR	02			MISSOURI RIVER	N/A	0.00	0.00	0.00	0.00		$0	$0
4500.8(03)	COR	02			MISSOURI RIVER	N/A	0.00	0.00	0.00	0.00		$0	$0
4500.8(04)	AGR	02	21N	4E	MISSOURI RIVER	ASSORTED AGENCIES	0.00	0.00	0.00	0.00		$0	$0
						Subtotal Site Acres:	689.41	33.84	19.84	19.35			
						Acres Sold:	-33.84						
						Ease/Lease Acres In:	19.84						
							675.41	Giant Springs SP	Total Acres				
Giant Springs Trout Hatchery HTC													
4200.1(01)	WD	02	21N	4E	MISSOURI RIVER	CASCADE COUNTY	0.34	0.00	0.00	0.00	15-OCT-82	$0	$0
4200.1(03)	WD	02	21N	4E	MISSOURI RIVER	VICTOR F. & ELIZABETH H. EHMAN	2.82	0.00	0.00	0.00	29-DEC-70	$13,500	$0
4200.1(04)	QCD	02	21N	4E	MISSOURI RIVER	CASCADE COUNTY	1.03	0.00	0.00	0.00	11-JAN-71	$0	$0
4200.1(05)	WD	02	21N	4E	MISSOURI RIVER	SUNLIGHT DEVELOPMENT CO.	3.78	0.00	0.00	0.00	28-JUL-89	$84,300	$0
4200.2(E)04	RWES	02	21N	4E	MISSOURI RIVER	MONTANA POWER COMPANY	0.00	0.00	0.16	0.00	03-OCT-88	$0	$0
4200.2(E)05	RWES	02	21N	4E	MISSOURI RIVER	MONTANA POWER COMPANY	0.00	0.00	0.22	0.00	17-JUN-88	$0	$0
4200.6(A)03	ES	02	21N	4E	GIANT SPRINGS	SOURCE GIANT SPRINGS, INC.	0.00	0.00	0.00	0.50	03-OCT-03	$0	$0

*.1=Fee Acquisition .2=Lease-In or R/W Easement .3=Conservation Easement .4=Exchange of Use .5=Disposal .6=R/W Easement Granted .7=Lease-Out .8=Misc .9=Reservation .10=Management Agreement

MONTANA FISH, WILDLIFE AND PARKS 2015 LAND BOOK

*File Number	Doc Type	County	TWP	Range	Water Body	Grantor/Grantee	Acres Owned	Acres Sold	Ease/Lease Acres In	Ease/Lease Acres Out	Transaction Date	Amount Paid	Amount Received
Giant Springs Trout Hatchery HTC													
						Subtotal Site Acres:	7.97	0.00	0.38	0.50			
						Acres Sold:	0.00						
						Ease/Lease Acres In:	0.38						
							8.35	Giant Springs Trout Hatchery HTC Total Acres					
Gibson Lake Cabin AFLW													
4800.2(E)01	AGR	31	22N	10W	GIBSON RESERVOIR	U.S. FOREST SERVICE	0.00	0.00	3.90	0.00	17-JUN-60	$0	$0
						Subtotal Site Acres:	0.00	0.00	3.90	0.00			
						Acres Sold:	0.00						
						Ease/Lease Acres In:	3.90						
							3.90	Gibson Lake Cabin AFLW Total Acres					
Great Falls Shooting Sports Complex AFLP													
4810.1(01)	DD	02	21N	4E	NA	BECKMAN ESTATE C/O MARRA, WENTZ AND JOHNSON	593.92	0.00	0.00	0.00	08-JUN-02	$0	$0
4810.7(E)01	AGR	02	21N	4E	NA	J.A., LLC	0.00	0.00	0.00	664.00	03-DEC-01	$0	$10,342
4810.7(E)02	LS	02	21N	4E		GREAT FALLS SHOOTING SPORTS COMPLEX INC	0.00	0.00	0.00	593.92	18-JUN-03	$0	$0
						Subtotal Site Acres:	593.92	0.00	0.00	1,257.92			
						Acres Sold:	0.00						
						Ease/Lease Acres In:	0.00						
							593.92	Great Falls Shooting Sports Complex AFLP Total Acres					
Harris Land & Cattle Co. CE WCE													
4060.3(01)	CE	19	20N	8E	N/A	HARRIS LAND & CATTLE CO.	0.00	0.00	10013.05	0.00	02-APR-98	$1,500,000	$0
						Subtotal Site Acres:	0.00	0.00	10,013.05	0.00			
						Acres Sold:	0.00						
						Ease/Lease Acres In:	10,013.05						
							10,013.05	Harris Land & Cattle Co. CE WCE Total Acres					
Hatchery FAS													
4110.1(01)	WD	08	14N	19E	BIG SPRING CREEK	DENNIS B. SPARKS	2.26	0.00	0.00	0.00	17-DEC-13	$125,000	$0
4110.1(02)	WD	08	14N	19E	BIG SPRING CREEK	MIRIAM HUFF	0.25	0.00	0.00	0.00	17-DEC-13	$30,000	$0

*.1=Fee Acquisition .2=Lease-In or R/W Easement .3=Conservation Easement .4=Exchange of Use .5=Disposal .6=R/W Easement Granted .7=Lease-Out .8=Misc .9=Reservation .10=Management Agreement

MONTANA FISH, WILDLIFE AND PARKS 2015 LAND BOOK

*File Number	Doc Type	County	TWP	Range	Water Body	Grantor/Grantee	Acres Owned	Acres Sold	Ease/Lease Acres In	Ease/Lease Acres Out	Transaction Date	Amount Paid	Amount Received
Hatchery FAS													
						Subtotal Site Acres:	2.51	0.00	0.00	0.00			
						Acres Sold:	0.00						
						Ease/Lease Acres In:	0.00						
							2.51	Hatchery FAS	Total Acres				
Hruska FAS													
4295.1(01)	WD	08	16N	17E	BIG SPRING CREEK	OSCAR & MARGARET JACKSON SEILSTAD	45.46	0.00	0.00	0.00	08-AUG-72	$22,100	$0
						Subtotal Site Acres:	45.46	0.00	0.00	0.00			
						Acres Sold:	0.00						
						Ease/Lease Acres In:	0.00						
							45.46	Hruska FAS	Total Acres				
Judith River WMA													
4041.1(01)	WD	36	13N	11E	JUDITH RIVER	PETER & FRANCES C. SETTER	1004.32	0.00	0.00	0.00	29-JAN-40	$4,519	$0
4041.1(02)	WD	36	13N	11E	JUDITH RIVER	ISIC L. & BESSIE HEMPHILL	125.90	0.00	0.00	0.00	26-MAY-45	$500	$0
4041.1(03)	WD	36	13N	11E	JUDITH RIVER	LORENE MOORE & PAULINE FAULKNER	159.98	0.00	0.00	0.00	21-DEC-48	$1,975	$0
4041.1(04)	WD	36	13N	11E	JUDITH RIVER	CHARLES A. & JEAN LESLIE NOEL	767.66	0.00	0.00	0.00	06-MAR-50	$11,000	$0
4041.1(05)	WD	36	13N	11E	JUDITH RIVER	EDWIN & EMILY KEMPF	1617.00	0.00	0.00	0.00	23-DEC-52	$48,510	$0
4041.1(06)	WD	36	13N	11E	JUDITH RIVER	GILBERT & MARGARET SCHULZ	1000.00	0.00	0.00	0.00	04-SEP-58	$25,000	$0
4041.1(07)	WD	36	13N	11E		ROGERS LAND AND CATTLE CO., INC.	1893.00	0.00	0.00	0.00	15-DEC-92	$785,650	$0
4041.1(08)	WD	36	13N	11E		HUGHES LIVESTOCK COMPANY	2143.13	0.00	0.00	0.00	13-SEP-99	$1,137,661	$0
4041.2(E)01	AGR	36	13N	11E	JUDITH RIVER	U.S. FISH AND WILDLIFE SERVICE	0.00	0.00	234.49	0.00	16-JUN-54	$0	$0
4041.2(L)02	LS	36	14N	11E		DNRC	0.00	0.00	463.00	0.00	01-MAR-10	$1,917	$0
4041.7(B)01	LS	36	13N	11E	JUDITH RIVER	ROGERS LAND AND CATTLE CO., INC.	0.00	0.00	0.00	7200.18	15-MAY-93	$0	$671
4041.7(E)01	LS	36	14N	11E		ROGERS LAND AND CATTLE CO., INC.	0.00	0.00	0.00	0.00	15-DEC-92	$0	$0
						Subtotal Site Acres:	8,710.99	0.00	697.49	7,200.18			
						Acres Sold:	0.00						
						Ease/Lease Acres In:	697.49						
							9,408.48	Judith River WMA	Total Acres				
Largent's Bend FAS													
4282.1(01)	WD	02	21N	1E	SUN RIVER	LEWIS CONSTRUCTION COMPANY OF GREAT FALLS	162.73	0.00	0.00	0.00	04-NOV-08	$235,000	$0

*.1=Fee Acquisition .2=Lease-In or R/W Easement .3=Conservation Easement .4=Exchange of Use .5=Disposal .6=R/W Easement Granted .7=Lease-Out .8=Misc .9=Reservation .10=Management Agreement

MONTANA FISH, WILDLIFE AND PARKS 2015 LAND BOOK

*File Number	Doc Type	County	TWP	Range	Water Body	Grantor/Grantee	Acres Owned	Acres Sold	Ease/Lease Acres In	Ease/Lease Acres Out	Transaction Date	Amount Paid	Amount Received
Largent's Bend FAS													
						Subtotal Site Acres:	162.73	0.00	0.00	0.00			
						Acres Sold:	0.00						
						Ease/Lease Acres In:	0.00						
							162.73	Largent's Bend FAS Total Acres					
Lazy KB FAS													
4293.1(01)	WD	08	15N	18E	BIG SPRING CREEK	ESTATE OF KAY BROOKS	12.62	0.00	0.00	0.00	22-MAR-01	$67,000	$0
						Subtotal Site Acres:	12.62	0.00	0.00	0.00			
						Acres Sold:	0.00						
						Ease/Lease Acres In:	0.00						
							12.62	Lazy KB FAS Total Acres					
Lewis & Clark Heritage Greenway CE SP													
4502.3(01)	CE	02	21N	4E	MISSOURI RIVER	THE CONSERVATION FUND	0.00	0.00	2420.17	0.00	20-DEC-04	$0	$0
						Subtotal Site Acres:	0.00	0.00	2,420.17	0.00			
						Acres Sold:	0.00						
						Ease/Lease Acres In:	2,420.17						
							2,420.17	Lewis & Clark Heritage Greenway CE SP Total Acres					
Lewistown Area Office ADM													
4010.2(L)01	LS	08	15N	18E	N/A	BEACON WEST LLC/JAMES TIMOTHY GILLEN	0.00	0.00	0.00	0.00	25-JUL-07	$37,050	$0
						Subtotal Site Acres:	0.00	0.00	0.00	0.00			
						Acres Sold:	0.00						
						Ease/Lease Acres In:	0.00						
							0.00	Lewistown Area Office ADM Total Acres					
Little Muddy Creek FAS													
4340.2(L)01	LS	02	18N	1E	MISSOURI RIVER	DNRC	0.00	0.00	22.00	0.00	02-APR-07	$7,080	$0
						Subtotal Site Acres:	0.00	0.00	22.00	0.00			
						Acres Sold:	0.00						
						Ease/Lease Acres In:	22.00						
							22.00	Little Muddy Creek FAS Total Acres					

*.1=Fee Acquisition .2=Lease-In or R/W Easement .3=Conservation Easement .4=Exchange of Use .5=Disposal .6=R/W Easement Granted .7=Lease-Out .8=Misc .9=Reservation .10=Management Agreement

MONTANA FISH, WILDLIFE AND PARKS 2015 LAND BOOK

*File Number	Doc Type	County	TWP	Range	Water Body	Grantor/Grantee	Acres Owned	Acres Sold	Ease/Lease Acres In	Ease/Lease Acres Out	Transaction Date	Amount Paid	Amount Received
Loma Bridge FAS													
4301.1(01)	QCD	19	25N	9E	MARIAS RIVER	MDT	4.66	0.00	0.00	0.00	01-MAR-96	$0	$0
4301.2(E)02	ES	19	25N	9E	MARIAS RIVER	MDT	0.00	0.00	2.00	0.00	25-MAY-92	$0	$0
						Subtotal Site Acres:	4.66	0.00	2.00	0.00			
						Acres Sold:	0.00						
						Ease/Lease Acres In:	2.00						
							6.66	Loma Bridge FAS Total Acres					
Lone Tree FAS													
4413.2(L)01	LS	05	15N	3W	MISSOURI RIVER	STERLING RANCH COMPANY	0.00	0.00	1.21	0.00	20-JUL-09	$1,689	$0
						Subtotal Site Acres:	0.00	0.00	1.21	0.00			
						Acres Sold:	0.00						
						Ease/Lease Acres In:	1.21						
							1.21	Lone Tree FAS Total Acres					
Lower Carter Pond FAS													
4271.1(01)	WD	08	16N	18E	LOWER CARTER POND	CLARK E. & ANN L. CARTER	6.23	0.00	0.00	0.00	10-JUL-64	$3,600	$0
4271.2(E)01	ES	08	16N	18E	CARTER PONDS	EVERT & DOLA MAE VAN KUICKEN	0.00	0.00	0.00	0.00	30-JUN-64	$0	$0
						Subtotal Site Acres:	6.23	0.00	0.00	0.00			
						Acres Sold:	0.00						
						Ease/Lease Acres In:	0.00						
							6.23	Lower Carter Pond FAS Total Acres					
Lower Smith River FAS													
4348.1(01)	WD	02	19N	2E	SMITH RIVER	SUNLIGHT DEVELOPMENT CO.	4.17	0.00	0.00	0.00	22-NOV-88	$8,350	$0
						Subtotal Site Acres:	4.17	0.00	0.00	0.00			
						Acres Sold:	0.00						
						Ease/Lease Acres In:	0.00						
							4.17	Lower Smith River FAS Total Acres					
MT Agri. Ctr. & Museum NGP MISC													
4602.9(01)	GD	19	24N	8E		CITY OF FORT BENTON	0.00	0.00	0.00	0.00	19-DEC-05	$0	$0

*.1=Fee Acquisition .2=Lease-In or R/W Easement .3=Conservation Easement .4=Exchange of Use .5=Disposal .6=R/W Easement Granted .7=Lease-Out .8=Misc .9=Reservation .10=Management Agreement

MONTANA FISH, WILDLIFE AND PARKS 2015 LAND BOOK

*File Number	Doc Type	County	TWP	Range	Water Body	Grantor/Grantee	Acres Owned	Acres Sold	Ease/Lease Acres In	Ease/Lease Acres Out	Transaction Date	Amount Paid	Amount Received
MT Agri. Ctr. & Museum NGP MISC													
						Subtotal Site Acres:	0.00	0.00	0.00	0.00			
						Acres Sold:	0.00						
						Ease/Lease Acres In:	0.00						
							0.00	MT Agri. Ctr. & Museum NGP MISC Total Acres					
Machler CE FCE													
4070.3(01)	DDCE	08	15N	18E	BIG SPRING CREEK	D. MARK MACHLER	0.00	0.00	62.00	0.00	02-JAN-07	$225,000	$0
						Subtotal Site Acres:	0.00	0.00	62.00	0.00			
						Acres Sold:	0.00						
						Ease/Lease Acres In:	62.00						
							62.00	Machler CE FCE Total Acres					
Marias River WMA													
4175.1(01)	DD	21	31N	3W	MARIAS RIVER	JAMES PARKER AND ALLEN WINTER, REPRESENTATIVES	7363.22	0.00	0.00	0.00	22-OCT-08	$7,600,000	$0
4175.1(02)	WD	26	31N	4W	MARIAS RIVER	MARIAS RIVER BIRD PRESERVE LLC	76.70	0.00	0.00	0.00	12-FEB-15	$0	$0
4175.2(E)01	RDES	21	32N	4W	MARIAS RIVER	LAWRENCE AND DENISE MCCORMICK, CO-TRUSTEES	0.00	0.00	0.00	0.00	22-OCT-08	$225,000	$0
4175.2(E)02	ES	21	31N	3W	MARIAS RIVER	CLARK BROTHERS, RICHARD AND DAVID	0.00	0.00	0.00	0.00	05-APR-12	$0	$0
4175.2(E)03	ES	21	31N	4W	MARIAS RIVER	CLARK BROTHERS, RICHARD AND DAVID	0.00	0.00	0.00	0.00	05-APR-12	$0	$0
4175.2(E)04	RDES	26	31N	4W	MARIAS RIVER	MARIAS RIVER BIRD PRESERVE LLC	0.00	0.00	0.00	0.00	12-FEB-15	$0	$0
4175.2(L)01	LS	26	31N	3W	MARIAS RIVER	DNRC	0.00	0.00	360.00	0.00	09-DEC-08	$922	$0
4175.2(L)02	LS	26	31N	3W	MARIAS RIVER	DNRC	0.00	0.00	132.24	0.00	01-MAR-11	$288	$0
4175.5(01)	GD	21	31N	3W	MARIAS RIVER	CLARK BROTHERS, RICHARD AND DAVID	0.00	120.00	0.00	0.00	29-FEB-12	$0	$0
4175.5(02)	GD	26	31N	4W		MARIAS RIVER BIRD PRESERVE LLC	0.00	50.01	0.00	0.00	12-FEB-15	$0	$0
						Subtotal Site Acres:	7,439.92	170.01	492.24	0.00			
						Acres Sold:	-170.01						
						Ease/Lease Acres In:	492.24						
							7,762.15	Marias River WMA Total Acres					
Martinsdale Reservoir FAS													
4284.1(01)	WD	47	8N	11E	MARTINSDALE RES.	CARL ROSTAD	26.33	0.00	0.00	0.00	05-JUN-79	$52,660	$0
4284.2(E)01	ES	47	8N	11E	MARTINSDALE RES.	CARL ROSTAD	0.00	0.00	0.00	0.00	16-JUL-79	$0	$0
4284.2(L)02	AGR	47	8N	11E	MARTINSDALE RES.	DNRC	0.00	0.00	302.60	0.00	03-MAR-05	$0	$0

*.1=Fee Acquisition .2=Lease-In or R/W Easement .3=Conservation Easement .4=Exchange of Use .5=Disposal .6=R/W Easement Granted .7=Lease-Out .8=Misc .9=Reservation .10=Management Agreement

*File Number	Doc Type	County	TWP	Range	Water Body	Grantor/Grantee	Acres Owned	Acres Sold	Ease/Lease Acres In	Ease/Lease Acres Out	Transaction Date	Amount Paid	Amount Received
Martinsdale Reservoir FAS													
						Subtotal Site Acres:	26.33	0.00	302.60	0.00			
						Acres Sold:	0.00						
						Ease/Lease Acres In:	302.60						
							328.93	Martinsdale Reservoir FAS Total Acres					
Medicine River FAS													
4285.1(01)	QCD	02	21N	1W	SUN RIVER	MDT	10.70	0.00	0.00	0.00	01-MAR-96	$0	$0
4285.5(01)	GD	02	21N	1W	SUN RIVER	GLICK FAMILY TRUST, WILLIAM AND LORRAINE, TRUSTEES	0.00	0.07	0.00	0.00	02-DEC-99	$0	$701
4285.5(02)	GD	02	21N	1W	SUN RIVER	COLLEEN JOYCE ODEGARD	0.00	0.07	0.00	0.00	30-NOV-99	$0	$710
4285.6(C)01	ES	02	21N	1W	SUN RIVER	DANA LEACH	0.00	0.00	0.00	0.57	13-FEB-13	$0	$0
						Subtotal Site Acres:	10.70	0.14	0.00	0.57			
						Acres Sold:	-0.14						
						Ease/Lease Acres In:	0.00						
							10.56	Medicine River FAS Total Acres					
Mid Canon FAS													
4305.2(L)01	LS	02	16N	2W	MISSOURI RIVER	CASCADE COUNTY	0.00	0.00	8.68	0.00	30-MAR-07	$0	$0
						Subtotal Site Acres:	0.00	0.00	8.68	0.00			
						Acres Sold:	0.00						
						Ease/Lease Acres In:	8.68						
							8.68	Mid Canon FAS Total Acres					
Missouri Rec Rd/Craig FAS													
4350.1(01)	WD	05	15N	3W	MISSOURI RIVER	FORREST H. ANDERSON	2.53	0.00	0.00	0.00	02-AUG-78	$25,300	$0
						Subtotal Site Acres:	2.53	0.00	0.00	0.00			
						Acres Sold:	0.00						
						Ease/Lease Acres In:	0.00						
							2.53	Missouri Rec Rd/Craig FAS Total Acres					
Missouri Rec Rd/Dearborn Bridge AFLF													
4357.2(L)01	PER	05	16N	2W	MISSOURI RIVER	MDT	0.00	0.00	0.00	0.00	20-JUL-07	$0	$0

*.1=Fee Acquisition .2=Lease-In or R/W Easement .3=Conservation Easement .4=Exchange of Use .5=Disposal .6=R/W Easement Granted .7=Lease-Out .8=Misc .9=Reservation .10=Management Agreement

MONTANA FISH, WILDLIFE AND PARKS 2015 LAND BOOK

*File Number	Doc Type	County	TWP	Range	Water Body	Grantor/Grantee	Acres Owned	Acres Sold	Ease/Lease Acres In	Ease/Lease Acres Out	Transaction Date	Amount Paid	Amount Received
Missouri Rec Rd/Dearborn Bridge AFLF													
						Subtotal Site Acres:	0.00	0.00	0.00	0.00			
						Acres Sold:	0.00						
						Ease/Lease Acres In:	0.00						
							0.00	Missouri Rec Rd/Dearborn Bridge AFLF Total Acres					
Missouri Rec Rd/Dearborn FAS													
4355.1(01)	QCD	05	16N	2W	MISSOURI RIVER	MDT	1.38	0.00	0.00	0.00	01-MAR-96	$0	$0
						Subtotal Site Acres:	1.38	0.00	0.00	0.00			
						Acres Sold:	0.00						
						Ease/Lease Acres In:	0.00						
							1.38	Missouri Rec Rd/Dearborn FAS Total Acres					
Missouri Rec Rd/Devils Kitchen FAS													
4280.1(01)	QCD	02	16N	2W	MISSOURI RIVER	MDT	0.20	0.00	0.00	0.00	01-MAR-96	$0	$0
						Subtotal Site Acres:	0.20	0.00	0.00	0.00			
						Acres Sold:	0.00						
						Ease/Lease Acres In:	0.00						
							0.20	Missouri Rec Rd/Devils Kitchen FAS Total Acres					
Missouri Rec Rd/Hardy Bridge FAS													
4360.2(L)01	PER	02	16N	2W	MISSOURI RIVER	MDT	0.00	0.00	15.00	0.00	09-AUG-96	$0	$0
						Subtotal Site Acres:	0.00	0.00	15.00	0.00			
						Acres Sold:	0.00						
						Ease/Lease Acres In:	15.00						
							15.00	Missouri Rec Rd/Hardy Bridge FAS Total Acres					
Missouri Rec Rd/Lichen Cliff FAS													
4365.2(L)01	PER	05	14N	4W	MISSOURI RIVER	MDT	0.00	0.00	0.00	0.00	09-AUG-96	$0	$0
						Subtotal Site Acres:	0.00	0.00	0.00	0.00			
						Acres Sold:	0.00						
						Ease/Lease Acres In:	0.00						
							0.00	Missouri Rec Rd/Lichen Cliff FAS Total Acres					
Missouri Rec Rd/Mtn. Palace FAS													

*.1=Fee Acquisition .2=Lease-In or R/W Easement .3=Conservation Easement .4=Exchange of Use .5=Disposal .6=R/W Easement Granted .7=Lease-Out .8=Misc .9=Reservation .10=Management Agreement

*File Number	Doc Type	County	TWP	Range	Water Body	Grantor/Grantee	Acres Owned	Acres Sold	Ease/Lease Acres In	Ease/Lease Acres Out	Transaction Date	Amount Paid	Amount Received
Missouri Rec Rd/Mtn. Palace FAS													
4370.2(L)01	PER	02	16N	2W	MISSOURI RIVER	MDT	0.00	0.00	0.00	0.00	09-AUG-96	$0	$0
						Subtotal Site Acres:	0.00	0.00	0.00	0.00			
						Acres Sold:	0.00						
						Ease/Lease Acres In:	0.00						
							0.00	Missouri Rec Rd/Mtn. Palace FAS Total Acres					
Missouri Rec Rd/Prewett Creek FAS													
4546.1(01)	WD	02	16N	2W	MISSOURI RIVER	PAULINE SEIBOLD	2.83	0.00	0.00	0.00	31-OCT-69	$2,833	$0
4546.6(A)01	ES	02	16N	2W	MISSOURI RIVER	MOUNTAIN STATES TELEPHONE&TELEGRAPH	0.00	0.00	0.00	0.04	12-MAY-83	$0	$0
						Subtotal Site Acres:	2.83	0.00	0.00	0.04			
						Acres Sold:	0.00						
						Ease/Lease Acres In:	0.00						
							2.83	Missouri Rec Rd/Prewett Creek FAS Total Acres					
Missouri Rec Rd/Prickly Pear FAS													
4375.2(L)01	PER	05	14N	4W	MISSOURI RIVER	MDT	0.00	0.00	0.00	0.00	09-AUG-96	$0	$0
						Subtotal Site Acres:	0.00	0.00	0.00	0.00			
						Acres Sold:	0.00						
						Ease/Lease Acres In:	0.00						
							0.00	Missouri Rec Rd/Prickly Pear FAS Total Acres					
Missouri Rec Rd/Pullouts FAS													
4380.2(L)01	PER	05	14N	4W	MISSOURI RIVER	MDT	0.00	0.00	0.00	0.00	09-AUG-96	$0	$0
						Subtotal Site Acres:	0.00	0.00	0.00	0.00			
						Acres Sold:	0.00						
						Ease/Lease Acres In:	0.00						
							0.00	Missouri Rec Rd/Pullouts FAS Total Acres					
Missouri Rec Rd/South Entrance FAS													
4385.2(L)01	PER	05	14N	4W	MISSOURI RIVER	MDT	0.00	0.00	0.00	0.00	09-AUG-96	$0	$0

*.1=Fee Acquisition .2=Lease-In or R/W Easement .3=Conservation Easement .4=Exchange of Use .5=Disposal .6=R/W Easement Granted .7=Lease-Out .8=Misc .9=Reservation .10=Management Agreement

MONTANA FISH, WILDLIFE AND PARKS 2015 LAND BOOK

*File Number	Doc Type	County	TWP	Range	Water Body	Grantor/Grantee	Acres Owned	Acres Sold	Ease/Lease Acres In	Ease/Lease Acres Out	Transaction Date	Amount Paid	Amount Received
Missouri Rec Rd/South Entrance FAS													
						Subtotal Site Acres:	0.00	0.00	0.00	0.00			
						Acres Sold:	0.00						
						Ease/Lease Acres In:	0.00						
							0.00	Missouri Rec Rd/South Entrance FAS Total Acres					
Missouri Rec Rd/Spite Hill FAS													
4390.1(01)	WD	05	16N	3W	MISSOURI RIVER	DONALD C. & MEREDITH L. POLLACK	12.88	0.00	0.00	0.00	08-FEB-90	$15,000	$0
4390.1(02)	QCD	05	16N	3W	MISSOURI RIVER	MDT	0.60	0.00	0.00	0.00	01-MAR-96	$0	$0
						Subtotal Site Acres:	13.48	0.00	0.00	0.00			
						Acres Sold:	0.00						
						Ease/Lease Acres In:	0.00						
							13.48	Missouri Rec Rd/Spite Hill FAS Total Acres					
Missouri Rec Rd/Stickney Creek FAS													
4395.1(01)	QCD	05	16N	3W	MISSOURI RIVER	MDT	1.05	0.00	0.00	0.00	01-JUL-96	$0	$0
						Subtotal Site Acres:	1.05	0.00	0.00	0.00			
						Acres Sold:	0.00						
						Ease/Lease Acres In:	0.00						
							1.05	Missouri Rec Rd/Stickney Creek FAS Total Acres					
Missouri Rec Rd/UNNAMED FAS													
4405.2(E)01	ES	05	16N	2W	MISSOURI RIVER	MDT	0.00	0.00	0.40	0.00	15-MAY-12	$0	$0
						Subtotal Site Acres:	0.00	0.00	0.40	0.00			
						Acres Sold:	0.00						
						Ease/Lease Acres In:	0.40						
							0.40	Missouri Rec Rd/UNNAMED FAS Total Acres					
Missouri Rec Rd/Wolf Ck Bridge FAS													
4410.2(L)01	PER	05	15N	3W	MISSOURI RIVER	MDT	0.00	0.00	0.00	0.00	09-AUG-96	$0	$0
						Subtotal Site Acres:	0.00	0.00	0.00	0.00			
						Acres Sold:	0.00						
						Ease/Lease Acres In:	0.00						
							0.00	Missouri Rec Rd/Wolf Ck Bridge FAS Total Acres					

*.1=Fee Acquisition .2=Lease-In or R/W Easement .3=Conservation Easement .4=Exchange of Use .5=Disposal .6=R/W Easement Granted .7=Lease-Out .8=Misc .9=Reservation .10=Management Agreement

*File Number	Doc Type	County	TWP	Range	Water Body	Grantor/Grantee	Acres Owned	Acres Sold	Ease/Lease Acres In	Ease/Lease Acres Out	Transaction Date	Amount Paid	Amount Received
Moline CE WCE													
4080.3(01)	CE	19	22N	14E	ARROW CREEK	CHRISTIAN HANS MOLINE, ETAL	0.00	0.00	4900.82	0.00	31-DEC-10	$775,000	$0
						Subtotal Site Acres:	0.00	0.00	4,900.82	0.00			
						Acres Sold:	0.00						
						Ease/Lease Acres In:	4,900.82						
							4,900.82	Moline CE WCE Total Acres					
Mountain Acres FAS													
4485.1(01)	WD	08	15N	18E	BIG SPRING CREEK	MOUNTAIN ACRES MOBILE HOME PARK, LLC	6.27	0.00	0.00	0.00	01-MAR-12	$64,000	$0
						Subtotal Site Acres:	6.27	0.00	0.00	0.00			
						Acres Sold:	0.00						
						Ease/Lease Acres In:	0.00						
							6.27	Mountain Acres FAS Total Acres					
Newlan Creek Reservoir FAS													
4263.10(01)	AGR	47	10N	6E	NEWLAN CREEK RESERVOIR	MEAGHER COUNTY NEWLAN CREEK WATER DISTRICT	0.00	0.00	0.00	0.00	03-SEP-97	$0	$0
						Subtotal Site Acres:	0.00	0.00	0.00	0.00			
						Acres Sold:	0.00						
						Ease/Lease Acres In:	0.00						
							0.00	Newlan Creek Reservoir FAS Total Acres					
Nilan Reservoir FAS													
4296.2(L)01	LS	05	20N	7W	NILAN RESERVOIR	DNRC	0.00	0.00	10.00	0.00	03-FEB-10	$0	$0
						Subtotal Site Acres:	0.00	0.00	10.00	0.00			
						Acres Sold:	0.00						
						Ease/Lease Acres In:	10.00						
							10.00	Nilan Reservoir FAS Total Acres					
North Shore Missouri River CE SP													
4510.3(01)	DDCE	02	21N	4E	MISSOURI RIVER	LEWIS AND CLARK INTERPRETIVE CENTER FOUNDATION	0.00	0.00	5.00	0.00	20-NOV-08	$0	$0

*.1=Fee Acquisition .2=Lease-In or R/W Easement .3=Conservation Easement .4=Exchange of Use .5=Disposal .6=R/W Easement Granted .7=Lease-Out .8=Misc .9=Reservation .10=Management Agreement

*File Number	Doc Type	County	TWP	Range	Water Body	Grantor/Grantee	Acres Owned	Acres Sold	Ease/Lease Acres In	Ease/Lease Acres Out	Transaction Date	Amount Paid	Amount Received
North Shore Missouri River CE SP													
						Subtotal Site Acres:	0.00	0.00	5.00	0.00			
						Acres Sold:	0.00						
						Ease/Lease Acres In:	5.00						
							5.00	North Shore Missouri River CE SP Total Acres					
PPL Great Falls SP													
4505.2(L)01	AGR	02	20N	4E	MISSOURI RIVER	PPL MONTANA, LLC	0.00	0.00	122.00	0.00	04-FEB-13	$0	$0
						Subtotal Site Acres:	0.00	0.00	122.00	0.00			
						Acres Sold:	0.00						
						Ease/Lease Acres In:	122.00						
							122.00	PPL Great Falls SP Total Acres					
Pelican Point FAS													
4275.1(01)	WD	02	17N	1W	MISSOURI RIVER	FIRST INTERSTATE BANK OF GRT FALLS	93.68	0.00	0.00	0.00	27-DEC-84	$188,000	$0
4275.2(E)01	ES	02	17N	1W	MISSOURI RIVER	BURLINGTON NORTHERN RR	0.00	0.00	0.00	0.00	21-JUL-87	$500	$0
						Subtotal Site Acres:	93.68	0.00	0.00	0.00			
						Acres Sold:	0.00						
						Ease/Lease Acres In:	0.00						
							93.68	Pelican Point FAS Total Acres					
Pishkun Reservoir AFLW													
4064.2(L)01	MOU	31	22N	7W	PISHKUN RESERVOIR	U.S. BUREAU OF RECLAMATION	0.00	0.00	1600.00	0.00	08-DEC-70	$0	$0
4064.2(L)02	AGR	31	22N	7W	PISHKUN RESERVOIR	GREENFIELDS IRRIGATION DISTRICT	0.00	0.00	20.00	0.00	13-MAR-05	$100	$0
4064.8(01)	COR	31			PISHKUN RESERVOIR	N/A	0.00	0.00	0.00	0.00		$0	$0
						Subtotal Site Acres:	0.00	0.00	1,620.00	0.00			
						Acres Sold:	0.00						
						Ease/Lease Acres In:	1,620.00						
							1,620.00	Pishkun Reservoir AFLW Total Acres					
Raundal Coulee CE WCE													
4120.3(01)	DDCE	55	17N	30E		THOMAS AND KAREN BROWNING	0.00	0.00	2595.76	0.00	26-FEB-14	$900,000	$0

*.1=Fee Acquisition .2=Lease-In or R/W Easement .3=Conservation Easement .4=Exchange of Use .5=Disposal .6=R/W Easement Granted .7=Lease-Out .8=Misc .9=Reservation .10=Management Agreement

*File Number	Doc Type	County	TWP	Range	Water Body	Grantor/Grantee	Acres Owned	Acres Sold	Ease/Lease Acres In	Ease/Lease Acres Out	Transaction Date	Amount Paid	Amount Received
Raundal Coulee CE WCE													
						Subtotal Site Acres:	0.00	0.00	2,595.76	0.00			
						Acres Sold:	0.00						
						Ease/Lease Acres In:	2,595.76						
							2,595.76	Raundal Coulee CE WCE Total Acres					
Red Hill Road/East Fork Access AFLW													
4310.1(01)	WD	08	13N	19E		ROCKY MOUNTAIN ELK FOUNDATION	40.00	0.00	0.00	0.00	10-DEC-13	$50,000	$0
						Subtotal Site Acres:	40.00	0.00	0.00	0.00			
						Acres Sold:	0.00						
						Ease/Lease Acres In:	0.00						
							40.00	Red Hill Road/East Fork Access AFLW Total Acres					
Reed & Bowles FAS													
4294.1(01)	WD	08	15N	18E	BIG SPRING CREEK	LEININGER, ROEPKE, LENNOX	50.11	0.00	0.00	0.00	07-MAR-01	$255,500	$0
						Subtotal Site Acres:	50.11	0.00	0.00	0.00			
						Acres Sold:	0.00						
						Ease/Lease Acres In:	0.00						
							50.11	Reed & Bowles FAS Total Acres					
Riverdale CE WCE													
4079.3(01)	DDCE	02	19N	1E	MISSOURI RIVER	VOEGELE'S, INC	0.00	0.00	850.00	0.00	28-DEC-10	$1,400,000	$0
						Subtotal Site Acres:	0.00	0.00	850.00	0.00			
						Acres Sold:	0.00						
						Ease/Lease Acres In:	850.00						
							850.00	Riverdale CE WCE Total Acres					
Sluice Boxes SP													
4559.1(01)	QCD	02	16N	6E	BELT CREEK	THE ANACONDA COMPANY	1100.00	0.00	0.00	0.00	29-AUG-74	$4,000	$0
4559.1(02)	WD	02	17N	6E	BELT CREEK	ALMA HILEMAN & LILLIE SPILLUM	20.00	0.00	0.00	0.00	11-DEC-73	$2,000	$0
4559.1(03)	WD	02	17N	6E	BELT CREEK	DONALD R. & JOYCE E. BISSELL	8.87	0.00	0.00	0.00	10-APR-75	$0	$0
4559.1(04)	PT	02	16N	6E	BELT CREEK	U.S. BUREAU OF LAND MANAGEMENT	140.99	0.00	0.00	0.00	10-SEP-76	$352	$0
4559.1(05)	WD	02	17N	6E	BELT CREEK	DONALD E.BISSELL & JOYCE E. BISSELL	1.17	0.00	0.00	0.00	01-SEP-77	$1,170	$0
4559.1(06)	WD	02	16N	6E	BELT CREEK	RICHARD J. & BERNICE M. FERTTERER	78.50	0.00	0.00	0.00	09-JAN-81	$0	$0
4559.1(07)	WD	02	17N	6E	BELT CREEK	ROBERT E. & DARLENE M. ANTONICH	8.17	0.00	0.00	0.00	03-SEP-82	$18,500	$0

*.1=Fee Acquisition .2=Lease-In or R/W Easement .3=Conservation Easement .4=Exchange of Use .5=Disposal .6=R/W Easement Granted .7=Lease-Out .8=Misc .9=Reservation .10=Management Agreement

*File Number	Doc Type	County	TWP	Range	Water Body	Grantor/Grantee	Acres Owned	Acres Sold	Ease/Lease Acres In	Ease/Lease Acres Out	Transaction Date	Amount Paid	Amount Received
Sluice Boxes SP													
4559.2(L)01	PER	02	16N	6E	BELT CREEK	MDT	0.00	0.00	160.00	0.00	10-MAY-96	$0	$0
4559.5(01)	BSD	02	17N	6E	BELT CREEK	DONALD R.BISSELL & JOYCE E. BISSELL	0.00	17.82	0.00	0.00	30-JAN-75	$0	$0
4559.5(02)	GD	02	16N	6E	BELT CREEK	RICHARD J. & BERNICE M. FERTTERER	0.00	66.32	0.00	0.00	09-JAN-81	$0	$0
4559.5(03)	QCD	02	17N	6E	BELT CREEK	DNRC	0.00	2.41	0.00	0.00	13-APR-98	$0	$0
4559.6(A)01	RWES	02	17N	6E	BELT CREEK	SUN RIVER ELECTRIC COOP.	0.00	0.00	0.00	0.00	19-JUL-91	$0	$100
4559.6(A)02	RWES	02	17N	6E	BELT CREEK	3 RIVERS TELEPHONE COOPERATIVE	0.00	0.00	0.00	0.05	15-OCT-97	$0	$100
4559.8(01)	COR	02			BELT CREEK	ANACONDA CO.	0.00	0.00	0.00	0.00		$0	$0
						Subtotal Site Acres:	1,357.70	86.55	160.00	0.05			
						Acres Sold:	-86.55						
						Ease/Lease Acres In:	160.00						
							1,431.15	Sluice Boxes SP Total Acres					
Smith River FAS													
4261.1(01)	WD	47	11N	4E	SMITH RIVER	DEAN O. AND JEAN THORSON	206.00	0.00	0.00	0.00	11-MAR-60	$0	$0
4261.2(E)02	ES	47	11N	4E	SMITH RIVER	DEAN O. & JEAN THORSON	0.00	0.00	0.00	0.00	10-MAR-60	$0	$0
4261.2(L)01	LS	47	11N	4E	SMITH RIVER	DNRC	0.00	0.00	9.50	0.00	11-MAY-94	$0	$0
						Subtotal Site Acres:	206.00	0.00	9.50	0.00			
						Acres Sold:	0.00						
						Ease/Lease Acres In:	9.50						
							215.50	Smith River FAS Total Acres					
Smith River WMA													
4262.1(01)	WD	47	11N	4E	SMITH RIVER	DEAN O. & JEAN THORSON	2961.00	0.00	0.00	0.00	11-MAR-60	$68,091	$0
4262.1(02)	WD	47	11N	5E	SMITH RIVER	WILLIAM DEWEY SKELTON	40.00	0.00	0.00	0.00	30-NOV-87	$12,700	$0
4262.2(L)01	LS	47	11N	4E	SMITH RIVER	DNRC	0.00	0.00	310.50	0.00	11-MAY-94	$648	$0
4262.6(A)01	ES	47	11N	5E	SMITH RIVER	MOUNTAIN STATES TELEPHONE&TELEGRAPH	0.00	0.00	0.00	0.00	13-OCT-82	$0	$0
4262.6(C)01	ES	47	11N	4E	SMITH RIVER	WILLIAM DEWEY SKELTON	0.00	0.00	0.00	2.00	16-SEP-87	$0	$0
4262.8(01)	COR	47			SMITH RIVER	N/A	0.00	0.00	0.00	0.00		$0	$0
						Subtotal Site Acres:	3,001.00	0.00	310.50	2.00			
						Acres Sold:	0.00						
						Ease/Lease Acres In:	310.50						
							3,311.50	Smith River WMA Total Acres					

*.1=Fee Acquisition .2=Lease-In or R/W Easement .3=Conservation Easement .4=Exchange of Use .5=Disposal .6=R/W Easement Granted .7=Lease-Out .8=Misc .9=Reservation .10=Management Agreement

*File Number	Doc Type	County	TWP	Range	Water Body	Grantor/Grantee	Acres Owned	Acres Sold	Ease/Lease Acres In	Ease/Lease Acres Out	Transaction Date	Amount Paid	Amount Received
Smith River/Black Butte Boat Camp SP													
4750.1(01)	GD	02	16N	3E	SMITH RIVER	DNRC	118.88	0.00	0.00	0.00	17-OCT-83	$0	$0
						Subtotal Site Acres:	118.88	0.00	0.00	0.00			
						Acres Sold:	0.00						
						Ease/Lease Acres In:	0.00						
							118.88	Smith River/Black Butte Boat Camp SP Total Acres					
Smith River/Camp Baker SP													
4710.1(01)	WD	47	12N	4E	SMITH RIVER	WALTER JOYCE AND ELLA E. JOYCE	50.00	0.00	0.00	0.00	10-FEB-70	$7,000	$0
4710.2(E)01	ES	47	12N	4E	SMITH RIVER	WALTER L. & BETH JOHNSTON	0.00	0.00	1.00	0.00	11-MAY-70	$500	$0
4710.6(A)01	ES	47	12N	4E	SMITH RIVER	TRIANGLE COMMUNICATIONS	0.00	0.00	0.00	0.50	14-JUL-11	$0	$0
						Subtotal Site Acres:	50.00	0.00	1.00	0.50			
						Acres Sold:	0.00						
						Ease/Lease Acres In:	1.00						
							51.00	Smith River/Camp Baker SP Total Acres					
Smith River/Crow's Foot SP													
4720.1(01)	GD	02	15N	4E	SMITH RIVER	DNRC	8.33	0.00	0.00	0.00	17-OCT-83	$0	$0
						Subtotal Site Acres:	8.33	0.00	0.00	0.00			
						Acres Sold:	0.00						
						Ease/Lease Acres In:	0.00						
							8.33	Smith River/Crow's Foot SP Total Acres					
Smith River/Deep Creek Bend SP													
4745.1(01)	GD	02	16N	4E	SMITH RIVER	DNRC	50.63	0.00	0.00	0.00	17-OCT-83	$0	$0
4745.7(B)01	LS	02	16N	4E	SMITH RIVER	WALTER GRUEL & SON, INC.	0.00	0.00	0.00	50.63	20-AUG-14	$0	$0
						Subtotal Site Acres:	50.63	0.00	0.00	50.63			
						Acres Sold:	0.00						
						Ease/Lease Acres In:	0.00						
							50.63	Smith River/Deep Creek Bend SP Total Acres					
Smith River/Deep Creek CE SP													
4747.3(01)	CE	02	16N	4E	SMITH RIVER	MOUNTAIN LION LLC	0.00	0.00	240.00	0.00	28-DEC-07	$0	$0

*.1=Fee Acquisition .2=Lease-In or R/W Easement .3=Conservation Easement .4=Exchange of Use .5=Disposal .6=R/W Easement Granted .7=Lease-Out .8=Misc .9=Reservation .10=Management Agreement

*File Number	Doc Type	County	TWP	Range	Water Body	Grantor/Grantee	Acres Owned	Acres Sold	Ease/Lease Acres In	Ease/Lease Acres Out	Transaction Date	Amount Paid	Amount Received
Smith River/Deep Creek CE SP													
						Subtotal Site Acres:	0.00	0.00	240.00	0.00			
						Acres Sold:	0.00						
						Ease/Lease Acres In:	240.00						
							240.00	Smith River/Deep Creek CE SP Total Acres					
Smith River/Eden Bridge SP													
4705.1(01)	WD	02	17N	3E	SMITH RIVER	JODY R. & CAROLINE COX	4.23	0.00	0.00	0.00	21-JUL-94	$70,000	$0
4705.1(02)	WD	02	17N	3E	SMITH RIVER	RONALD D. MARKO, ALICE M. MARKO	0.24	0.00	0.00	0.00	21-JUL-94	$6,000	$0
						Subtotal Site Acres:	4.47	0.00	0.00	0.00			
						Acres Sold:	0.00						
						Ease/Lease Acres In:	0.00						
							4.47	Smith River/Eden Bridge SP Total Acres					
Smith River/Fraunhofer SP													
4730.1(01)	GD	02	15N	4E	SMITH RIVER	DNRC	1.00	0.00	0.00	0.00	17-OCT-83	$0	$0
4730.7(B)01	LS	02	15N	4E	SMITH RIVER	WALTER GRUEL & SON, INC.	0.00	0.00	0.00	1.00	20-AUG-14	$0	$0
						Subtotal Site Acres:	1.00	0.00	0.00	1.00			
						Acres Sold:	0.00						
						Ease/Lease Acres In:	0.00						
							1.00	Smith River/Fraunhofer SP Total Acres					
Smith River/Givens Gulch Boat Camp SP													
4249.2(L)01	LS	02	16N	3E	SMITH RIVER	WILLIS OCONNELL KURTZ, CAROLINE LUPFER KURTZ	0.00	0.00	1.00	0.00	16-MAR-00	$500	$0
						Subtotal Site Acres:	0.00	0.00	1.00	0.00			
						Acres Sold:	0.00						
						Ease/Lease Acres In:	1.00						
							1.00	Smith River/Givens Gulch Boat Camp SP Total Acres					
Smith River/In-Lieu Boat Camp SP													
4700.1(01)	GD	47	13N	4E	SMITH RIVER	DNRC	40.00	0.00	0.00	0.00	17-OCT-83	$0	$0

*.1=Fee Acquisition .2=Lease-In or R/W Easement .3=Conservation Easement .4=Exchange of Use .5=Disposal .6=R/W Easement Granted .7=Lease-Out .8=Misc .9=Reservation .10=Management Agreement

*File Number	Doc Type	County	TWP	Range	Water Body	Grantor/Grantee	Acres Owned	Acres Sold	Ease/Lease Acres In	Ease/Lease Acres Out	Transaction Date	Amount Paid	Amount Received
Smith River/In-Lieu Boat Camp SP													
						Subtotal Site Acres:	40.00	0.00	0.00	0.00			
						Acres Sold:	0.00						
						Ease/Lease Acres In:	0.00						
							40.00	Smith River/In-Lieu Boat Camp SP Total Acres					
Smith River/Lower Spring Creek SP													
4266.1(01)	WD	47	13N	4E	SMITH RIVER	BURNETT LAND, LLC	12.84	0.00	0.00	0.00	08-JUL-03	$0	$0
						Subtotal Site Acres:	12.84	0.00	0.00	0.00			
						Acres Sold:	0.00						
						Ease/Lease Acres In:	0.00						
							12.84	Smith River/Lower Spring Creek SP Total Acres					
Smith River/Meadow Bend SP													
4735.1(01)	GD	02	15N	4E	SMITH RIVER	DNRC	18.98	0.00	0.00	0.00	17-OCT-83	$0	$0
4735.7(B)01	LS	02	15N	4E	SMITH RIVER	WALTER GRUEL & SON, INC.	0.00	0.00	0.00	12.73	20-AUG-14	$0	$0
4735.7(B)02	LS	02	15N	4E	SMITH RIVER	WALTER GRUEL & SON, INC.	0.00	0.00	0.00	7.25	20-AUG-14	$0	$0
						Subtotal Site Acres:	18.98	0.00	0.00	19.98			
						Acres Sold:	0.00						
						Ease/Lease Acres In:	0.00						
							18.98	Smith River/Meadow Bend SP Total Acres					
Smith River/Parker Flat Boat Camp SP													
4740.1(01)	GD	02	16N	4E	SMITH RIVER	DNRC	23.27	0.00	0.00	0.00	17-OCT-83	$0	$0
4740.7(B)01	LS	02	16N	4E	SMITH RIVER	WALTER GRUEL & SON, INC.	0.00	0.00	0.00	23.27	20-AUG-14	$0	$0
						Subtotal Site Acres:	23.27	0.00	0.00	23.27			
						Acres Sold:	0.00						
						Ease/Lease Acres In:	0.00						
							23.27	Smith River/Parker Flat Boat Camp SP Total Acres					
Smith River/Rattlesnake Bend Boat Camp SP													
4415.2(L)01	LS	02	16N	3E	SMITH RIVER	WILLIS OCONNELL KURTZ, CAROLINE LUPFER KURTZ	0.00	0.00	10.00	0.00	16-MAR-00	$516	$0

*.1=Fee Acquisition .2=Lease-In or R/W Easement .3=Conservation Easement .4=Exchange of Use .5=Disposal .6=R/W Easement Granted .7=Lease-Out .8=Misc .9=Reservation .10=Management Agreement

*File Number	Doc Type	County	TWP	Range	Water Body	Grantor/Grantee	Acres Owned	Acres Sold	Ease/Lease Acres In	Ease/Lease Acres Out	Transaction Date	Amount Paid	Amount Received
Smith River/Rattlesnake Bend Boat Camp SP													
						Subtotal Site Acres:	0.00	0.00	10.00	0.00			
						Acres Sold:	0.00						
						Ease/Lease Acres In:	10.00						
							10.00	Smith River/Rattlesnake Bend Boat Camp SP Total Acres					
Smith River/Ridgetop Boat Camp SP													
4420.2(L)01	LS	02	16N	3E	SMITH RIVER	EDWIN H. & LINDA H. MORGENS	0.00	0.00	30.00	0.00	17-JAN-11	$800	$0
						Subtotal Site Acres:	0.00	0.00	30.00	0.00			
						Acres Sold:	0.00						
						Ease/Lease Acres In:	30.00						
							30.00	Smith River/Ridgetop Boat Camp SP Total Acres					
Smith River/Robertson Homestead SP													
4715.1(01)	GD	02	15N	4E	SMITH RIVER	DNRC	128.79	0.00	0.00	0.00	17-OCT-83	$0	$0
						Subtotal Site Acres:	128.79	0.00	0.00	0.00			
						Acres Sold:	0.00						
						Ease/Lease Acres In:	0.00						
							128.79	Smith River/Robertson Homestead SP Total Acres					
Smith River/Sheep Creek Butte Boat Camp SP													
4270.1(01)	GD	47	12N	4E	SMITH RIVER	DNRC	80.00	0.00	0.00	0.00	17-OCT-83	$0	$0
4270.5(01)	GD	47	12N	4E	SMITH RIVER	BURNETT LAND, LLC	0.00	10.18	0.00	0.00	08-JUL-03	$0	$0
4270.7(B)01	LS	47	12N	4E	SMITH RIVER	JOHNSTON REBECCA, MARI, ELIZABETH	0.00	0.00	0.00	78.00	20-AUG-14	$0	$150
						Subtotal Site Acres:	80.00	10.18	0.00	78.00			
						Acres Sold:	-10.18						
						Ease/Lease Acres In:	0.00						
							69.82	Smith River/Sheep Creek Butte Boat Camp SP Total Acres					
Smith River/Snowbush SP													
4725.1(01)	GD	02	15N	4E	SMITH RIVER	DNRC	11.69	0.00	0.00	0.00	17-OCT-83	$0	$0
4725.7(B)01	LS	02	15N	4E	SMITH RIVER	WALTER GRUEL & SON, INC.	0.00	0.00	0.00	11.69	20-AUG-14	$0	$240

*.1=Fee Acquisition .2=Lease-In or R/W Easement .3=Conservation Easement .4=Exchange of Use .5=Disposal .6=R/W Easement Granted .7=Lease-Out .8=Misc .9=Reservation .10=Management Agreement

*File Number	Doc Type	County	TWP	Range	Water Body	Grantor/Grantee	Acres Owned	Acres Sold	Ease/Lease Acres In	Ease/Lease Acres Out	Transaction Date	Amount Paid	Amount Received
Smith River/Snowbush SP													
						Subtotal Site Acres:	11.69	0.00	0.00	11.69			
						Acres Sold:	0.00						
						Ease/Lease Acres In:	0.00						
							11.69	Smith River/Snowbush SP Total Acres					
Smith River/Spring Creek Boat Camp SP													
4265.1(01)	GD	47	13N	4E	SMITH RIVER	DNRC	157.61	0.00	0.00	0.00	17-OCT-83	$0	$0
4265.5(01)	GD	47	13N	4E	SMITH RIVER	BURNETT LAND, LLC	0.00	5.09	0.00	0.00	08-JUL-03	$0	$2,202
						Subtotal Site Acres:	157.61	5.09	0.00	0.00			
						Acres Sold:	-5.09						
						Ease/Lease Acres In:	0.00						
							152.52	Smith River/Spring Creek Boat Camp SP Total Acres					
Smith River/Staigmiller Boat Camp SP													
4425.2(L)01	LS	02	16N	3E	SMITH RIVER	EDWIN H. & LINDA H. MORGENS	0.00	0.00	0.00	0.00	18-APR-14	$800	$0
						Subtotal Site Acres:	0.00	0.00	0.00	0.00			
						Acres Sold:	0.00						
						Ease/Lease Acres In:	0.00						
							0.00	Smith River/Staigmiller Boat Camp SP Total Acres					
Smith River/Syringa SP													
4255.2(L)01	LS	47	14N	3E	SMITH RIVER	DNRC	0.00	0.00	20.00	0.00	16-APR-07	$517	$0
						Subtotal Site Acres:	0.00	0.00	20.00	0.00			
						Acres Sold:	0.00						
						Ease/Lease Acres In:	20.00						
							20.00	Smith River/Syringa SP Total Acres					
Smith River/Trout Creek Boat Camp SP													
4250.1(01)	GD	02	15N	3E	SMITH RIVER	DNRC	175.75	0.00	0.00	0.00	17-OCT-83	$0	$0
4250.7(B)01	LS	02	15N	3E	SMITH RIVER	GARY ANDERSON	0.00	0.00	0.00	146.00	20-AUG-14	$0	$360
4250.7(B)02	LS	02	15N	4E	SMITH RIVER	CURTIS THOMPSON	0.00	0.00	0.00	5.00	20-AUG-14	$0	$120

*.1=Fee Acquisition .2=Lease-In or R/W Easement .3=Conservation Easement .4=Exchange of Use .5=Disposal .6=R/W Easement Granted .7=Lease-Out .8=Misc .9=Reservation .10=Management Agreement

MONTANA FISH, WILDLIFE AND PARKS 2015 LAND BOOK

*File Number	Doc Type	County	TWP	Range	Water Body	Grantor/Grantee	Acres Owned	Acres Sold	Ease/Lease Acres In	Ease/Lease Acres Out	Transaction Date	Amount Paid	Amount Received
Smith River/Trout Creek Boat Camp SP													
						Subtotal Site Acres:	175.75	0.00	0.00	151.00			
						Acres Sold:	0.00						
						Ease/Lease Acres In:	0.00						
							175.75	Smith River/Trout Creek Boat Camp SP Total Acres					
Sulphur Springs CE SP													
4610.3(01)	CE	02	21N	5E	MISSOURI RIVER	JVR & V, INC.	0.00	0.00	160.00	0.00	17-SEP-04	$0	$0
						Subtotal Site Acres:	0.00	0.00	160.00	0.00			
						Acres Sold:	0.00						
						Ease/Lease Acres In:	160.00						
							160.00	Sulphur Springs CE SP Total Acres					
Sun River HDQ ADMW													
4028.2(L)01	LS	05	21N	8W		DNRC	0.00	0.00	5.00	0.00	01-MAR-13	$1,236	$0
						Subtotal Site Acres:	0.00	0.00	5.00	0.00			
						Acres Sold:	0.00						
						Ease/Lease Acres In:	5.00						
							5.00	Sun River HDQ ADMW Total Acres					
Sun River WMA													
4027.1(01)	WD	05	21N	8W	NA	OLAF S. BRUSGARD	3714.78	0.00	0.00	0.00	15-APR-48	$41,327	$0
4027.1(02)	WD	05	21N	8W	NA	BUD & OPAL SWANSON	800.00	0.00	0.00	0.00	19-APR-48	$10,500	$0
4027.1(03)	WD	05	21N	8W	NA	HENRY & AUDREY WERTHEIMER, JR.	6837.52	0.00	0.00	0.00	27-APR-48	$55,551	$0
4027.1(04)	DD	05	21N	8W	NA	MARSHALL R. SWAYZE	40.00	0.00	0.00	0.00	12-JUL-48	$1	$0
4027.1(05)	WD	05	21N	8W	NA	WILLIAM H. & DORA I. STECKER	118.19	0.00	0.00	0.00	18-MAY-53	$0	$0
4027.1(06)	BSD	05	21N	8W	NA	GEORGE H. & ALICIA CONRAD CAMPBELL	423.21	0.00	0.00	0.00	19-APR-65	$13,000	$0
4027.1(07)	DD	05	21N	8W	NA	GEORGE H. CAMPBELL, DECEASED	47.39	0.00	0.00	0.00	17-MAY-74	$4,739	$0
4027.1(08)	WD	05	21N	8W		CLARA S. BRUSGARD, OLAF F. BRUSGARD	320.00	0.00	0.00	0.00	15-APR-48	$0	$0
4027.1(09)	WD	05	21N	8W		CLARA S. BRUSGARD	97.93	0.00	0.00	0.00	15-APR-48	$0	$0
4027.10(01)	AGR	05	21N	8W		N/A	0.00	0.00	0.00	0.00	29-JAN-64	$0	$0
4027.2(E)01	AGR	05	21N	8W	NA	U.S. FISH AND WILDLIFE SERVICE	0.00	0.00	4144.83	0.00	23-NOV-51	$0	$0
4027.2(L)02	LS	05	21N	8W	NA	DNRC	0.00	0.00	3405.35	0.00	07-JAN-14	$18,430	$0
4027.4(01)	AGR	05	21N	8W		A.B. COBB, JR.	0.00	0.00	0.00	0.00	10-JUL-53	$0	$0
4027.5(01)	DD	05	21N	8W	NA	WILLIAM H. STECKER	0.00	178.54	0.00	0.00	18-MAY-53	$0	$0
4027.6(A)01	ES	05	21N	8W		LEWIS E. & THELMA J. YEAROUT	0.00	0.00	0.00	0.00	12-DEC-66	$0	$96

*.1=Fee Acquisition .2=Lease-In or R/W Easement .3=Conservation Easement .4=Exchange of Use .5=Disposal .6=R/W Easement Granted .7=Lease-Out .8=Misc .9=Reservation .10=Management Agreement

MONTANA FISH, WILDLIFE AND PARKS 2015 LAND BOOK

*File Number	Doc Type	County	TWP	Range	Water Body	Grantor/Grantee	Acres Owned	Acres Sold	Ease/Lease Acres In	Ease/Lease Acres Out	Transaction Date	Amount Paid	Amount Received
Sun River WMA													
4027.6(A)02	ES	05	21N	8W		THREE RIVERS TELEPHONE CO-OP,INC.	0.00	0.00	0.00	0.00	18-JUL-59	$0	$0
4027.6(A)03	ES	05	21N	8W		THREE RIVERS TELEPHONE CO-OP,INC.	0.00	0.00	0.00	0.00	14-MAY-73	$0	$0
4027.8(01)	MISC	05			NA	N/A	0.00	0.00	0.00	0.00		$0	$0
4027.8(02)	COR	05				N/A	0.00	0.00	0.00	0.00		$0	$0
4027.8(03)	ES	05	21N	8W		MARY L COBB	0.00	0.00	0.00	0.00	24-APR-61	$0	$0
						Subtotal Site Acres:	12,399.02	178.54	7,550.18	0.00			
						Acres Sold:	-178.54						
						Ease/Lease Acres In:	7,550.18						
							19,770.66	Sun River WMA Total Acres					
Tower Rock SP													
4650.1(01)	QCD	02	17N	2W	MISSOURI	MDT	136.82	0.00	0.00	0.00	29-APR-04	$0	$0
4650.2(E)01	ES	02	17N	2W	MISSOURI	MDT	0.00	0.00	3.29	0.00	23-JUN-04	$0	$0
						Subtotal Site Acres:	136.82	0.00	3.29	0.00			
						Acres Sold:	0.00						
						Ease/Lease Acres In:	3.29						
							140.11	Tower Rock SP Total Acres					
Truly Bridge FAS													
4435.2(L)01	LS	02	19N	2E	SMITH RIVER	HUGH & ALANA J. HASTINGS	0.00	0.00	10.00	0.00	14-OCT-94	$100	$0
						Subtotal Site Acres:	0.00	0.00	10.00	0.00			
						Acres Sold:	0.00						
						Ease/Lease Acres In:	10.00						
							10.00	Truly Bridge FAS Total Acres					
Ulm Bridge FAS													
4347.1(01)	WD	02	19N	2E	MISSOURI RIVER	SUNLIGHT DEVELOPMENT CO.	163.16	0.00	0.00	0.00	22-NOV-88	$36,725	$0
4347.2(E)01	RDES	02	19N	2E	MISSOURI RIVER	SUNLIGHT DEVELOPMENT CO.	0.00	0.00	0.00	0.00	07-JUL-88	$0	$0
						Subtotal Site Acres:	163.16	0.00	0.00	0.00			
						Acres Sold:	0.00						
						Ease/Lease Acres In:	0.00						
							163.16	Ulm Bridge FAS Total Acres					
Upper Carter Pond FAS													

*.1=Fee Acquisition .2=Lease-In or R/W Easement .3=Conservation Easement .4=Exchange of Use .5=Disposal .6=R/W Easement Granted .7=Lease-Out .8=Misc .9=Reservation .10=Management Agreement

*File Number	Doc Type	County	TWP	Range	Water Body	Grantor/Grantee	Acres Owned	Acres Sold	Ease/Lease Acres In	Ease/Lease Acres Out	Transaction Date	Amount Paid	Amount Received
Upper Carter Pond FAS													
4272.1(01)	WD	08	16N	18E	UPPER CARTER POND	CLARK E. & ANN L. CARTER	4.80	0.00	0.00	0.00	24-MAY-63	$3,600	$0
						Subtotal Site Acres:	4.80	0.00	0.00	0.00			
						Acres Sold:	0.00						
						Ease/Lease Acres In:	0.00						
							4.80	Upper Carter Pond FAS Total Acres					
Upper Prickley Pear FAS													
4450.1(01)	WD	05	10N	3W	PRICKLY PEAR CREEK	PRICKLY PEAR LAND TRUST	36.56	0.00	0.00	0.00	25-SEP-14	$0	$0
						Subtotal Site Acres:	36.56	0.00	0.00	0.00			
						Acres Sold:	0.00						
						Ease/Lease Acres In:	0.00						
							36.56	Upper Prickley Pear FAS Total Acres					
White Bear FAS													
4568.1(01)	WD	02	19N	3E	MISSOURI RIVER	DICK OLSON	5.20	0.00	0.00	0.00	24-DEC-81	$0	$0
4568.1(02)	WD	02	19N	3E	MISSOURI RIVER	ROBERT J. CASEY, SR. & THELMA CASEY	10.49	0.00	0.00	0.00	17-DEC-82	$0	$0
4568.1(03)	WD	02	19N	3E	MISSOURI RIVER	HAROLD L. POULSEN & RICHARD OLSON	10.58	0.00	0.00	0.00	06-DEC-84	$0	$0
4568.1(04)	WD	02	19N	3E	MISSOURI RIVER	HAROLD L. POULSEN	5.05	0.00	0.00	0.00	24-DEC-81	$0	$0
4568.1(05)	WD	02	19N	3E	MISSOURI RIVER	HAROLD L. POULSEN	5.01	0.00	0.00	0.00	24-DEC-81	$0	$0
4568.1(06)	WD	02	19N	3E	MISSOURI RIVER	DICK OLSON	5.00	0.00	0.00	0.00	24-DEC-81	$0	$0
						Subtotal Site Acres:	41.33	0.00	0.00	0.00			
						Acres Sold:	0.00						
						Ease/Lease Acres In:	0.00						
							41.33	White Bear FAS Total Acres					
Widow Coulee FAS													
4506.2(L)01	AGR	19	22N	5E	MISSOURI RIVER	PPL MONTANA, LLC	0.00	0.00	2.80	0.00	08-MAR-12	$0	$0
						Subtotal Site Acres:	0.00	0.00	2.80	0.00			
						Acres Sold:	0.00						
						Ease/Lease Acres In:	2.80						
							2.80	Widow Coulee FAS Total Acres					
Willow Creek Patrol Camp ADMW													

*.1=Fee Acquisition .2=Lease-In or R/W Easement .3=Conservation Easement .4=Exchange of Use .5=Disposal .6=R/W Easement Granted .7=Lease-Out .8=Misc .9=Reservation .10=Management Agreement

MONTANA FISH, WILDLIFE AND PARKS 2015 LAND BOOK

*File Number	Doc Type	County	TWP	Range	Water Body	Grantor/Grantee	Acres Owned	Acres Sold	Ease/Lease Acres In	Ease/Lease Acres Out	Transaction Date	Amount Paid	Amount Received
Willow Creek Patrol Camp ADMW													
4017.1(01)	WD	05	20N	9W	NA	HENRY & LYDIA BRUCKERT	245.55	0.00	0.00	0.00	19-OCT-39	$1,228	$0
4017.5(01)	WD	05	20N	9W	NA	A.B. COBB, JR.	0.00	230.61	0.00	0.00	23-JUN-65	$0	$0
4017.6(B)01	RWES	05	20N	9W		U.S. FOREST SERVICE	0.00	0.00	0.00	1.15	09-FEB-65	$0	$180
						Subtotal Site Acres:	245.55	230.61	0.00	1.15			
						Acres Sold:	-230.61						
						Ease/Lease Acres In:	0.00						
							14.94	Willow Creek Patrol Camp ADMW Total Acres					
Willow Creek Reservoir AFLW													
4066.2(L)01	MOU	05	21N	6W	WILLOW CREEK RES.	U.S. BUREAU OF RECLAMATION	0.00	0.00	1574.00	0.00	08-DEC-70	$0	$0
4066.2(L)02	AGR	05	21N	7W	WILLOW CREEK RES.	GREENFIELDS IRRIGATION DISTRICT	0.00	0.00	7.00	0.00	13-MAR-05	$35	$0
						Subtotal Site Acres:	0.00	0.00	1,581.00	0.00			
						Acres Sold:	0.00						
						Ease/Lease Acres In:	1,581.00						
							1,581.00	Willow Creek Reservoir AFLW Total Acres					
Wilson Donation AFLP													
4805.1(01)	WD	19	26N	12E	N/A	DARRYL S WILSON	320.00	0.00	0.00	0.00	03-DEC-01	$0	$0
						Subtotal Site Acres:	320.00	0.00	0.00	0.00			
						Acres Sold:	0.00						
						Ease/Lease Acres In:	0.00						
							320.00	Wilson Donation AFLP Total Acres					
Wing Dam FAS													
4440.1(01)	WD	02	18N	1W	MISSOURI RIVER	ROBERT E. & COLLEEN P. DUROCHER	10.00	0.00	0.00	0.00	27-DEC-82	$0	$0
4440.1(02)	WD	02	18N	1W	MISSOURI RIVER	EUGENE W. BALL AND JAQUELINE H. BALL TRUSTEES	22.43	0.00	0.00	0.00	09-NOV-07	$0	$0
						Subtotal Site Acres:	32.43	0.00	0.00	0.00			
						Acres Sold:	0.00						
						Ease/Lease Acres In:	0.00						
							32.43	Wing Dam FAS Total Acres					

*.1=Fee Acquisition .2=Lease-In or R/W Easement .3=Conservation Easement .4=Exchange of Use .5=Disposal .6=R/W Easement Granted .7=Lease-Out .8=Misc .9=Reservation .10=Management Agreement

MONTANA FISH, WILDLIFE AND PARKS 2015 LAND BOOK

*File Number	Doc Type	County	TWP	Range	Water Body	Grantor/Grantee	Acres Owned	Acres Sold	Ease/Lease Acres In	Ease/Lease Acres Out	Transaction Date	Amount Paid	Amount Received
Totals for Region 4:						**Acres Owned:**	**94,949.75**	**2,262.66**	**56,996.39**	**32,006.47**			
						Acres Sold:	**-2,262.66**						
						Easement/Lease Acres In:	**56,996.39**						
							149,683.48	**Total Acres with FWP Interest, Region 4**					

*.1=Fee Acquisition .2=Lease-In or R/W Easement .3=Conservation Easement .4=Exchange of Use .5=Disposal .6=R/W Easement Granted .7=Lease-Out .8=Misc .9=Reservation .10=Management Agreement

Region 5

MONTANA FISH, WILDLIFE AND PARKS 2015 LAND BOOK

*File Number	Doc Type	County	TWP	Range	Water Body	Grantor/Grantee	Acres Owned	Acres Sold	Ease/Lease Acres In	Ease/Lease Acres Out	Transaction Date	Amount Paid	Amount Received
Absaroka FAS													
5265.1(01)	WD	32	3S	18E	STILLWATER RIVER	EDITH LEONA GUILD	0.99	0.00	0.00	0.00	18-SEP-58	$1,141	$0
						Subtotal Site Acres:	0.99	0.00	0.00	0.00			
						Acres Sold:	0.00						
						Ease/Lease Acres In:	0.00						
							0.99	Absaroka FAS Total Acres					
Arapooish FAS													
5270.1(01)	WD	22	1S	34E	BIG HORN RIVER	KOYAMA FARMS, INC.	93.14	0.00	0.00	0.00	10-JUL-72	$55,000	$0
5270.10(01)	AGR	22	1S	34E	BIG HORN RIVER	BIG HORN COUNTY	0.00	0.00	0.00	0.00	27-OCT-94	$0	$0
5270.2(E)01	ES	22	1S	34E	BIG HORN RIVER	KOYAMA FARMS, INC.	0.00	0.00	1.90	0.00	27-DEC-72	$0	$0
						Subtotal Site Acres:	93.14	0.00	1.90	0.00			
						Acres Sold:	0.00						
						Ease/Lease Acres In:	1.90						
							95.04	Arapooish FAS Total Acres					
Beaver Lodge FAS													
5238.1(01)	WD	10	6S	20E	ROCK CREEK	CLIFFORD W. & JESSIE M. WALLIS	40.80	0.00	0.00	0.00	29-JAN-60	$1,540	$0
5238.1(02)	WD	10	6S	20E	ROCK CREEK	ALICE E. COLLINS	19.29	0.00	0.00	0.00	29-JAN-60	$965	$0
5238.2(E)01	ES	10	6S	20E	ROCK CREEK	JOE REGIS AND VIOLA REGIS	0.00	0.00	0.34	0.00	23-MAY-83	$1,800	$0
5238.5(01)	QCD	10	6S	20E	ROCK CREEK	MOUNTAIN KAMPGROUNDS INC	0.00	0.68	0.00	0.00	21-SEP-01	$0	$0
						Subtotal Site Acres:	60.09	0.68	0.34	0.00			
						Acres Sold:	-0.68						
						Ease/Lease Acres In:	0.34						
							59.75	Beaver Lodge FAS Total Acres					
Big Horn FAS													
5267.1(01)	WD	22	5S	32E	BIG HORN RIVER	STANLEY HAW & BARBARA HAW	83.81	0.00	0.00	0.00	21-AUG-69	$29,000	$0
5267.5(01)	BSD	22	5S	32E	BIG HORN RIVER	KOYAMA FARMS, INC.	0.00	12.00	0.00	0.00	01-AUG-72	$0	$14,500
5267.8(01)	COR	22	5S	32E	BIG HORN RIVER	N/A	0.00	0.00	0.00	0.00		$0	$0
5267.9(01)	BSD	22	5S	32E	BIG HORN RIVER	KOYAMA FARMS, INC.	0.00	0.00	0.00	0.00	01-AUG-72	$0	$0
						Subtotal Site Acres:	83.81	12.00	0.00	0.00			
						Acres Sold:	-12.00						
						Ease/Lease Acres In:	0.00						
							71.81	Big Horn FAS Total Acres					

*.1=Fee Aquisition .2=Lease-In or R/W Easement .3=Conservation Easement .4=Exchange of Use .5=Disposal .6=R/W Easement Granted .7=Lease-Out .8=Misc .9=Reservation .10=Management Agreement

MONTANA FISH, WILDLIFE AND PARKS 2015 LAND BOOK

*File Number	Doc Type	County	TWP	Range	Water Body	Grantor/Grantee	Acres Owned	Acres Sold	Ease/Lease Acres In	Ease/Lease Acres Out	Transaction Date	Amount Paid	Amount Received
Big Lake WMA													
5047.1(01)	WD	32	2N	21E	BIG LAKE	KENNETH & VICKIE M. BERMES	241.56	0.00	0.00	0.00	03-DEC-81	$42,750	$0
5047.1(02)	QCD	32	1N	21E	BIG LAKE	DNRC	1531.93	0.00	0.00	0.00	03-NOV-04	$0	$0
5047.1(03)	WD	32	2N	22E	BIG LAKE	ARROWHEAD INVESTMENTS CORP. WOODS REVOCABLE TRUST	1110.00	0.00	0.00	0.00	31-OCT-12	$277,710	$0
5047.1(04)	QCD	32	2N	22E	BIG LAKE	BNSF RAILWAY COMPANY	4.10	0.00	0.00	0.00	19-DEC-13	$2,500	$0
5047.1(05)	WD	32	2N	22E	BIG LAKE	GREG BRADBROOK	160.00	0.00	0.00	0.00	10-DEC-14	$24,000	$0
5047.2(E)04	ES	32	2N	21E	BIG LAKE	RONALD J. & KATHRYN L. DANNENBERG	0.00	0.00	0.06	0.00	03-DEC-87	$0	$0
5047.2(E)05	RDES	32	2N	22E	BIG LAKE	RAYMOND KARLS	0.00	0.00	0.01	0.00	26-FEB-14	$5,000	$0
5047.2(E)06	RDES	32	2N	22E	BIG LAKE	RONALD J. & KATHRYN L. DANNENBERG	0.00	0.00	0.01	0.00	26-FEB-14	$5,000	$0
5047.2(L)03	LS	32	2N	21E	BIG LAKE	DNRC	0.00	0.00	190.80	0.00	01-MAR-13	$692	$0
5047.6(B)01	RDES	32	2N	22E	BIG LAKE	ARROWHEAD INVESTMENTS CORP. WOODS REVOCABLE TRUST	0.00	0.00	0.00	0.01	02-JAN-14	$0	$0
5047.7(D)04	LS	32	2N	21E	BIG LAKE	RON DANNENBERG	0.00	0.00	0.00	10.00	25-JUN-09	$0	$0
						Subtotal Site Acres:	3,047.59	0.00	190.88	10.01			
						Acres Sold:	0.00						
						Ease/Lease Acres In:	190.88						
							3,238.46	Big Lake WMA Total Acres					
Big Rock FAS													
5203.1(01)	WD	40	1N	14E	BOULDER RIVER	DONALD W. & JUDITH ALLEN	69.61	0.00	0.00	0.00	22-JUL-75	$60,000	$0
						Subtotal Site Acres:	69.61	0.00	0.00	0.00			
						Acres Sold:	0.00						
						Ease/Lease Acres In:	0.00						
							69.61	Big Rock FAS Total Acres					
Billings Airport Hangar ADM													
5002.2(L)02	LS	03	1N	25E	NA	CITY OF BILLINGS, AVIATION & TRANS.	0.00	0.00	0.50	0.00	14-JUL-14	$6,099	$0
						Subtotal Site Acres:	0.00	0.00	0.50	0.00			
						Acres Sold:	0.00						
						Ease/Lease Acres In:	0.50						
							0.50	Billings Airport Hangar ADM Total Acres					
Billings Reg. Hdqtrs. (New) ADM													
5003.1(01)	WD	03	1N	26E	LAKE ELMO	KIMBLE PROPERTIES	3.35	0.00	0.00	0.00	31-DEC-86	$0	$0
5003.6(A)01	ES	03	1N	26E	LAKE ELMO	CITY OF BILLINGS	0.00	0.00	0.00	0.08	23-SEP-88	$0	$0

*.1=Fee Aquisition .2=Lease-In or R/W Easement .3=Conservation Easement .4=Exchange of Use .5=Disposal .6=R/W Easement Granted .7=Lease-Out .8=Misc .9=Reservation .10=Management Agreement

MONTANA FISH, WILDLIFE AND PARKS 2015 LAND BOOK

*File Number	Doc Type	County	TWP	Range	Water Body	Grantor/Grantee	Acres Owned	Acres Sold	Ease/Lease Acres In	Ease/Lease Acres Out	Transaction Date	Amount Paid	Amount Received
Billings Reg. Hdqtrs. (New) ADM													
5003.6(B)01	RDES	03	1N	26E	LAKE ELMO	CITY OF BILLINGS	0.00	0.00	0.00	0.04	08-AUG-88	$0	$0
5003.8(01)	AGR	03			LAKE ELMO	CITY OF BILLINGS	0.00	0.00	0.00	0.00	19-JUL-88	$0	$0
						Subtotal Site Acres:	3.35	0.00	0.00	0.12			
						Acres Sold:	0.00						
						Ease/Lease Acres In:	0.00						
							3.35	Billings Reg. Hdqtrs. (New) ADM Total Acres					
Black Diamond FAS													
5255.1(01)	WD	10	4S	22E	YELLOWSTONE RIVER	NELDA L. MCVEY	2.14	0.00	0.00	0.00	20-JUL-93	$5,000	$0
						Subtotal Site Acres:	2.14	0.00	0.00	0.00			
						Acres Sold:	0.00						
						Ease/Lease Acres In:	0.00						
							2.14	Black Diamond FAS Total Acres					
Bluewater Springs Trt. Htchry. HTC													
5105.1(01)	WD	10	6S	24E	BLUEWATER CREEK	ELEANOR R. LEE	180.30	0.00	0.00	0.00	17-MAY-47	$3,000	$0
5105.1(02)	WD	10	6S	24E	BLUEWATER CREEK	DUGAL & ANNA L. MARKS & JOHN TOWN	20.00	0.00	0.00	0.00	27-OCT-65	$0	$0
5105.2(E)01	ES	10	6S	24E	BLUEWATER CREEK	BENTLEY RANCH HOLDINGS LLC	0.00	0.00	1.00	0.00	17-JAN-11	$1,000	$0
5105.5(01)	DD	10	6S	24E	BLUEWATER CREEK	DUGAL MARKS & JOHN TOWN	0.00	110.00	0.00	0.00	17-AUG-65	$0	$0
5105.6(B)01	RDES	10	6S	24E	BLUEWATER CREEK	SAM MCDOWELL	0.00	0.00	0.00	0.00	16-JUN-72	$0	$0
5105.8(02)	COR	10			BLUEWATER CREEK	N/A	0.00	0.00	0.00	0.00		$0	$0
						Subtotal Site Acres:	200.30	110.00	1.00	0.00			
						Acres Sold:	-110.00						
						Ease/Lease Acres In:	1.00						
							91.30	Bluewater Springs Trt. Htchry. HTC Total Acres					
Boulder Forks FAS													
5275.1(01)	WD	40	2S	13E	BOULDER RIVER	J.WINDSOR AND CORAL WILSON ET AL	72.48	0.00	0.00	0.00	27-SEP-76	$140,000	$0
5275.6(A)01	RWES	40	2S	13E	BOULDER RIVER	TRIANGLE TELEPHONE COOPERATIVE ASS.	0.00	0.00	0.00	0.00	11-MAR-83	$0	$0
						Subtotal Site Acres:	72.48	0.00	0.00	0.00			
						Acres Sold:	0.00						
						Ease/Lease Acres In:	0.00						
							72.48	Boulder Forks FAS Total Acres					

*.1=Fee Aquisition .2=Lease-In or R/W Easement .3=Conservation Easement .4=Exchange of Use .5=Disposal .6=R/W Easement Granted .7=Lease-Out .8=Misc .9=Reservation .10=Management Agreement

MONTANA FISH, WILDLIFE AND PARKS 2015 LAND BOOK

*File Number	Doc Type	County	TWP	Range	Water Body	Grantor/Grantee	Acres Owned	Acres Sold	Ease/Lease Acres In	Ease/Lease Acres Out	Transaction Date	Amount Paid	Amount Received
Bratten FAS													
5235.1(01)	WD	40	1S	17E	YELLOWSTONE RIVER	BERNICE O. MANTOR & A.E. BONNARENS	137.50	0.00	0.00	0.00	13-NOV-70	$51,450	$0
5235.5(01)	GD	40	1S	17E	YELLOWSTONE RIVER	WILLIAM SCOTT FRASER	0.00	44.74	0.00	0.00	29-JAN-85	$0	$27,001
						Subtotal Site Acres:	137.50	44.74	0.00	0.00			
						Acres Sold:	-44.74						
						Ease/Lease Acres In:	0.00						
							92.76	Bratten FAS Total Acres					
Bridger Bend FAS													
5291.2(E)01	ES	10	8S	22E	CLARK FK.YLLWSTN R.	MDT	0.00	0.00	12.00	0.00	19-MAR-81	$0	$0
						Subtotal Site Acres:	0.00	0.00	12.00	0.00			
						Acres Sold:	0.00						
						Ease/Lease Acres In:	12.00						
							12.00	Bridger Bend FAS Total Acres					
Bridger FAS													
5405.1(01)	WD	10	6S	23E	CLARKS FK YELLOWSTONE	CARBON COUNTY MONTANA	3.10	0.00	0.00	0.00	26-FEB-98	$0	$0
						Subtotal Site Acres:	3.10	0.00	0.00	0.00			
						Acres Sold:	0.00						
						Ease/Lease Acres In:	0.00						
							3.10	Bridger FAS Total Acres					
Broadview Pond FAS													
5212.1(01)	DD	03	4N	23E	BROADVIEW POND	GREAT NORTHERN RAILROAD	52.60	0.00	0.00	0.00	17-JUN-58	$0	$0
5212.1(02)	WD	03	4N	23E	BROADVIEW POND	GENEVIEVE SQUIRES ADAIR	0.34	0.00	0.00	0.00	03-MAR-95	$300	$0
						Subtotal Site Acres:	52.94	0.00	0.00	0.00			
						Acres Sold:	0.00						
						Ease/Lease Acres In:	0.00						
							52.94	Broadview Pond FAS Total Acres					
Buffalo Jump FAS													
5280.1(01)	WD	32	4S	16E	STILLWATER RIVER	WILLARD C.WILLIS & GENEVRA W.WILLIS	6.25	0.00	0.00	0.00	22-OCT-58	$2,500	$0

*.1=Fee Aquisition .2=Lease-In or R/W Easement .3=Conservation Easement .4=Exchange of Use .5=Disposal .6=R/W Easement Granted .7=Lease-Out .8=Misc .9=Reservation .10=Management Agreement

MONTANA FISH, WILDLIFE AND PARKS 2015 LAND BOOK

*File Number	Doc Type	County	TWP	Range	Water Body	Grantor/Grantee	Acres Owned	Acres Sold	Ease/Lease Acres In	Ease/Lease Acres Out	Transaction Date	Amount Paid	Amount Received
Buffalo Jump FAS													
						Subtotal Site Acres:	6.25	0.00	0.00	0.00			
						Acres Sold:	0.00						
						Ease/Lease Acres In:	0.00						
							6.25	Buffalo Jump FAS Total Acres					
Buffalo Mirage FAS													
5285.1(01)	QCD	03	2S	23E	YELLOWSTONE RIVER	YELLOWSTONE COUNTY	10.00	0.00	0.00	0.00	12-OCT-82	$0	$0
5285.2(E)01	RWDD	03	2S	23E	YELLOWSTONE RIVER	DNRC	0.00	0.00	6.43	0.00	12-DEC-88	$1,650	$0
						Subtotal Site Acres:	10.00	0.00	6.43	0.00			
						Acres Sold:	0.00						
						Ease/Lease Acres In:	6.43						
							16.43	Buffalo Mirage FAS Total Acres					
Bull Springs FAS													
5290.1(01)	WD	10	6S	20E	ROCK CREEK	ARNOLD V. KAINU AND TYYNE KAINU	32.25	0.00	0.00	0.00	21-DEC-59	$1,613	$0
						Subtotal Site Acres:	32.25	0.00	0.00	0.00			
						Acres Sold:	0.00						
						Ease/Lease Acres In:	0.00						
							32.25	Bull Springs FAS Total Acres					
Bundy Bridge FAS													
5430.10(01)	AGR	03	3N	30E	YELLOWSTONE RIVER	COUNTY OF YELLOWSTONE	0.00	0.00	20.00	0.00	15-AUG-06	$0	$0
						Subtotal Site Acres:	0.00	0.00	20.00	0.00			
						Acres Sold:	0.00						
						Ease/Lease Acres In:	20.00						
							20.00	Bundy Bridge FAS Total Acres					
Captain Clark FAS													
5295.1(01)	WD	03	4N	32E	YELLOWSTONE RIVER	THOMAS L.O'DONNELL & JOAN O'DONNELL	82.30	0.00	0.00	0.00	31-DEC-80	$105,000	$0
5295.1(02)	WD	03	4N	32E	YELLOWSTONE RIVER	JACK D. OLSON AND NANCY K. OLSON	117.99	0.00	0.00	0.00	23-NOV-87	$23,596	$0
5295.2(E)01	ES	03	4N	32E	YELLOWSTONE RIVER	IRVIN BERGUM AND LILLIAN BERGUM	0.00	0.00	0.00	0.00	31-DEC-80	$0	$0
5295.5(01)	GD	03	4N	32E	YELLOWSTONE RIVER	JACK D. OLSON AND NANCY K. OLSON	0.00	51.97	0.00	0.00	23-NOV-87	$0	$23,359
5295.8(01)	COR	03			YELLOWSTONE RIVER	N/A	0.00	0.00	0.00	0.00		$0	$0

*.1=Fee Aquisition .2=Lease-In or R/W Easement .3=Conservation Easement .4=Exchange of Use .5=Disposal .6=R/W Easement Granted .7=Lease-Out .8=Misc .9=Reservation .10=Management Agreement

MONTANA FISH, WILDLIFE AND PARKS 2015 LAND BOOK

*File Number	Doc Type	County	TWP	Range	Water Body	Grantor/Grantee	Acres Owned	Acres Sold	Ease/Lease Acres In	Ease/Lease Acres Out	Transaction Date	Amount Paid	Amount Received
Captain Clark FAS													
						Subtotal Site Acres:	200.29	51.97	0.00	0.00			
						Acres Sold:	-51.97						
						Ease/Lease Acres In:	0.00						
							148.32	Captain Clark FAS Total Acres					
Castle Rock FAS													
5300.1(01)	PT	32	4S	16E	STILLWATER RIVER	U.S. BUREAU OF LAND MANAGEMENT	80.00	0.00	0.00	0.00	03-FEB-65	$200	$0
						Subtotal Site Acres:	80.00	0.00	0.00	0.00			
						Acres Sold:	0.00						
						Ease/Lease Acres In:	0.00						
							80.00	Castle Rock FAS Total Acres					
Chief Plenty Coups SP													
5507.1(01)	DD	22	5S	26E	PRYOR CREEK	BILLINGS KIWANIS CLUB	189.76	0.00	0.00	0.00	27-NOV-61	$0	$0
5507.1(02)	WD	22	5S	26E	PRYOR CREEK	IRA SALVESON	5.00	0.00	0.00	0.00	07-FEB-69	$1,500	$0
5507.6(A)01	ES	22	5S	26E	PRYOR CREEK	MOUNTAIN STATES TELEPHONE&TELEGRAPH	0.00	0.00	0.00	0.00	08-OCT-69	$0	$0
5507.6(A)02	ES	22	5S	26E	PRYOR CREEK	MOUNTAIN STATES TELEPHONE&TELEGRAPH	0.00	0.00	0.00	0.00	16-JUN-72	$0	$0
5507.6(B)01	ES	22	5S	26E	PRYOR CREEK	UNITED STATES OF AMERICA	0.00	0.00	0.00	1.66	17-MAR-05	$0	$550
5507.7(D)01	LS	22	5S	26E	N/A	WILL KERN	0.00	0.00	0.00	100.00	17-AUG-11	$0	$899
						Subtotal Site Acres:	194.76	0.00	0.00	101.66			
						Acres Sold:	0.00						
						Ease/Lease Acres In:	0.00						
							194.76	Chief Plenty Coups SP Total Acres					
Clarks Fork of the Yellowstone FAS													
5425.1(01)	WD	10	6S	23E	CLARKS FORK OF THE YELLOWSTONE	WILLIAM AND COLUMBIA MEINHARDT, TRUSTEES	172.56	0.00	0.00	0.00	16-SEP-09	$517,500	$0
5425.6(A)01	ES	10	7S	23E	CLARKS FORK OF THE YELLOWSTONE	WILLISTON BASIN INTERSTATE PIPELINE COMPANY	0.00	0.00	0.00	0.16	25-JUN-12	$0	$476
5425.6(B)01	RWDD	10	6S	23E	CLARKS FORK OF THE YELLOWSTONE	MDT	0.00	0.00	0.00	1.72	26-FEB-10	$0	$2,708
5425.6(C)01	ES	10	7S	23E	CLARKS FORK OF THE YELLOWSTONE	MDT	0.00	0.00	0.00	0.75	04-APR-13	$0	$0
5425.7(D)01	LS	10	7S	23E	CLARKS FORK OF THE YELLOWSTONE RIVER	DAVID ALTHOFF	0.00	0.00	0.00	28.00	11-APR-11	$0	$0

*.1=Fee Aquisition .2=Lease-In or R/W Easement .3=Conservation Easement .4=Exchange of Use .5=Disposal .6=R/W Easement Granted .7=Lease-Out .8=Misc .9=Reservation .10=Management Agreement

MONTANA FISH, WILDLIFE AND PARKS 2015 LAND BOOK

*File Number	Doc Type	County	TWP	Range	Water Body	Grantor/Grantee	Acres Owned	Acres Sold	Ease/Lease Acres In	Ease/Lease Acres Out	Transaction Date	Amount Paid	Amount Received
Clarks Fork of the Yellowstone FAS													
						Subtotal Site Acres:	172.56	0.00	0.00	30.63			
						Acres Sold:	0.00						
						Ease/Lease Acres In:	0.00						
							172.56	Clarks Fork of the Yellowstone FAS Total Acres					
Cliff Swallow FAS													
5305.1(01)	PT	32	4S	17E	STILLWATER RIVER	U.S. BUREAU OF LAND MANAGEMENT	160.00	0.00	0.00	0.00	16-JUN-70	$400	$0
						Subtotal Site Acres:	160.00	0.00	0.00	0.00			
						Acres Sold:	0.00						
						Ease/Lease Acres In:	0.00						
							160.00	Cliff Swallow FAS Total Acres					
Cooney SP													
5541.1(01)	WD	10	4S	20E	COONEY RESERVOIR	HENRY B. & PAULINE LOYNING	10.00	0.00	0.00	0.00	05-OCT-70	$12,500	$0
5541.1(02)	WD	10	4S	20E	COONEY RESERVOIR	VIRGIL MARIE WILSON	3.39	0.00	0.00	0.00	15-MAR-71	$7,125	$0
5541.1(03)	WD	10	4S	20E	COONEY RESERVOIR	VIRGIL MARIE WILSON	2.34	0.00	0.00	0.00	15-MAR-71	$0	$0
5541.2(E)02	QCD	10	4S	20E	COONEY RESERVOIR	VIRGIL MARIE WILSON	0.00	0.00	0.00	0.00	15-MAR-71	$0	$0
5541.2(E)03	ES	10	4S	20E	COONEY RESERVOIR	SAMUEL L. & VIRGIL MARIE WILSON	0.00	0.00	0.00	0.00	20-AUG-68	$0	$0
5541.2(L)01	LS	10	4S	20E	COONEY RESERVOIR	DNRC	0.00	0.00	293.18	0.00	07-JUN-06	$0	$0
5541.6(A)01	ES	10	4S	20E	COONEY RESERVOIR	MOUNTAIN STATES TELEPHONE	0.00	0.00	0.00	0.00	08-MAR-85	$0	$200
5541.6(A)02	ES	10	4S	20E	COONEY RESERVOIR	MOUNTAIN STATES TELEPHONE	0.00	0.00	0.00	0.00	05-AUG-83	$0	$0
						Subtotal Site Acres:	15.73	0.00	293.18	0.00			
						Acres Sold:	0.00						
						Ease/Lease Acres In:	293.18						
							308.91	Cooney SP Total Acres					
Deadman's Basin FAS													
5509.2(E)02	RWDD	44	7N	18E	DEADMAN'S BASIN RES.	DNRC	0.00	0.00	5.50	0.00	13-MAR-67	$55	$0
5509.2(E)03	ES	44	7N	18E	DEADMAN'S BASIN RES.	EDITH F.BURKE,EDMUND F.&UNA H.BURKE	0.00	0.00	1.27	0.00	29-JUN-67	$100	$0
5509.2(L)01	LS	44	7N	18E	DEADMAN'S BASIN RES.	DNRC	0.00	0.00	94.60	0.00	10-DEC-96	$0	$0
						Subtotal Site Acres:	0.00	0.00	101.37	0.00			
						Acres Sold:	0.00						
						Ease/Lease Acres In:	101.37						
							101.37	Deadman's Basin FAS Total Acres					

*.1=Fee Aquisition .2=Lease-In or R/W Easement .3=Conservation Easement .4=Exchange of Use .5=Disposal .6=R/W Easement Granted .7=Lease-Out .8=Misc .9=Reservation .10=Management Agreement

MONTANA FISH, WILDLIFE AND PARKS 2015 LAND BOOK

*File Number	Doc Type	County	TWP	Range	Water Body	Grantor/Grantee	Acres Owned	Acres Sold	Ease/Lease Acres In	Ease/Lease Acres Out	Transaction Date	Amount Paid	Amount Received
Duck Creek Bridge FAS													
5400.1(01)	WD	03	2S	25E	YELLOWSTONE RIVER	ROBERT/TAD ZANONI AND CORRINE/DARRYL WILSON	26.78	0.00	0.00	0.00	15-JUL-99	$99,107	$0
						Subtotal Site Acres:	26.78	0.00	0.00	0.00			
						Acres Sold:	0.00						
						Ease/Lease Acres In:	0.00						
							26.78	Duck Creek Bridge FAS Total Acres					
East River Bridge FAS													
5260.1(01)	QCD	03	1N	26E	YELLOWSTONE RIVER	DNRC	0.11	0.00	0.00	0.00	14-FEB-94	$900	$0
5260.2(L)01	LS	03	1N	26E	YELLOWSTONE RIVER	LOCKWOOD WATER USERS ASSOC.	0.00	0.00	1.28	0.00	21-APR-87	$0	$0
5260.6(C)01	ES	03	1N	26E	YELLOWSTONE RIVER	LOCKWOOD\YELLOWSTONE COUNTY WATER\SEWER DISTRICT	0.00	0.00	0.00	0.05	07-JUL-10	$0	$0
						Subtotal Site Acres:	0.11	0.00	1.28	0.05			
						Acres Sold:	0.00						
						Ease/Lease Acres In:	1.28						
							1.39	East River Bridge FAS Total Acres					
Fireman's Point FAS													
5201.1(01)	PT	32	2S	20E	STILLWATER RIVER	U.S. BUREAU OF LAND MANAGEMENT	162.21	0.00	0.00	0.00	25-MAR-68	$420	$0
5201.6(A)01	ES	32	2S	20E	STILLWATER RIVER	MOUNTAIN STATES TELEPHONE&TELEGRAPH	0.00	0.00	0.00	0.00	03-APR-87	$0	$200
5201.6(B)01	ES	32	2S	20E	STILLWATER RIVER	MDT	0.00	0.00	0.00	0.36	25-JUN-87	$0	$900
						Subtotal Site Acres:	162.21	0.00	0.00	0.36			
						Acres Sold:	0.00						
						Ease/Lease Acres In:	0.00						
							162.21	Fireman's Point FAS Total Acres					
General Custer FAS													
5310.1(01)	WD	22	2N	33E	BIG HORN RIVER	BERNARD L. CRUMP & DOROTHY M. CRUMP	31.41	0.00	0.00	0.00	06-JUN-84	$59,584	$0
5310.2(E)01	RDES	22	2N	33E	BIG HORN RIVER	BERNARD L. & DOROTHY M. CRUMP AND	0.00	0.00	2.55	0.00	06-JUN-84	$0	$0
						Subtotal Site Acres:	31.41	0.00	2.55	0.00			
						Acres Sold:	0.00						
						Ease/Lease Acres In:	2.55						
							33.96	General Custer FAS Total Acres					

*.1=Fee Aquisition .2=Lease-In or R/W Easement .3=Conservation Easement .4=Exchange of Use .5=Disposal .6=R/W Easement Granted .7=Lease-Out .8=Misc .9=Reservation .10=Management Agreement

MONTANA FISH, WILDLIFE AND PARKS 2015 LAND BOOK

*File Number	Doc Type	County	TWP	Range	Water Body	Grantor/Grantee	Acres Owned	Acres Sold	Ease/Lease Acres In	Ease/Lease Acres Out	Transaction Date	Amount Paid	Amount Received
Grant Marsh FAS													
5076.1(01)	WD	22	1N	33E	BIGHORN RIVER	JOHN AND RUTH SCHNEIDER	41.52	0.00	0.00	0.00	05-JUN-78	$0	$0
						Subtotal Site Acres:	41.52	0.00	0.00	0.00			
						Acres Sold:	0.00						
						Ease/Lease Acres In:	0.00						
							41.52	Grant Marsh FAS Total Acres					
Grant Marsh WMA													
5075.1(01)	WD	22	1N	33E	BIGHORN RIVER	JOHN & RUTH SCHNEIDER	179.00	0.00	0.00	0.00	05-JUN-78	$164,000	$0
5075.5(01)	BSD	22	1N	33E	BIGHORN RIVER	GEORGE & LEONA KOBOLD	0.00	80.00	0.00	0.00	02-OCT-78	$0	$0
						Subtotal Site Acres:	179.00	80.00	0.00	0.00			
						Acres Sold:	-80.00						
						Ease/Lease Acres In:	0.00						
							99.00	Grant Marsh WMA Total Acres					
Grey Bear FAS													
5315.1(01)	PT	40	1N	13E	YELLOWSTONE RIVER	U.S. BUREAU OF LAND MANAGEMENT	25.22	0.00	0.00	0.00	06-OCT-66	$113	$0
5315.6(A)01	RWES	40	1N	13E	YELLOWSTONE RIVER	TRIANGLE TELEPHONE COOPERATIVE ASS.	0.00	0.00	0.00	0.00	11-MAR-83	$0	$0
5315.6(B)01	ES	40	1N	13E	YELLOWSTONE RIVER	SWEETGRASS COUNTY	0.00	0.00	0.00	1.07	05-JAN-99	$0	$0
						Subtotal Site Acres:	25.22	0.00	0.00	1.07			
						Acres Sold:	0.00						
						Ease/Lease Acres In:	0.00						
							25.22	Grey Bear FAS Total Acres					
Greycliff Prairie Dog Town SP													
5552.1(01)	WD	40	1S	16E	NA	THE NATURE CONSERVANCY	97.91	0.00	0.00	0.00	07-JAN-74	$11,670	$0
5552.2(E)01	ES	40	1S	16E	NA	JAMES ELLIS FAW & MARY S. FAW	0.00	0.00	0.00	0.00	10-NOV-75	$0	$0
5552.8(01)	MOU	40				MDT	0.00	0.00	0.00	0.00	02-JAN-76	$0	$0
						Subtotal Site Acres:	97.91	0.00	0.00	0.00			
						Acres Sold:	0.00						
						Ease/Lease Acres In:	0.00						
							97.91	Greycliff Prairie Dog Town SP Total Acres					
Gritty Stone FAS													

*.1=Fee Aquisition .2=Lease-In or R/W Easement .3=Conservation Easement .4=Exchange of Use .5=Disposal .6=R/W Easement Granted .7=Lease-Out .8=Misc .9=Reservation .10=Management Agreement

MONTANA FISH, WILDLIFE AND PARKS 2015 LAND BOOK

*File Number	Doc Type	County	TWP	Range	Water Body	Grantor/Grantee	Acres Owned	Acres Sold	Ease/Lease Acres In	Ease/Lease Acres Out	Transaction Date	Amount Paid	Amount Received
Gritty Stone FAS													
5338.1(01)	WD	03	3N	29E	YELLOWSTONE RIVER	JUANITA M. & ROBERT K. BRODERSON	13.92	0.00	0.00	0.00	15-MAY-89	$25,000	$0
						Subtotal Site Acres:	13.92	0.00	0.00	0.00			
						Acres Sold:	0.00						
						Ease/Lease Acres In:	0.00						
							13.92	Gritty Stone FAS Total Acres					
Harlowton FAS													
5428.10(01)	AGR	44	8N	15E	MUSSELSHELL RIVER	CITY OF HARLOWTON	0.00	0.00	0.00	0.00	20-SEP-07	$0	$0
						Subtotal Site Acres:	0.00	0.00	0.00	0.00			
						Acres Sold:	0.00						
						Ease/Lease Acres In:	0.00						
							0.00	Harlowton FAS Total Acres					
Haymaker WMA													
5050.1(01)	WD	44	10N	12E	NA	JOHN D. & HELEN M. PIERCE	3336.00	0.00	0.00	0.00	23-DEC-57	$43,000	$0
5050.1(02)	WD	44	10N	12E	NA	WILLIAM R. & RUTH OLSON	610.00	0.00	0.00	0.00	29-AUG-58	$2,580	$0
5050.1(03)	WD	44	10N	12E	NA	OSCAR & M. BERNICE OLSON	159.60	0.00	0.00	0.00	09-OCT-59	$0	$0
5050.1(04)	PT	44	10N	12E	NA	U.S. BUREAU OF LAND MANAGEMENT	92.84	0.00	0.00	0.00	05-FEB-63	$232	$0
5050.2(E)01	RDES	44	10N	12E		DALORIS J. OLSON	0.00	0.00	3.64	0.00	16-AUG-11	$50,000	$0
5050.5(01)	WD	44	10N	12E	NA	OSCAR & M. BERNICE OLSON	0.00	288.96	0.00	0.00	16-DEC-58	$0	$800
5050.5(02)	WD	44	9N	12E	NA	WILLIAM R. & RUTH V. OLSON	0.00	868.00	0.00	0.00	01-JAN-61	$0	$2,580
5050.5(03)	DD	44	10N	12E	NA	U.S. BUREAU OF LAND MANAGEMENT	0.00	61.50	0.00	0.00	18-OCT-65	$0	$0
5050.5(04)	DD	44	10N	12E	NA	WILLIAM R. & RUTH V. OLSON	0.00	1658.50	0.00	0.00	11-OCT-65	$0	$0
5050.7(B)02	LS	44	10N	12E	NA	MILLER RANCH	0.00	0.00	0.00	1280.00	14-APR-14	$0	$1,425
5050.8(01)	COR	44				N/A	0.00	0.00	0.00	0.00		$0	$0
5050.9(01)	DD	44	10N	12E		WILLIAM R. OLSON AND RUTH V. OLSON	0.00	0.00	0.00	0.00	11-OCT-65	$0	$0
						Subtotal Site Acres:	4,198.44	2,876.96	3.64	1,280.00			
						Acres Sold:	-2,876.96						
						Ease/Lease Acres In:	3.64						
							1,325.12	Haymaker WMA Total Acres					
Holmgren Ranch FAS													
5415.1(01)	WD	32	2S	19E	YELLOWSTONE RIVER	MARGARET HOLMGREN	71.13	0.00	0.00	0.00	17-SEP-08	$550,000	$0
5415.2(E)01	ES	32	2S	19E	YELLOWSTONE RIVER	BNSF RAILWAY COMPANY	0.00	0.00	0.00	0.00	24-MAR-10	$0	$0

*.1=Fee Aquisition .2=Lease-In or R/W Easement .3=Conservation Easement .4=Exchange of Use .5=Disposal .6=R/W Easement Granted .7=Lease-Out .8=Misc .9=Reservation .10=Management Agreement

*File Number	Doc Type	County	TWP	Range	Water Body	Grantor/Grantee	Acres Owned	Acres Sold	Ease/Lease Acres In	Ease/Lease Acres Out	Transaction Date	Amount Paid	Amount Received
Holmgren Ranch FAS													
						Subtotal Site Acres:	71.13	0.00	0.00	0.00			
						Acres Sold:	0.00						
						Ease/Lease Acres In:	0.00						
							71.13	Holmgren Ranch FAS Total Acres					
Homestead Isle FAS													
5320.1(01)	WD	32	3S	23E	YELLOWSTONE RIVER	H. L. CUMMINGS, JR.	191.02	0.00	0.00	0.00	11-SEP-79	$58,200	$0
						Subtotal Site Acres:	191.02	0.00	0.00	0.00			
						Acres Sold:	0.00						
						Ease/Lease Acres In:	0.00						
							191.02	Homestead Isle FAS Total Acres					
Horsethief Station FAS													
5325.1(01)	WD	10	7S	20E	ROCK CREEK	PETER N.KLESSENS & IRMA E. KLESSEN	84.04	0.00	0.00	0.00	05-FEB-60	$4,204	$0
5325.6(B)01	RDES	10	7S	20E	ROCK CREEK	LORIN R. WRIGHT & BARBARA L. WRIGHT	0.00	0.00	0.00	0.03	10-AUG-84	$0	$200
						Subtotal Site Acres:	84.04	0.00	0.00	0.03			
						Acres Sold:	0.00						
						Ease/Lease Acres In:	0.00						
							84.04	Horsethief Station FAS Total Acres					
Indian Fort FAS													
5330.1(01)	WD	32	1S	18E	YELLOWSTONE RIVER	J. EVERETT & LOIS L. BARE	15.74	0.00	0.00	0.00	01-NOV-67	$1,681	$0
5330.2(E)01	ES	32	1S	18E	YELLOWSTONE RIVER	J. EVERETT & LOIS L. BARE	0.00	0.00	2.97	0.00	01-NOV-67	$0	$0
						Subtotal Site Acres:	15.74	0.00	2.97	0.00			
						Acres Sold:	0.00						
						Ease/Lease Acres In:	2.97						
							18.71	Indian Fort FAS Total Acres					
Itch-Kep-Pe MISC													
5335.9(01)	GD	32	2S	20E	YELLOWSTONE RIVER	N/A	0.00	0.00	0.00	0.00	12-AUG-88	$0	$0

*.1=Fee Aquisition .2=Lease-In or R/W Easement .3=Conservation Easement .4=Exchange of Use .5=Disposal .6=R/W Easement Granted .7=Lease-Out .8=Misc .9=Reservation .10=Management Agreement

MONTANA FISH, WILDLIFE AND PARKS 2015 LAND BOOK

*File Number	Doc Type	County	TWP	Range	Water Body	Grantor/Grantee	Acres Owned	Acres Sold	Ease/Lease Acres In	Ease/Lease Acres Out	Transaction Date	Amount Paid	Amount Received
Itch-Kep-Pe MISC													
						Subtotal Site Acres:	0.00	0.00	0.00	0.00			
						Acres Sold:	0.00						
						Ease/Lease Acres In:	0.00						
							0.00	Itch-Kep-Pe MISC Total Acres					
Jeffrey's Landing FAS													
5420.1(01)	WD	32	3S	19E	STILLWATER RIVER	ELIZABETH THOMPSON	3.74	0.00	0.00	0.00	30-JUL-08	$460,000	$0
						Subtotal Site Acres:	3.74	0.00	0.00	0.00			
						Acres Sold:	0.00						
						Ease/Lease Acres In:	0.00						
							3.74	Jeffrey's Landing FAS Total Acres					
Lake Elmo SP													
5570.1(01)	WD	03	1N	26E	LAKE ELMO	LOYD L. KIMBLE	16.99	0.00	0.00	0.00	27-JUN-83	$1,000,000	$0
5570.1(02)	WD	03	1N	26E	LAKE ELMO	KIMBLE PROPERTIES	39.03	0.00	0.00	0.00	31-DEC-86	$600,000	$0
5570.1(03)	WD	03	1N	26E	LAKE ELMO	DAVID C. LINE, ET AL	63.67	0.00	0.00	0.00	27-JUN-83	$0	$0
5570.6(A)01	ES	03	1N	26E		COUNTY WATER DISTRICT	0.00	0.00	0.00	0.14	17-MAR-92	$0	$0
5570.6(A)02	ES	03	1N	26E	LAKE ELMO	MONTANA POWER COMPANY	0.00	0.00	0.00	0.00	15-MAY-95	$0	$0
5570.6(A)03	ES	03	1N	26E	LAKE ELMO	MONTANA POWER COMPANY	0.00	0.00	0.00	0.00	04-AUG-95	$0	$0
5570.6(A)04	RWES	03	1N	26E	LAKE ELMO	U.S.WEST COMMUNICATIONS, INC.	0.00	0.00	0.00	0.00	09-NOV-95	$0	$0
5570.8(01)	WC	03	1N	26E	LAKE ELMO	BILLINGS BENCH WATER ASSOC.	0.00	0.00	0.00	0.00	08-JUL-83	$0	$0
						Subtotal Site Acres:	119.69	0.00	0.00	0.14			
						Acres Sold:	0.00						
						Ease/Lease Acres In:	0.00						
							119.69	Lake Elmo SP Total Acres					
Lake Josephine AFLP													
5565.1(01)	WD	03	1S	26E	YELLOWSTONE RIVER	M.P. CORP.	82.10	0.00	0.00	0.00	28-JUN-79	$125,000	$0
5565.6(A)01	RWES	03	1S	26E	YELLOWSTONE RIVER	HUSKY PIPELINE COMPANY	0.00	0.00	0.00	0.00	06-JUL-83	$0	$0
5565.7(E)01	LS	03	1S	26E	YELLOWSTONE RIVER	CITY OF BILLINGS	0.00	0.00	0.00	0.00	27-AUG-99	$0	$0
5565.8(01)	AGR	03	1S	26E	YELLOWSTONE RIVER	YELLOWSTONE COUNTY	0.00	0.00	0.00	0.00	18-JAN-83	$0	$0
						Subtotal Site Acres:	82.10	0.00	0.00	0.00			
						Acres Sold:	0.00						
						Ease/Lease Acres In:	0.00						
							82.10	Lake Josephine AFLP Total Acres					

*.1=Fee Aquisition .2=Lease-In or R/W Easement .3=Conservation Easement .4=Exchange of Use .5=Disposal .6=R/W Easement Granted .7=Lease-Out .8=Misc .9=Reservation .10=Management Agreement

MONTANA FISH, WILDLIFE AND PARKS 2015 LAND BOOK

*File Number	Doc Type	County	TWP	Range	Water Body	Grantor/Grantee	Acres Owned	Acres Sold	Ease/Lease Acres In	Ease/Lease Acres Out	Transaction Date	Amount Paid	Amount Received
Laurel Pond AFLF													
5800.2(E)01	AGR	03	2S	24E	LAUREL POND	CITY OF LAUREL	0.00	0.00	15.00	0.00	26-MAR-68	$675	$0
						Subtotal Site Acres:	0.00	0.00	15.00	0.00			
						Acres Sold:	0.00						
						Ease/Lease Acres In:	15.00						
							15.00	Laurel Pond AFLF Total Acres					
Mallard's Landing FAS													
5340.1(01)	WD	22	3S	32E	BIG HORN RIVER	BULLINSIGHT, JOHN	43.00	0.00	0.00	0.00	23-DEC-86	$78,400	$0
						Subtotal Site Acres:	43.00	0.00	0.00	0.00			
						Acres Sold:	0.00						
						Ease/Lease Acres In:	0.00						
							43.00	Mallard's Landing FAS Total Acres					
Manuel Lisa FAS													
5345.1(01)	WD	03	5N	34E	BIG HORN RIVER	JOE R.PONESSA,JR. & MARY B.PONESSA	27.80	0.00	0.00	0.00	28-JUL-81	$35,000	$0
5345.1(02)	WD	03	5N	34E	BIG HORN RIVER	MELVIN J. & ALICE M. SJOSTROM	10.54	0.00	0.00	0.00	28-JUL-81	$11,600	$0
						Subtotal Site Acres:	38.34	0.00	0.00	0.00			
						Acres Sold:	0.00						
						Ease/Lease Acres In:	0.00						
							38.34	Manuel Lisa FAS Total Acres					
Moraine FAS													
5355.1(01)	PT	32	4S	16E	STILLWATER RIVER	U.S. BUREAU OF LAND MANAGEMENT	60.00	0.00	0.00	0.00	25-MAR-68	$150	$0
						Subtotal Site Acres:	60.00	0.00	0.00	0.00			
						Acres Sold:	0.00						
						Ease/Lease Acres In:	0.00						
							60.00	Moraine FAS Total Acres					
Otter Creek FAS													
5337.1(01)	WD	40	1N	15E	YELLOWSTONE RIVER	EUGENE M. & JUDY R. SONDENO	28.35	0.00	0.00	0.00	07-MAR-89	$50,700	$0
5337.2(E)01	RDES	40	1N	15E	YELLOWSTONE RIVER	MONTANA STATE UNIVERSITY	0.00	0.00	0.83	0.00	21-APR-89	$135	$0

*.1=Fee Aquisition .2=Lease-In or R/W Easement .3=Conservation Easement .4=Exchange of Use .5=Disposal .6=R/W Easement Granted .7=Lease-Out .8=Misc .9=Reservation .10=Management Agreement

MONTANA FISH, WILDLIFE AND PARKS 2015 LAND BOOK

*File Number	Doc Type	County	TWP	Range	Water Body	Grantor/Grantee	Acres Owned	Acres Sold	Ease/Lease Acres In	Ease/Lease Acres Out	Transaction Date	Amount Paid	Amount Received
Otter Creek FAS													
						Subtotal Site Acres:	28.35	0.00	0.83	0.00			
						Acres Sold:	0.00						
						Ease/Lease Acres In:	0.83						
							29.18	Otter Creek FAS Total Acres					
Pelican FAS													
5360.1(01)	WD	40	1S	16E	YELLOWSTONE RIVER	DONALD D. TODD & ROSALIE M. TODD	121.70	0.00	0.00	0.00	12-SEP-77	$105,000	$0
5360.6(B)01	ES	40	1S	16E	YELLOWSTONE RIVER	MDT	0.00	0.00	0.00	1.10	23-FEB-90	$0	$1,950
						Subtotal Site Acres:	121.70	0.00	0.00	1.10			
						Acres Sold:	0.00						
						Ease/Lease Acres In:	0.00						
							121.70	Pelican FAS Total Acres					
Pictograph Cave SP													
5516.1(01)	AGR	03	1S	27E	NA	MDT	22.12	0.00	0.00	0.00	11-JAN-49	$0	$0
5516.2(E)01	RDES	03	1S	27E	N/A	KUHLMANN LAND & CATTLE, L.P. ET AL	0.00	0.00	21.00	0.00	11-FEB-98	$33,003	$0
5516.3(01)	CE	03	1S	27E		STEPHEN E. & BERNADETTE R. KUHLMAN	0.00	0.00	50.00	0.00	30-AUG-94	$32,000	$0
						Subtotal Site Acres:	22.12	0.00	71.00	0.00			
						Acres Sold:	0.00						
						Ease/Lease Acres In:	71.00						
							93.12	Pictograph Cave SP Total Acres					
Pompey's Pillar FCA													
5365.2(L)01	LS	03	3N	30E	YELLOWSTONE RIVER	U.S. BUREAU OF RECLAMATION	0.00	0.00	93.69	0.00	03-MAY-68	$0	$0
						Subtotal Site Acres:	0.00	0.00	93.69	0.00			
						Acres Sold:	0.00						
						Ease/Lease Acres In:	93.69						
							93.69	Pompey's Pillar FCA Total Acres					
Riverside Park Boat Ramp AFLF													
5370.2(E)01	ES	03	2S	24E	YELLOWSTONE RIVER	CITY OF LAUREL	0.00	0.00	25.00	0.00	21-APR-87	$0	$0

*.1=Fee Aquisition .2=Lease-In or R/W Easement .3=Conservation Easement .4=Exchange of Use .5=Disposal .6=R/W Easement Granted .7=Lease-Out .8=Misc .9=Reservation .10=Management Agreement

MONTANA FISH, WILDLIFE AND PARKS 2015 LAND BOOK

*File Number	Doc Type	County	TWP	Range	Water Body	Grantor/Grantee	Acres Owned	Acres Sold	Ease/Lease Acres In	Ease/Lease Acres Out	Transaction Date	Amount Paid	Amount Received
Riverside Park Boat Ramp AFLF													
						Subtotal Site Acres:	0.00	0.00	25.00	0.00			
						Acres Sold:	0.00						
						Ease/Lease Acres In:	25.00						
							25.00	Riverside Park Boat Ramp AFLF Total Acres					
Rosebud Isle FAS													
5375.1(01)	WD	32	4S	18E	FISHTAIL CREEK	ALFRED E.DINSDALE &BETTY J.DINSDALE	10.92	0.00	0.00	0.00	25-SEP-58	$4,750	$0
5375.1(02)	QCD	32	4S	18E		FLORENCE GLEASON& DOROTHY SCHREINER	0.00	0.00	0.00	0.00	18-APR-67	$0	$0
5375.6(B)01	ES	32	4S	18E	ROSEBUD CREEK	ARTHUR L.&MARJORIE HAMILTON AND	0.00	0.00	0.00	0.22	11-APR-67	$0	$0
						Subtotal Site Acres:	10.92	0.00	0.00	0.22			
						Acres Sold:	0.00						
						Ease/Lease Acres In:	0.00						
							10.92	Rosebud Isle FAS Total Acres					
Selkirk FAS													
5225.1(01)	WD	44	8N	12E	MUSSELSHELL RIVER	WILLIAM R. & RUTH V. OLSON	629.07	0.00	0.00	0.00	20-OCT-65	$0	$0
5225.5(01)	DD	44	8N	12E	MUSSELSHELL RIVER	ALBERT BERG & SONS	0.00	192.40	0.00	0.00	22-MAY-68	$0	$29,052
5225.5(02)	BSD	44	8N	12E	MUSSELSHELL RIVER	AUDON C. & CAROL L. MOE	0.00	171.60	0.00	0.00	10-JUL-70	$0	$20,001
5225.8(01)	AGR	44	8N	12E	MUSSELSHELL RIVER	MDT	0.00	0.00	0.00	0.00		$0	$0
						Subtotal Site Acres:	629.07	364.00	0.00	0.00			
						Acres Sold:	-364.00						
						Ease/Lease Acres In:	0.00						
							265.07	Selkirk FAS Total Acres					
Silver Run WMA													
5060.1(01)	WD	10	8S	20E	ROCK CREEK	JEANNE, ROSS & SCOTT WAPLES	639.02	0.00	0.00	0.00	13-MAY-92	$457,274	$0
5060.5(01)	QCD	10	8S	20E	WEST FORK ROCK CREEK	MATTHEW J AND SHIRLEY A MCDONNELL	0.00	0.31	0.00	0.00	28-DEC-98	$0	$6,500
5060.5(02)	QCD	10	8S	20E		LILA RANDOLPH POORE, RICHARD GORDON POORE	0.00	0.30	0.00	0.00	14-APR-99	$0	$4,800
5060.6(C)01	ES	10	8S	20E	NONE	MATTHEW AND SHIRLEY MCDONNELL	0.00	0.00	0.00	0.18	28-DEC-98	$0	$0
						Subtotal Site Acres:	639.02	0.61	0.00	0.18			
						Acres Sold:	-0.61						
						Ease/Lease Acres In:	0.00						
							638.41	Silver Run WMA Total Acres					

*.1=Fee Aquisition .2=Lease-In or R/W Easement .3=Conservation Easement .4=Exchange of Use .5=Disposal .6=R/W Easement Granted .7=Lease-Out .8=Misc .9=Reservation .10=Management Agreement

MONTANA FISH, WILDLIFE AND PARKS 2015 LAND BOOK

*File Number	Doc Type	County	TWP	Range	Water Body	Grantor/Grantee	Acres Owned	Acres Sold	Ease/Lease Acres In	Ease/Lease Acres Out	Transaction Date	Amount Paid	Amount Received
South Hills FAS													
5250.1(01)	WD	03	1S	26E	YELLOWSTONE RIVER	BILLINGS MOTORCYCLE CLUB	2.27	0.00	0.00	0.00	05-OCT-92	$0	$0
						Subtotal Site Acres:	2.27	0.00	0.00	0.00			
						Acres Sold:	0.00						
						Ease/Lease Acres In:	0.00						
							2.27	South Hills FAS Total Acres					
Swinging Bridge FAS													
5380.1(01)	WD	32	3S	19E	STILLWATER RIVER	CECELIA PEAY HUDSON	4.10	0.00	0.00	0.00	05-MAR-59	$2,500	$0
						Subtotal Site Acres:	4.10	0.00	0.00	0.00			
						Acres Sold:	0.00						
						Ease/Lease Acres In:	0.00						
							4.10	Swinging Bridge FAS Total Acres					
Two Leggins FAS													
5385.1(01)	WD	22	2S	33E	BIG HORN RIVER	ARTHUR R. & EFFIE M. KOEBBE, AND	30.21	0.00	0.00	0.00	16-JAN-70	$6,041	$0
						Subtotal Site Acres:	30.21	0.00	0.00	0.00			
						Acres Sold:	0.00						
						Ease/Lease Acres In:	0.00						
							30.21	Two Leggins FAS Total Acres					
Voyagers Rest FAS													
5339.1(01)	WD	03	3N	29E	YELLOWSTONE RIVER	KENT D. OSTREM, BARBARA G. OSTREM	20.00	0.00	0.00	0.00	07-JUN-89	$20,000	$0
						Subtotal Site Acres:	20.00	0.00	0.00	0.00			
						Acres Sold:	0.00						
						Ease/Lease Acres In:	0.00						
							20.00	Voyagers Rest FAS Total Acres					
Water Birch FAS													
5390.1(01)	WD	10	6S	21E	ROCK CREEK	MARTIN ZIBERT	68.49	0.00	0.00	0.00	11-DEC-59	$3,438	$0
5390.1(02)	QCD	10	6S	21E	ROCK CREEK	BURLINGTON NORTHERN RR	8.38	0.00	0.00	0.00	26-AUG-87	$1,000	$0

*.1=Fee Aquisition .2=Lease-In or R/W Easement .3=Conservation Easement .4=Exchange of Use .5=Disposal .6=R/W Easement Granted .7=Lease-Out .8=Misc .9=Reservation .10=Management Agreement

*File Number	Doc Type	County	TWP	Range	Water Body	Grantor/Grantee	Acres Owned	Acres Sold	Ease/Lease Acres In	Ease/Lease Acres Out	Transaction Date	Amount Paid	Amount Received
Water Birch FAS													
						Subtotal Site Acres:	76.87	0.00	0.00	0.00			
						Acres Sold:	0.00						
						Ease/Lease Acres In:	0.00						
							76.87	Water Birch FAS Total Acres					
Weymiller FAS													
5410.1(01)	DD	10	9S	22E	CLARKS FORK YELLOWSTONE RIVER	CALVIN WEYMILLER LIVING TRUST,C/O MICHAEL SCHMAING	5.00	0.00	0.00	0.00	20-MAR-08	$0	$0
						Subtotal Site Acres:	5.00	0.00	0.00	0.00			
						Acres Sold:	0.00						
						Ease/Lease Acres In:	0.00						
							5.00	Weymiller FAS Total Acres					
White Bird FAS													
5395.1(01)	WD	32	3S	19E	STILLWATER RIVER	WALTER J. BROWN	21.46	0.00	0.00	0.00	13-JAN-66	$8,000	$0
5395.2(E)01	ES	32	3S	19E	WHITEBIRD CREEK	CURTIS L. & ROSE A. CUMMINGS	0.00	0.00	1.30	0.00	25-MAY-67	$650	$0
						Subtotal Site Acres:	21.46	0.00	1.30	0.00			
						Acres Sold:	0.00						
						Ease/Lease Acres In:	1.30						
							22.76	White Bird FAS Total Acres					
Yellowstone River SP													
5095.1(01)	WD	03	3N	29E	YELLOWSTONE RIVER	THE CONSERVATION FUND	200.00	0.00	0.00	0.00	25-JUN-08	$266,600	$0
						Subtotal Site Acres:	200.00	0.00	0.00	0.00			
						Acres Sold:	0.00						
						Ease/Lease Acres In:	0.00						
							200.00	Yellowstone River SP Total Acres					
Yellowstone River Trt. Htchry. HTC													
5109.1(01)	WD	40	1N	14E	YELLOWSTONE RIVER	L.C. & FANNIE BADE	0.90	0.00	0.00	0.00	03-JUN-26	$1,797	$0
5109.1(02)	WD	40	1N	14E	YELLOWSTONE RIVER	BIG TIMBER ROD AND GUN CLUB	5.09	0.00	0.00	0.00	26-FEB-27	$1	$0
5109.1(03)	WD	40	1N	14E	YELLOWSTONE RIVER	S.G. HAWKS	3.26	0.00	0.00	0.00	26-FEB-34	$163	$0
5109.5(02)	GD	40	1N	14E	YELLOWSTONE RIVER	BR RENTER	0.00	0.20	0.00	0.00	30-SEP-87	$0	$8,000
5109.5(03)	WD	40	1N	14E	YELLOWSTONE RIVER	CITY OF BIG TIMBER	0.00	0.11	0.00	0.00	11-OCT-74	$0	$0

*.1=Fee Aquisition .2=Lease-In or R/W Easement .3=Conservation Easement .4=Exchange of Use .5=Disposal .6=R/W Easement Granted .7=Lease-Out .8=Misc .9=Reservation .10=Management Agreement

MONTANA FISH, WILDLIFE AND PARKS 2015 LAND BOOK

*File Number	Doc Type	County	TWP	Range	Water Body	Grantor/Grantee	Acres Owned	Acres Sold	Ease/Lease Acres In	Ease/Lease Acres Out	Transaction Date	Amount Paid	Amount Received
Yellowstone River Trt. Htchry. HTC													
5109.6(A)01	RWES	40	1N	14E	YELLOWSTONE RIVER	TRIANGLE TELEPHONE COOPERATIVE ASS.	0.00	0.00	0.00	4.89	05-MAY-83	$0	$0
5109.6(A)02	ES	40	1N	14E	YELLOWSTONE RIVER	CITY OF BIG TIMBER	0.00	0.00	0.00	0.00	11-OCT-74	$0	$0
5109.6(B)01	RDES	40	1N	14E	YELLOWSTONE RIVER	COUNTY OF SWEETGRASS	0.00	0.00	0.00	0.23	23-JAN-86	$0	$0
						Subtotal Site Acres:	9.25	0.31	0.00	5.12			
						Acres Sold:	-0.31						
						Ease/Lease Acres In:	0.00						
							8.94	Yellowstone River Trt. Htchry. HTC Total Acres					
Yellowstone WMA													
5090.1(01)	WD	03	3N	29E	YELLOWSTONE RIVER	THE CONSERVATION FUND	3776.00	0.00	0.00	0.00	25-JUN-08	$5,031,700	$0
5090.2(L)01	LS	03	3N	29E	YELLOWSTONE RIVER	DNRC	0.00	0.00	620.14	0.00	01-MAR-14	$1,600	$0
						Subtotal Site Acres:	3,776.00	0.00	620.14	0.00			
						Acres Sold:	0.00						
						Ease/Lease Acres In:	620.14						
							4,396.14	Yellowstone WMA Total Acres					
Totals for Region 5:						**Acres Owned:**	**15,780.54**	**3,541.27**	**1,464.99**	**1,430.69**			
						Acres Sold:	**-3,541.27**						
						Easement/Lease Acres In:	**1,464.99**						
							13,704.26	**Total Acres with FWP Interest, Region 5**					

*.1=Fee Aquisition .2=Lease-In or R/W Easement .3=Conservation Easement .4=Exchange of Use .5=Disposal .6=R/W Easement Granted .7=Lease-Out .8=Misc .9=Reservation .10=Management Agreement

Region 6

MONTANA FISH, WILDLIFE AND PARKS 2015 LAND BOOK

*File Number	Doc Type	County	TWP	Range	Water Body	Grantor/Grantee	Acres Owned	Acres Sold	Ease/Lease Acres In	Ease/Lease Acres Out	Transaction Date	Amount Paid	Amount Received
Alkali Creek FAS													
6320.1(01)	WD	11	30N	29E	MILK RIVER	RICHARD AND LINDA DEVRIES	1.77	0.00	0.00	0.00	25-JUL-08	$1,500	$0
						Subtotal Site Acres:	1.77	0.00	0.00	0.00			
						Acres Sold:	0.00						
						Ease/Lease Acres In:	0.00						
							1.77	Alkali Creek FAS Total Acres					
Bailey Reservoir FAS													
6325.1(01)	WD	12	31N	12E	BAILEY RESERVOIR	JEANNE BAILEY MARTIN	101.63	0.00	0.00	0.00	29-AUG-12	$208,000	$0
6325.1(02)	WD	12	31N	12E	BAILEY RESERVOIR	WALLEYES UNLIMITED OF MONTANA, GREAT FALLS CHAPTER	5.00	0.00	0.00	0.00	06-DEC-12	$0	$0
						Subtotal Site Acres:	106.63	0.00	0.00	0.00			
						Acres Sold:	0.00						
						Ease/Lease Acres In:	0.00						
							106.63	Bailey Reservoir FAS Total Acres					
Bearpaw Lake FAS													
6306.2(E)01	ES	12	30N	16E	BEAVER CREEK	HILL COUNTY	0.00	0.00	185.04	0.00	20-MAY-04	$0	$0
6306.8(01)	AGR	12	30N	16E	BEAVER CREEK	HAVRE IRRIGATION COMPANY	0.00	0.00	0.00	0.00	25-JAN-67	$0	$0
						Subtotal Site Acres:	0.00	0.00	185.04	0.00			
						Acres Sold:	0.00						
						Ease/Lease Acres In:	185.04						
							185.04	Bearpaw Lake FAS Total Acres					
Bjornberg Bridge FAS													
6304.2(L)01	AGR	11	32N	35E	MILK RIVER	U.S. BUREAU OF RECLAMATION	0.00	0.00	20.74	0.00	30-SEP-13	$0	$0
						Subtotal Site Acres:	0.00	0.00	20.74	0.00			
						Acres Sold:	0.00						
						Ease/Lease Acres In:	20.74						
							20.74	Bjornberg Bridge FAS Total Acres					
Bowdoin WMA													
6054.1(01)	GD	11	30N	32E	DRY LAKE	GREAT NORTHERN RAILROAD	156.15	0.00	0.00	0.00	24-JAN-64	$2,342	$0

*.1=Fee Acquisition .2=Lease-In or R/W Easement .3=Conservation Easement .4=Exchange of Use .5=Disposal .6=R/W Easement Granted .7=Lease-Out .8=Misc .9=Reservation .10=Management Agreement

MONTANA FISH, WILDLIFE AND PARKS 2015 LAND BOOK

*File Number	Doc Type	County	TWP	Range	Water Body	Grantor/Grantee	Acres Owned	Acres Sold	Ease/Lease Acres In	Ease/Lease Acres Out	Transaction Date	Amount Paid	Amount Received
Bowdoin WMA													
						Subtotal Site Acres:	156.15	0.00	0.00	0.00			
						Acres Sold:	0.00						
						Ease/Lease Acres In:	0.00						
							156.15	Bowdoin WMA Total Acres					
Brush Lake SP													
6505.1(01)	WD	34	33N	58E	BRUSH LAKE	JENSEN REVOCABLE TRUST, ELLIOTT AND JUDITH JENSEN	450.00	0.00	0.00	0.00	29-DEC-04	$129,000	$0
6505.8(01)	QCD	34	33N	58E	BRUSH LAKE	NORTHWEST FARM CREDIT SERVICES	0.00	0.00	0.00	0.00	09-DEC-04	$0	$0
						Subtotal Site Acres:	450.00	0.00	0.00	0.00			
						Acres Sold:	0.00						
						Ease/Lease Acres In:	0.00						
							450.00	Brush Lake SP Total Acres					
Buffalo Coulee CE WCE													
6130.3(01)	DDCE	20	30N	37E	MILK RIVER	TIMOTHY, TIMOTHY JR., FRED, LLOYD, POTTER	0.00	0.00	2778.45	0.00	13-NOV-14	$450,000	$0
						Subtotal Site Acres:	0.00	0.00	2,778.45	0.00			
						Acres Sold:	0.00						
						Ease/Lease Acres In:	2,778.45						
							2,778.45	Buffalo Coulee CE WCE Total Acres					
Centennial Acre II - Ag. AFLP													
6601.1(01)	WD	17	28N	48E	NA	B. JEAN SCHWINDEN	1.00	0.00	0.00	0.00	25-NOV-86	$0	$0
						Subtotal Site Acres:	1.00	0.00	0.00	0.00			
						Acres Sold:	0.00						
						Ease/Lease Acres In:	0.00						
							1.00	Centennial Acre II - Ag. AFLP Total Acres					
Cole Ponds FAS													
6300.1(01)	DD	11	32N	33E	COLE PONDS	GREAT NORTHERN RAILWAY COMPANY	139.10	0.00	0.00	0.00	29-AUG-62	$0	$0
6300.6(A)01	ES	11	32N	33E	COLE PONDS	BIG FLAT ELECTRIC COOPERATIVE	0.00	0.00	0.00	1.44	19-MAR-98	$0	$0
6300.8(01)	COR	11				TAMPICO GRAVEL COMPANY	0.00	0.00	0.00	0.00		$0	$0

*.1=Fee Acquisition .2=Lease-In or R/W Easement .3=Conservation Easement .4=Exchange of Use .5=Disposal .6=R/W Easement Granted .7=Lease-Out .8=Misc .9=Reservation .10=Management Agreement

MONTANA FISH, WILDLIFE AND PARKS 2015 LAND BOOK

*File Number	Doc Type	County	TWP	Range	Water Body	Grantor/Grantee	Acres Owned	Acres Sold	Ease/Lease Acres In	Ease/Lease Acres Out	Transaction Date	Amount Paid	Amount Received
Cole Ponds FAS													
						Subtotal Site Acres:	139.10	0.00	0.00	1.44			
						Acres Sold:	0.00						
						Ease/Lease Acres In:	0.00						
							139.10	Cole Ponds FAS Total Acres					
Cottonwood Bend CE WCE													
6095.3(01)	DDCE	20	31N	36E	MILK RIVER	DONNA CHRISTENSEN	0.00	0.00	159.00	0.00	14-OCT-10	$179,250	$0
						Subtotal Site Acres:	0.00	0.00	159.00	0.00			
						Acres Sold:	0.00						
						Ease/Lease Acres In:	159.00						
							159.00	Cottonwood Bend CE WCE Total Acres					
Cowell CE WCE													
6080.3(01)	CE	11	23N	32E	FT PECK	JOHN COWELL	0.00	0.00	4489.00	0.00	01-FEB-01	$360,000	$0
						Subtotal Site Acres:	0.00	0.00	4,489.00	0.00			
						Acres Sold:	0.00						
						Ease/Lease Acres In:	4,489.00						
							4,489.00	Cowell CE WCE Total Acres					
Cree Crossing WMA													
6065.1(01)	WD	11	32N	32E	MILK RIVER	JAMES REVOIR	400.00	0.00	0.00	0.00	22-JAN-09	$719,500	$0
						Subtotal Site Acres:	400.00	0.00	0.00	0.00			
						Acres Sold:	0.00						
						Ease/Lease Acres In:	0.00						
							400.00	Cree Crossing WMA Total Acres					
Culbertson Bridge FAS													
6311.1(01)	WD	27	27N	56E	MISSOURI RIVER	ROLLAND R., BERNADETTE RAAUM	9.95	0.00	0.00	0.00	05-JUN-97	$12,500	$0
6311.2(E)01	ES	27	27N	56E	MISSOURI RIVER	MDT	0.00	0.00	1.35	0.00	01-OCT-90	$0	$0
						Subtotal Site Acres:	9.95	0.00	1.35	0.00			
						Acres Sold:	0.00						
						Ease/Lease Acres In:	1.35						
							11.30	Culbertson Bridge FAS Total Acres					

*.1=Fee Acquisition .2=Lease-In or R/W Easement .3=Conservation Easement .4=Exchange of Use .5=Disposal .6=R/W Easement Granted .7=Lease-Out .8=Misc .9=Reservation .10=Management Agreement

MONTANA FISH, WILDLIFE AND PARKS 2015 LAND BOOK

*File Number	Doc Type	County	TWP	Range	Water Body	Grantor/Grantee	Acres Owned	Acres Sold	Ease/Lease Acres In	Ease/Lease Acres Out	Transaction Date	Amount Paid	Amount Received
Duck Creek FAS													
6310.2(L)01	LS	20	26N	40E	FORT PECK RESERVOIR	SECRETARY OF THE ARMY	0.00	0.00	29.30	0.00	05-JAN-15	$0	$0
						Subtotal Site Acres:	0.00	0.00	29.30	0.00			
						Acres Sold:	0.00						
						Ease/Lease Acres In:	29.30						
							29.30	Duck Creek FAS Total Acres					
Faber Reservoir FAS													
6305.2(E)02	RDES	24	29N	20E	FABER RESERVOIR	FABER CATTLE COMPANY	0.00	0.00	0.00	0.00	03-FEB-86	$0	$0
6305.2(L)01	LS	24	29N	20E	FABER RESERVOIR	LAWRENCE FABER & LEATRICE FABER	0.00	0.00	50.00	0.00	11-MAR-06	$2,500	$0
						Subtotal Site Acres:	0.00	0.00	50.00	0.00			
						Acres Sold:	0.00						
						Ease/Lease Acres In:	50.00						
							50.00	Faber Reservoir FAS Total Acres					
Fort Peck Dredge Cuts FAS													
6307.2(E)02	MOU	20	27N	41E	FT. PECK DREDGE POND	BUREAU OF SFW	0.00	0.00	2.00	0.00	14-DEC-67	$0	$0
6307.2(L)01	LS	20	27N	41E	FT. PECK DREDGE POND	SEC. OF THE ARMY	0.00	0.00	120.60	0.00	01-OCT-14	$0	$0
						Subtotal Site Acres:	0.00	0.00	122.60	0.00			
						Acres Sold:	0.00						
						Ease/Lease Acres In:	122.60						
							122.60	Fort Peck Dredge Cuts FAS Total Acres					
Fort Peck Hatchery Residence HTC													
6205.1(01)	DD	20	26N	41E	FORT PECK RESERVOIR	CARTUS RELOCATION CORPORATION	0.00	0.00	0.00	0.00	08-MAR-07	$138,500	$0
						Subtotal Site Acres:	0.00	0.00	0.00	0.00			
						Acres Sold:	0.00						
						Ease/Lease Acres In:	0.00						
							0.00	Fort Peck Hatchery Residence HTC Total Acres					
Fort Peck Office ADMF													
6002.2(L)01	LS	20	26N	41E	MISSOURI RIVER	ARMY CORPS OF ENG.	0.00	0.00	0.00	0.00	31-JAN-88	$0	$0

*.1=Fee Acquisition .2=Lease-In or R/W Easement .3=Conservation Easement .4=Exchange of Use .5=Disposal .6=R/W Easement Granted .7=Lease-Out .8=Misc .9=Reservation .10=Management Agreement

MONTANA FISH, WILDLIFE AND PARKS 2015 LAND BOOK

*File Number	Doc Type	County	TWP	Range	Water Body	Grantor/Grantee	Acres Owned	Acres Sold	Ease/Lease Acres In	Ease/Lease Acres Out	Transaction Date	Amount Paid	Amount Received
Fort Peck Office ADMF													
						Subtotal Site Acres:	0.00	0.00	0.00	0.00			
						Acres Sold:	0.00						
						Ease/Lease Acres In:	0.00						
							0.00	Fort Peck Office ADMF Total Acres					
Fox Lake WMA													
6060.1(01)	WD	27	22N	55E	FOX LAKE	J. HARDY MELVIN	264.48	0.00	0.00	0.00	11-FEB-52	$1,200	$0
6060.1(02)	WD	27	22N	55E	FOX LAKE	MARTIN A & IDA LAKE	150.00	0.00	0.00	0.00	24-JUN-53	$1,099	$0
6060.1(03)	WD	27	22N	55E	FOX LAKE	GEORGE M & FLORENCE B HOWELL	268.00	0.00	0.00	0.00	31-DEC-55	$2,334	$0
6060.1(04)	WD	27	22N	55E	FOX LAKE	EARL & ELSIE C. GROW	2.10	0.00	0.00	0.00	09-DEC-55	$11	$0
6060.1(05)	QCD	27	22N	55E	FOX LAKE	RICHLAND COUNTY	39.40	0.00	0.00	0.00	07-JUN-56	$394	$0
6060.1(06)	WD	27	22N	55E	FOX LAKE	GEORGE M. & FLORENCE B HOWELL	4.87	0.00	0.00	0.00	28-MAY-56	$50	$0
6060.1(07)	WD	27	22N	55E	FOX LAKE	C.R. THIESSEN	1.33	0.00	0.00	0.00	12-OCT-57	$0	$0
6060.1(08)	WD	27	22N	55E	FOX LAKE	MATE QUILLING, BESSIE BOLSTAD, ETAL	3.65	0.00	0.00	0.00	30-MAR-57	$30	$0
6060.1(09)	WD	27	22N	55E	FOX LAKE	KATHERINE A. & MARIE ANNE BACKES	468.78	0.00	0.00	0.00	10-JAN-62	$5,700	$0
6060.1(10)	QCD	27	22N	55E	FOX LAKE	BURLINGTON NORTHERN RR	83.50	0.00	0.00	0.00	26-AUG-87	$1,000	$0
6060.1(11)	WD	27	22N	55E	FOX LAKE	THIESSEN, INC.	88.67	0.00	0.00	0.00	14-DEC-88	$15,640	$0
6060.2(E)01	AGR	27	22N	55E	FOX LAKE	USFWS	0.00	0.00	160.00	0.00	24-AUG-55	$0	$0
6060.2(E)03	FLES	27	22N	55E	FOX LAKE	THOMAS G. & JOANNE OAKLAND	0.00	0.00	5.00	0.00	08-JUL-86	$10	$0
6060.2(E)04	FLES	27	22N	55E	FOX LAKE	MARTIN A. & MARILYN K. LAKE JR.	0.00	0.00	1.00	0.00	08-JUL-86	$0	$0
6060.2(E)05	FLES	27	22N	55E	FOX LAKE	RICHLAND COUNTY	0.00	0.00	1.00	0.00	21-JUL-86	$0	$0
6060.2(E)06	FLES	27	22N	55E	FOX LAKE	MARIE ANNE HELM	0.00	0.00	2.00	0.00	09-JUL-86	$0	$0
6060.2(E)07	FLES	27	22N	55E	FOX LAKE	TRI-W, INC.	0.00	0.00	2.00	0.00	08-JUL-86	$0	$0
6060.6(A)01	AGR	27	22N	55E	FOX LAKE	MCCONE ELECTRIC COOPERATIVE, INC.	0.00	0.00	0.00	0.00	19-APR-61	$0	$0
						Subtotal Site Acres:	1,374.78	0.00	171.00	0.00			
						Acres Sold:	0.00						
						Ease/Lease Acres In:	171.00						
							1,545.78	Fox Lake WMA Total Acres					
Fresno Reservoir WMA													
6056.2(L)01	AGR	12	34N	12E	MILK RIVER	U.S. BUREAU OF RECLAMATION	0.00	0.00	2676.99	0.00	30-SEP-13	$0	$0
6056.7(B)01	LS	12	34N	12E	MILK RIVER	SHAWN WALL	0.00	0.00	0.00	2676.99	02-MAY-13	$0	$3,423
						Subtotal Site Acres:	0.00	0.00	2,676.99	2,676.99			
						Acres Sold:	0.00						
						Ease/Lease Acres In:	2,676.99						
							2,676.99	Fresno Reservoir WMA Total Acres					

*.1=Fee Acquisition .2=Lease-In or R/W Easement .3=Conservation Easement .4=Exchange of Use .5=Disposal .6=R/W Easement Granted .7=Lease-Out .8=Misc .9=Reservation .10=Management Agreement

MONTANA FISH, WILDLIFE AND PARKS 2015 LAND BOOK

*File Number	Doc Type	County	TWP	Range	Water Body	Grantor/Grantee	Acres Owned	Acres Sold	Ease/Lease Acres In	Ease/Lease Acres Out	Transaction Date	Amount Paid	Amount Received
Fresno Tailwater FAS													
6303.1(01)	DD	12	33N	14E	MILK RIVER	FIRST TRUST COMPANY OF MONTANA	35.00	0.00	0.00	0.00	23-JUL-75	$7,821	$0
6303.8(01)	AGR	12	33N	14E	FRESNO RESERVOIR	U.S. BUREAU OF RECLAMATION	0.00	0.00	0.00	0.00	19-OCT-93	$0	$0
						Subtotal Site Acres:	35.00	0.00	0.00	0.00			
						Acres Sold:	0.00						
						Ease/Lease Acres In:	0.00						
							35.00	Fresno Tailwater FAS Total Acres					
Fresno Tailwater WMA													
6085.1(01)	DD	12	33N	14E	MILK RIVER	FIRST TRUST COMPANY OF MONTANA	125.00	0.00	0.00	0.00	23-JUL-75	$0	$0
						Subtotal Site Acres:	125.00	0.00	0.00	0.00			
						Acres Sold:	0.00						
						Ease/Lease Acres In:	0.00						
							125.00	Fresno Tailwater WMA Total Acres					
Glasgow Base Pond FAS													
6308.2(E)01	RWDD	20	31N	40E	GLASGOW AFB RES.	DNRC	0.00	0.00	16.17	0.00	24-SEP-86	$1,667	$0
						Subtotal Site Acres:	0.00	0.00	16.17	0.00			
						Acres Sold:	0.00						
						Ease/Lease Acres In:	16.17						
							16.17	Glasgow Base Pond FAS Total Acres					
Glasgow Regional Headquarters ADM													
6001.1(01)	WD	20	28N	39E	NA	MAX&ROBERTA KAMPFER, ETHEL KAMPFER	1.48	0.00	0.00	0.00	04-MAY-54	$0	$0
6001.1(02)	WD	20	28N	39E	NA	MAX&ROBERTA KAMPFER,ETHEL KAMPFER	0.21	0.00	0.00	0.00	01-JUL-55	$0	$0
6001.1(03)	WD	20	28N	39E		ORVILLE FOSSUM AND JAMES CARNEY	0.88	0.00	0.00	0.00	14-JUL-10	$38,000	$0
6001.6(B)01	COR	20	28N	39E		CITY OF GLASGOW	0.00	0.00	0.00	0.46	09-MAR-60	$0	$0
6001.8(01)	AGR	20	28N	39E		MDT	0.00	0.00	0.00	0.00	01-OCT-55	$0	$0
						Subtotal Site Acres:	2.57	0.00	0.00	0.46			
						Acres Sold:	0.00						
						Ease/Lease Acres In:	0.00						
							2.57	Glasgow Regional Headquarters ADM Total Acres					
Gordon Cattle CE WCE													

*.1=Fee Acquisition .2=Lease-In or R/W Easement .3=Conservation Easement .4=Exchange of Use .5=Disposal .6=R/W Easement Granted .7=Lease-Out .8=Misc .9=Reservation .10=Management Agreement

MONTANA FISH, WILDLIFE AND PARKS 2015 LAND BOOK

*File Number	Doc Type	County	TWP	Range	Water Body	Grantor/Grantee	Acres Owned	Acres Sold	Ease/Lease Acres In	Ease/Lease Acres Out	Transaction Date	Amount Paid	Amount Received
Gordon Cattle CE WCE													
6082.3(01)	CE	24	33N	20E		GORDON CATTLE COMPANY	0.00	0.00	15157.00	0.00	30-OCT-03	$945,000	$0
						Subtotal Site Acres:	0.00	0.00	15,157.00	0.00			
						Acres Sold:	0.00						
						Ease/Lease Acres In:	15,157.00						
							15,157.00	Gordon Cattle CE WCE Total Acres					
Hart CE WCE													
6090.3(01)	DDCE	20	31N	36E	MILK RIVER	BERNIE D. HART	0.00	0.00	402.00	0.00	08-JAN-07	$200,000	$0
						Subtotal Site Acres:	0.00	0.00	402.00	0.00			
						Acres Sold:	0.00						
						Ease/Lease Acres In:	402.00						
							402.00	Hart CE WCE Total Acres					
Havre Area Resource Office ADM													
6007.2(L)01	LS	12	32N	16E		MARTEN'S FAMILY LLP	0.00	0.00	0.00	0.00	30-APR-14	$13,200	$0
						Subtotal Site Acres:	0.00	0.00	0.00	0.00			
						Acres Sold:	0.00						
						Ease/Lease Acres In:	0.00						
							0.00	Havre Area Resource Office ADM Total Acres					
Hinsdale WMA													
6055.1(01)	WD	20	31N	36E	MILK RIVER	THOMAS E. AND IRENE R. SCHOONEN	375.35	0.00	0.00	0.00	02-AUG-74	$66,400	$0
6055.5(02)	BSD	20	31N	36E	MILK RIVER	ADRIAN E. AND EVELYN D. MIX	0.00	119.90	0.00	0.00	12-MAR-79	$0	$13,150
6055.8(02)	COR	20	31N	36E	MILK RIVER	EDWARD LACOCK	0.00	0.00	0.00	0.00	08-JUL-75	$0	$0
						Subtotal Site Acres:	375.35	119.90	0.00	0.00			
						Acres Sold:	-119.90						
						Ease/Lease Acres In:	0.00						
							255.45	Hinsdale WMA Total Acres					
Kuester Reservoir AFLF													
6302.2(E)01	AGR	27	22N	53E	KUESTER RESERVOIR	RICHEY ROD AND GUN CLUB	0.00	0.00	9.00	0.00	18-SEP-72	$1,000	$0

*.1=Fee Acquisition .2=Lease-In or R/W Easement .3=Conservation Easement .4=Exchange of Use .5=Disposal .6=R/W Easement Granted .7=Lease-Out .8=Misc .9=Reservation .10=Management Agreement

*File Number	Doc Type	County	TWP	Range	Water Body	Grantor/Grantee	Acres Owned	Acres Sold	Ease/Lease Acres In	Ease/Lease Acres Out	Transaction Date	Amount Paid	Amount Received
Kuester Reservoir AFLF													
						Subtotal Site Acres:	0.00	0.00	9.00	0.00			
						Acres Sold:	0.00						
						Ease/Lease Acres In:	9.00						
							9.00	Kuester Reservoir AFLF Total Acres					
Lewis and Clark FAS													
6312.1(01)	WD	17	27N	48E	MISSOURI RIVER	CITY OF WOLF POINT	43.59	0.00	0.00	0.00	28-MAY-99	$6,480	$0
6312.5(01)	GD	17	27N	48E	MISSOURI RIVER	ASSINIBOINE AND SIOUX TRIBES, FT. PECK INDIAN RES.	0.00	3.31	0.00	0.00	14-MAY-04	$0	$0
						Subtotal Site Acres:	43.59	3.31	0.00	0.00			
						Acres Sold:	-3.31						
						Ease/Lease Acres In:	0.00						
							40.28	Lewis and Clark FAS Total Acres					
Lost River WMA													
6150.1(01)	WD	12	37N	10E	MILK RIVER	AAGESON GRAIN AND CATTLE	2992.00	0.00	0.00	0.00	20-DEC-12	$4,708,500	$0
						Subtotal Site Acres:	2,992.00	0.00	0.00	0.00			
						Acres Sold:	0.00						
						Ease/Lease Acres In:	0.00						
							2,992.00	Lost River WMA Total Acres					
Lower Beaver Creek CE WCE													
6093.3(01)	DDCE	20	31N	36E	BEAVER CREEK	CHRIS AND CAROL CHRISTENSEN	0.00	0.00	462.00	0.00	18-JAN-11	$382,000	$0
						Subtotal Site Acres:	0.00	0.00	462.00	0.00			
						Acres Sold:	0.00						
						Ease/Lease Acres In:	462.00						
							462.00	Lower Beaver Creek CE WCE Total Acres					
Milk River - Dodson Creek WMA													
6051.2(L)01	AGR	11	30N	27E	MILK RIVER	U.S. BUREAU OF RECLAMATION	0.00	0.00	38.72	0.00	30-SEP-13	$0	$0
						Subtotal Site Acres:	0.00	0.00	38.72	0.00			
						Acres Sold:	0.00						
						Ease/Lease Acres In:	38.72						
							38.72	Milk River - Dodson Creek WMA Total Acres					

*.1=Fee Acquisition .2=Lease-In or R/W Easement .3=Conservation Easement .4=Exchange of Use .5=Disposal .6=R/W Easement Granted .7=Lease-Out .8=Misc .9=Reservation .10=Management Agreement

MONTANA FISH, WILDLIFE AND PARKS 2015 LAND BOOK

*File Number	Doc Type	County	TWP	Range	Water Body	Grantor/Grantee	Acres Owned	Acres Sold	Ease/Lease Acres In	Ease/Lease Acres Out	Transaction Date	Amount Paid	Amount Received
Milk River - Dodson Dam Unit WMA													
6050.1(01)	WD	11	31N	26E	MILK RIVER	JOSEPH AND GERTRUDE HERVOL	378.91	0.00	0.00	0.00	27-MAY-49	$3,500	$0
6050.2(E)02	AGR	11	31N	26E	MILK RIVER	U.S. DEPARTMENT OF THE INTERIOR	0.00	0.00	120.00	0.00	10-AUG-54	$0	$0
6050.2(L)01	AGR	11	31N	26E	MILK RIVER	U.S. BUREAU OF RECLAMATION	0.00	0.00	236.14	0.00	30-SEP-13	$0	$0
6050.6(A)01	RWES	11	31N	26E	MILK RIVER	TRIANGLE TELEPHONE COOPERATIVE ASS.	0.00	0.00	0.00	1.36	27-JUN-90	$0	$500
						Subtotal Site Acres:	378.91	0.00	356.14	1.36			
						Acres Sold:	0.00						
						Ease/Lease Acres In:	356.14						
							735.05	Milk River - Dodson Dam Unit WMA Total Acres					
Milk River - Sleeping Buffalo WMA													
6053.2(L)01	AGR	11	32N	33E	MILK RIVER	U.S. BUREAU OF RECLAMATION	0.00	0.00	1309.97	0.00	30-SEP-13	$0	$0
6053.8(01)	AGR	11	32N	33E	MILK RIVER	MALTA IRRIGATION DISTRICT	0.00	0.00	0.00	0.00	13-NOV-57	$0	$0
						Subtotal Site Acres:	0.00	0.00	1,309.97	0.00			
						Acres Sold:	0.00						
						Ease/Lease Acres In:	1,309.97						
							1,309.97	Milk River - Sleeping Buffalo WMA Total Acres					
Milk River Brazil Creek CE WCE													
6110.3(01)	CE	20	29N	39E	MILK RIVER	ROBERT & LINDA OLSEN; TRAVIS OLSEN	0.00	0.00	612.00	0.00	27-JUN-08	$452,000	$0
						Subtotal Site Acres:	0.00	0.00	612.00	0.00			
						Acres Sold:	0.00						
						Ease/Lease Acres In:	612.00						
							612.00	Milk River Brazil Creek CE WCE Total Acres					
Rock Creek FAS													
6309.2(L)01	LS	50	23N	42E	FORT PECK RESERVOIR	DEPARTMENT OF THE ARMY	0.00	0.00	5.00	0.00	03-FEB-04	$0	$0
						Subtotal Site Acres:	0.00	0.00	5.00	0.00			
						Acres Sold:	0.00						
						Ease/Lease Acres In:	5.00						
							5.00	Rock Creek FAS Total Acres					
Rookery WMA													

*.1=Fee Acquisition .2=Lease-In or R/W Easement .3=Conservation Easement .4=Exchange of Use .5=Disposal .6=R/W Easement Granted .7=Lease-Out .8=Misc .9=Reservation .10=Management Agreement

MONTANA FISH, WILDLIFE AND PARKS 2015 LAND BOOK

*File Number	Doc Type	County	TWP	Range	Water Body	Grantor/Grantee	Acres Owned	Acres Sold	Ease/Lease Acres In	Ease/Lease Acres Out	Transaction Date	Amount Paid	Amount Received
Rookery WMA													
6057.1(01)	WD	12	33N	15E	MILK RIVER	FOX GRAIN AND CATTLE CO.	56.00	0.00	0.00	0.00	20-MAY-76	$96,000	$0
6057.1(02)	WD	12	33N	15E	MILK RIVER	BERT C. ADAMS & EVA B. ADAMS	40.00	0.00	0.00	0.00	16-NOV-78	$7,200	$0
6057.1(03)	WD	12	33N	14E	MILK RIVER	BURTON & SHIRLEY CROFT	2180.00	0.00	0.00	0.00	20-MAY-76	$279,000	$0
6057.2(E)01	ES	12	33N	14E	MILK RIVER	NOEL R. DAVIDSON	0.00	0.00	0.90	0.00	25-MAY-78	$0	$0
6057.6(A)01	ES	12	33N	14E	MILK RIVER	HAVRE PIPELINE COMPANY, LLC	0.00	0.00	0.00	0.00	22-FEB-78	$0	$50
6057.6(A)02	ES	12	33N	15E	MILK RIVER	HAVRE PIPELINE COMPANY, LLC	0.00	0.00	0.00	0.22	29-JAN-82	$0	$45
6057.6(A)03	ES	12	33N	14E	MILK RIVER	TRIANGLE TELEPHONE COOPERATIVE ASS.	0.00	0.00	0.00	0.00	05-AUG-83	$0	$0
6057.6(A)04	ES	12	33N	15E	MILK RIVER	HAVRE PIPELINE COMPANY, LLC	0.00	0.00	0.00	0.04	18-APR-88	$0	$300
6057.6(B)01	ES	12	33N	14E	MILK RIVER	NOEL R. DAVIDSON	0.00	0.00	0.00	1.25	25-MAY-78	$0	$0
6057.6(B)02	RDES	12	33N	15E	MILK RIVER	J. BURNS BROWN	0.00	0.00	0.00	0.00	01-JAN-82	$0	$1,000
6057.7(E)02	LS	12	33N	15E	MILK RIVER	HILL COUNTY	0.00	0.00	0.00	205.00	03-SEP-09	$0	$10
6057.8(02)	MISC	12			MILK RIVER	B & B AUCTION SALES	0.00	0.00	0.00	0.00	29-OCT-83	$0	$0
6057.8(03)	MISC	12	33N	15E	MILK RIVER	FOX GRAIN	0.00	0.00	0.00	0.00		$0	$0
						Subtotal Site Acres:	2,276.00	0.00	0.90	206.52			
						Acres Sold:	0.00						
						Ease/Lease Acres In:	0.90						
							2,276.90	Rookery WMA Total Acres					
Saco Rearing Ponds HTC													
6200.2(E)01	ES	11	32N	33E	MILK RIVER	FRANK HEDGES AND DORA C. HEDGES	0.00	0.00	37.00	0.00	26-JUN-47	$1	$0
						Subtotal Site Acres:	0.00	0.00	37.00	0.00			
						Acres Sold:	0.00						
						Ease/Lease Acres In:	37.00						
							37.00	Saco Rearing Ponds HTC Total Acres					
School Trust FAS													
6313.2(L)01	LS	20	27N	41E	MISSOURI RIVER	DNRC	0.00	0.00	1.50	0.00	05-MAR-13	$492	$0
						Subtotal Site Acres:	0.00	0.00	1.50	0.00			
						Acres Sold:	0.00						
						Ease/Lease Acres In:	1.50						
							1.50	School Trust FAS Total Acres					
Snowden Bridge FAS													
6314.2(E)01	RWDD	27	26N	59E	MISSOURI RIVER	DNRC	0.00	0.00	12.13	0.00	17-JUL-06	$8,006	$0

*.1=Fee Acquisition .2=Lease-In or R/W Easement .3=Conservation Easement .4=Exchange of Use .5=Disposal .6=R/W Easement Granted .7=Lease-Out .8=Misc .9=Reservation .10=Management Agreement

MONTANA FISH, WILDLIFE AND PARKS 2015 LAND BOOK

*File Number	Doc Type	County	TWP	Range	Water Body	Grantor/Grantee	Acres Owned	Acres Sold	Ease/Lease Acres In	Ease/Lease Acres Out	Transaction Date	Amount Paid	Amount Received
Snowden Bridge FAS													
						Subtotal Site Acres:	0.00	0.00	12.13	0.00			
						Acres Sold:	0.00						
						Ease/Lease Acres In:	12.13						
							12.13	Snowden Bridge FAS Total Acres					
South Ranch CE WCE													
6075.3(01)	CE	20	23N	34E		PAGE WHITHAM LAND & CATTLE	0.00	0.00	18172.53	0.00	24-JAN-94	$735,000	$0
						Subtotal Site Acres:	0.00	0.00	18,172.53	0.00			
						Acres Sold:	0.00						
						Ease/Lease Acres In:	18,172.53						
							18,172.53	South Ranch CE WCE Total Acres					
Spring Coulee WMA													
6160.1(01)	WD	19	26N	11E	MISSOURI RIVER	BRAUN FARMS INC.	908.97	0.00	0.00	0.00	31-DEC-12	$0	$0
6160.1(02)	WD	19	26N	11E	MISSOURI RIVER	ROBERT E. BRAUN REVOCABLE TRUST	140.00	0.00	0.00	0.00	31-DEC-12	$0	$0
						Subtotal Site Acres:	1,048.97	0.00	0.00	0.00			
						Acres Sold:	0.00						
						Ease/Lease Acres In:	0.00						
							1,048.97	Spring Coulee WMA Total Acres					
Tampico Ranch CE WCE													
6125.3(01)	CE	20	29N	38E		PAGE WHITHAM LAND & CATTLE	0.00	0.00	3802.90	0.00	21-JAN-94	$640,000	$0
						Subtotal Site Acres:	0.00	0.00	3,802.90	0.00			
						Acres Sold:	0.00						
						Ease/Lease Acres In:	3,802.90						
							3,802.90	Tampico Ranch CE WCE Total Acres					
Vandalia WMA													
6070.2(L)01	MOU	20	30N	36E		U.S. BUREAU OF RECLAMATION	0.00	0.00	310.00	0.00	16-JUN-94	$0	$0
6070.7(B)01	LS	20	30N	36E	MILK RIVER	CHRISTENSEN RANCH	0.00	0.00	0.00	310.00	01-APR-04	$0	$2,727
						Subtotal Site Acres:	0.00	0.00	310.00	310.00			
						Acres Sold:	0.00						
						Ease/Lease Acres In:	310.00						
							310.00	Vandalia WMA Total Acres					

*.1=Fee Acquisition .2=Lease-In or R/W Easement .3=Conservation Easement .4=Exchange of Use .5=Disposal .6=R/W Easement Granted .7=Lease-Out .8=Misc .9=Reservation .10=Management Agreement

MONTANA FISH, WILDLIFE AND PARKS 2015 LAND BOOK

*File Number	Doc Type	County	TWP	Range	Water Body	Grantor/Grantee	Acres Owned	Acres Sold	Ease/Lease Acres In	Ease/Lease Acres Out	Transaction Date	Amount Paid	Amount Received
Whitetail Reservoir FAS													
6301.1(01)	WD	37	36N	50E	WHITETAIL RESERVOIR	JESSE L. AND HAZEL J. WILEY	3.87	0.00	0.00	0.00	05-AUG-63	$185	$0
6301.2(E)01	QCD	37	36N	50E	WHITETAIL RESERVOIR	DANIELS COUNTY	0.00	0.00	61.57	0.00	05-AUG-63	$0	$0
						Subtotal Site Acres:	3.87	0.00	61.57	0.00			
						Acres Sold:	0.00						
						Ease/Lease Acres In:	61.57						
							65.44	Whitetail Reservoir FAS	Total Acres				
Totals for Region 6:						**Acres Owned:**	**9,920.64**	**123.21**	**51,450.00**	**3,196.77**			
						Acres Sold:	**-123.21**						
						Easement/Lease Acres In:	**51,450.00**						
							61,247.43	**Total Acres with FWP Interest, Region 6**					

*.1=Fee Acquisition .2=Lease-In or R/W Easement .3=Conservation Easement .4=Exchange of Use .5=Disposal .6=R/W Easement Granted .7=Lease-Out .8=Misc .9=Reservation .10=Management Agreement

Region 7



MONTANA FISH, WILDLIFE AND PARKS 2015 LAND BOOK

*File Number	Doc Type	County	TWP	Range	Water Body	Grantor/Grantee	Acres Owned	Acres Sold	Ease/Lease Acres In	Ease/Lease Acres Out	Transaction Date	Amount Paid	Amount Received
Amelia Island FAS													
7299.1(01)	WD	33	7N	36E	YELLOWSTONE RIVER	HOWARD AND WILBONA HADDEN	4.79	0.00	0.00	0.00	01-AUG-08	$0	$0
7299.2(E)01	RWDD	33	7N	36E	YELLOWSTONE RIVER	DNRC	0.00	0.00	1.80	0.00	29-JAN-14	$1,800	$0
						Subtotal Site Acres:	4.79	0.00	1.80	0.00			
						Acres Sold:	0.00						
						Ease/Lease Acres In:	1.80						
							6.59	Amelia Island FAS Total Acres					
Amelia Island WMA													
7307.1(01)	WD	33	7N	36E	YELLOWSTONE RIVER	CLIFFORD O. & ARVA E. SPIDEL	91.61	0.00	0.00	0.00	15-AUG-80	$100,800	$0
7307.1(02)	WD	33	7N	36E	YELLOWSTONE RIVER	JAMES A. & BARBEE WHITNEY	8.60	0.00	0.00	0.00	09-FEB-81	$0	$0
7307.2(L)01	LS	33	7N	36E	YELLOWSTONE RIVER	DNRC	0.00	0.00	150.00	0.00	16-APR-07	$648	$0
7307.5(01)	GD	33	7N	36E	YELLOWSTONE RIVER	JAMES A. & BARBEE WHITNEY	0.00	11.45	0.00	0.00	19-DEC-80	$0	$8,500
7307.7(D)01	LS	33	6N	35E	YELLOWSTONE RIVER	ICOPINI FARMS	0.00	0.00	0.00	50.00	25-APR-14	$0	$0
7307.8(01)	MISC	33	7N	36E	YELLOWSTONE RIVER	CLIFFORD O. & ARVA E. SPIDEL	0.00	0.00	0.00	0.00		$0	$0
						Subtotal Site Acres:	100.22	11.45	150.00	50.00			
						Acres Sold:	-11.45						
						Ease/Lease Acres In:	150.00						
							238.77	Amelia Island WMA Total Acres					
Badlands WHPA													
7060.1(01)	QCD	45	12N	51E	YELLOWSTONE RIVER	GLACIER PARK COMPANY	2.34	0.00	0.00	0.00	02-NOV-90	$0	$0
						Subtotal Site Acres:	2.34	0.00	0.00	0.00			
						Acres Sold:	0.00						
						Ease/Lease Acres In:	0.00						
							2.34	Badlands WHPA Total Acres					
Bice CE WCE													
7080.3(01)	CE	14	2N	45E	TONGUE RIVER	BICE RANCH LLC	0.00	0.00	13440.00	0.00	03-JUL-02	$1,217,842	$0
						Subtotal Site Acres:	0.00	0.00	13,440.00	0.00			
						Acres Sold:	0.00						
						Ease/Lease Acres In:	13,440.00						
							13,440.00	Bice CE WCE Total Acres					
Black Bridge FAS													

*.1=Fee Acquisition .2=Lease-In or R/W Easement .3=Conservation Easement .4=Exchange of Use .5=Disposal .6=R/W Easement Granted .7=Lease-Out .8=Misc .9=Reservation .10=Management Agreement

MONTANA FISH, WILDLIFE AND PARKS 2015 LAND BOOK

*File Number	Doc Type	County	TWP	Range	Water Body	Grantor/Grantee	Acres Owned	Acres Sold	Ease/Lease Acres In	Ease/Lease Acres Out	Transaction Date	Amount Paid	Amount Received
Black Bridge FAS													
7320.1(01)	WD	16	16N	55E	YELLOWSTONE RIVER	WALLEYES UNLIMITED, GLENDIVE, MONTANA CHAPTER	71.33	0.00	0.00	0.00	17-JUL-06	$0	$0
7320.2(E)02	RDES	16	16N	55E		DAWSON COUNTY	0.00	0.00	0.20	0.00	03-DEC-09	$0	$0
7320.2(L)01	LS	16	16N	55E	YELLOWSTONE RIVER	CITY OF GLENDIVE	0.00	0.00	9.40	0.00	05-JUL-06	$100	$0
						Subtotal Site Acres:	71.33	0.00	9.60	0.00			
						Acres Sold:	0.00						
						Ease/Lease Acres In:	9.60						
							80.93	Black Bridge FAS Total Acres					
Bonfield FAS													
7313.1(01)	WD	14	10N	49E	YELLOWSTONE RIVER	HAUGHIAN LIVESTOCK CO.	56.06	0.00	0.00	0.00	06-JAN-89	$10,500	$0
						Subtotal Site Acres:	56.06	0.00	0.00	0.00			
						Acres Sold:	0.00						
						Ease/Lease Acres In:	0.00						
							56.06	Bonfield FAS Total Acres					
Brewer CE WCE													
7056.3(01)	CE	42	1N	54E		PAGE WHITHAM LAND & CATTLE	0.00	0.00	17849.50	0.00	21-JAN-94	$300,000	$0
7056.6(A)01	RWES	42	2S	55E		BARK DIAMOND RANCH, INC.	0.00	0.00	0.00	0.00	15-JUL-93	$0	$0
7056.6(C)01	ES	42	2S	55E		WALTER"BUD"BREWER,JR.&MOLLIE BREWER	0.00	0.00	0.00	0.00	15-DEC-93	$0	$0
						Subtotal Site Acres:	0.00	0.00	17,849.50	0.00			
						Acres Sold:	0.00						
						Ease/Lease Acres In:	17,849.50						
							17,849.50	Brewer CE WCE Total Acres					
Broadus Bridge FAS													
7312.2(L)01	ES	09	5S	51E	POWDER RIVER	MDT	0.00	0.00	2.90	0.00	11-FEB-14	$0	$0
						Subtotal Site Acres:	0.00	0.00	2.90	0.00			
						Acres Sold:	0.00						
						Ease/Lease Acres In:	2.90						
							2.90	Broadus Bridge FAS Total Acres					
Buxbaum CE WCE													

*.1=Fee Acquisition .2=Lease-In or R/W Easement .3=Conservation Easement .4=Exchange of Use .5=Disposal .6=R/W Easement Granted .7=Lease-Out .8=Misc .9=Reservation .10=Management Agreement

MONTANA FISH, WILDLIFE AND PARKS 2015 LAND BOOK

*File Number	Doc Type	County	TWP	Range	Water Body	Grantor/Grantee	Acres Owned	Acres Sold	Ease/Lease Acres In	Ease/Lease Acres Out	Transaction Date	Amount Paid	Amount Received
Buxbaum CE WCE													
7070.3(01)	CE	27	20N	60E	N/A	WALTER BUXBAUM, DARYL BUXBAUM	0.00	0.00	6044.53	0.00	17-SEP-97	$255,000	$0
						Subtotal Site Acres:	0.00	0.00	6,044.53	0.00			
						Acres Sold:	0.00						
						Ease/Lease Acres In:	6,044.53						
							6,044.53	Buxbaum CE WCE Total Acres					
Diamond Willow FAS													
7310.1(01)	WD	27	23N	60E	YELLOWSTONE RIVER	ROY R. & LOIS R. OLSON	80.07	0.00	0.00	0.00	30-OCT-86	$25,000	$0
7310.6(B)01	RDES	27	23N	60E	YELLOWSTONE RIVER	ROY R. & LOIS R. OLSON	0.00	0.00	0.00	1.50	26-JUN-87	$0	$0
						Subtotal Site Acres:	80.07	0.00	0.00	1.50			
						Acres Sold:	0.00						
						Ease/Lease Acres In:	0.00						
							80.07	Diamond Willow FAS Total Acres					
Elk Island FAS													
7048.1(01)	WD	27	20N	58E	YELLOWSTONE RIVER	ESTATE OF LELAND G. HAGLER, BARBARA C. HAGLER PR.	81.72	0.00	0.00	0.00	02-DEC-08	$166,411	$0
						Subtotal Site Acres:	81.72	0.00	0.00	0.00			
						Acres Sold:	0.00						
						Ease/Lease Acres In:	0.00						
							81.72	Elk Island FAS Total Acres					
Elk Island WMA													
7053.1(01)	WD	27	20N	58E	YELLOWSTONE RIVER	JOHN A. & RUTH A. LECHNER	656.00	0.00	0.00	0.00	22-JUL-75	$183,000	$0
7053.1(02)	WD	27	20N	58E	YELLOWSTONE RIVER	ESTATE OF LELAND G. HAGLER, BARBARA C. HAGLER PR.	81.72	0.00	0.00	0.00	02-DEC-08	$166,411	$0
7053.1(03)	WD	27	20N	58E	YELLOWSTONE RIVER	DAVID AND LANETTE JORGENSEN	39.99	0.00	0.00	0.00	12-NOV-13	$91,250	$0
7053.2(E)03	AGR	27	20N	58E	YELLOWSTONE RIVER	U.S. BUREAU OF LAND MANAGEMENT	0.00	0.00	162.52	0.00	15-APR-76	$0	$0
7053.2(E)04	RWES	27	20N	58E	YELLOWSTONE RIVER	U.S. BUREAU OF LAND MANAGEMENT	0.00	0.00	1.21	0.00	08-SEP-09	$0	$0
7053.2(L)01	LS	27	20N	58E	YELLOWSTONE RIVER	BURLINGTON NORTHERN RR	0.00	0.00	20.00	0.00	16-NOV-75	$338	$0
7053.2(L)02	LS	27	20N	58E	YELLOWSTONE RIVER	DNRC	0.00	0.00	108.00	0.00	01-MAR-06	$1,239	$0
7053.7(B)02	LS	27	20N	58E		TROY CONRADSEN	0.00	0.00	0.00	259.00	01-MAY-13	$0	$0
7053.7(D)03	LS	27	20N	58E	YELLOWSTONE RIVER	WADE HAGLER	0.00	0.00	0.00	152.00	10-JUN-14	$0	$0

*.1=Fee Acquisition .2=Lease-In or R/W Easement .3=Conservation Easement .4=Exchange of Use .5=Disposal .6=R/W Easement Granted .7=Lease-Out .8=Misc .9=Reservation .10=Management Agreement

MONTANA FISH, WILDLIFE AND PARKS 2015 LAND BOOK

*File Number	Doc Type	County	TWP	Range	Water Body	Grantor/Grantee	Acres Owned	Acres Sold	Ease/Lease Acres In	Ease/Lease Acres Out	Transaction Date	Amount Paid	Amount Received
Elk Island WMA													
						Subtotal Site Acres:	777.71	0.00	291.73	411.00			
						Acres Sold:	0.00						
						Ease/Lease Acres In:	291.73						
							1,069.44	Elk Island WMA Total Acres					
F Island WHPA													
7055.2(L)01	LS	27	22N	59E	YELLOWSTONE RIVER	DNRC	0.00	0.00	121.00	0.00	01-MAR-08	$692	$0
						Subtotal Site Acres:	0.00	0.00	121.00	0.00			
						Acres Sold:	0.00						
						Ease/Lease Acres In:	121.00						
							121.00	F Island WHPA Total Acres					
Fallon Bridge FAS													
7303.2(L)02	AGR	45	13N	52E	YELLOWSTONE RIVER	U.S. BUREAU OF LAND MANAGEMENT	0.00	0.00	3.96	0.00	18-AUG-99	$0	$0
						Subtotal Site Acres:	0.00	0.00	3.96	0.00			
						Acres Sold:	0.00						
						Ease/Lease Acres In:	3.96						
							3.96	Fallon Bridge FAS Total Acres					
Far West FAS													
7316.2(L)01	LS	29	6N	42E	YELLOWSTONE RIVER	DNRC	0.00	0.00	32.82	0.00	01-MAR-13	$526	$0
						Subtotal Site Acres:	0.00	0.00	32.82	0.00			
						Acres Sold:	0.00						
						Ease/Lease Acres In:	32.82						
							32.82	Far West FAS Total Acres					
Fluss Ranch CE WCE													
7075.3(01)	CE	45	10N	50E	POWDER RIVER	FLUSS RANCH INC	0.00	0.00	13851.00	0.00	29-NOV-00	$700,000	$0
						Subtotal Site Acres:	0.00	0.00	13,851.00	0.00			
						Acres Sold:	0.00						
						Ease/Lease Acres In:	13,851.00						
							13,851.00	Fluss Ranch CE WCE Total Acres					
Gartside FAS													

*.1=Fee Acquisition .2=Lease-In or R/W Easement .3=Conservation Easement .4=Exchange of Use .5=Disposal .6=R/W Easement Granted .7=Lease-Out .8=Misc .9=Reservation .10=Management Agreement

MONTANA FISH, WILDLIFE AND PARKS 2015 LAND BOOK

*File Number	Doc Type	County	TWP	Range	Water Body	Grantor/Grantee	Acres Owned	Acres Sold	Ease/Lease Acres In	Ease/Lease Acres Out	Transaction Date	Amount Paid	Amount Received
Gartside FAS													
7309.1(01)	WD	27	21N	58E	GARTSIDE RESERVOIR	ALICE ROBERTS, JAMES ROBERTS	80.00	0.00	0.00	0.00	31-JUL-86	$50,000	$0
7309.2(E)01	RWDD	27	21N	58E	GARTSIDE RESERVOIR	DNRC	0.00	0.00	80.00	0.00	31-OCT-77	$10	$0
7309.8(01)	AGR	27	21N	58E	GARTSIDE RESERVOIR	WYMAN, WILLIAM	0.00	0.00	0.00	0.00	11-APR-90	$0	$0
7309.8(02)	AGR	27	21N	58E	GARTSIDE RES.	ALICE ROBERTS, JAMES ROBERTS	0.00	0.00	0.00	0.00	30-APR-85	$0	$0
						Subtotal Site Acres:	80.00	0.00	80.00	0.00			
						Acres Sold:	0.00						
						Ease/Lease Acres In:	80.00						
							160.00	Gartside FAS Total Acres					
Glendive Community Shooting Range AFLP													
7720.2(E)01	ESDD	16	16N	54E		DNRC	0.00	0.00	357.28	0.00	17-MAY-07	$130,000	$0
						Subtotal Site Acres:	0.00	0.00	357.28	0.00			
						Acres Sold:	0.00						
						Ease/Lease Acres In:	357.28						
							357.28	Glendive Community Shooting Range AFLP Total Acres					
Hay Draw Access Corridor AFLW													
7280.8(01)		42	4S	55E		BLM	0.00	0.00	0.00	0.00	15-SEP-03	$0	$0
						Subtotal Site Acres:	0.00	0.00	0.00	0.00			
						Acres Sold:	0.00						
						Ease/Lease Acres In:	0.00						
							0.00	Hay Draw Access Corridor AFLW Total Acres					
Hell Creek SP													
7700.2(L)01	LS	50	21N	38E	FORT PECK RESERVOIR	ARMY CORPS OF ENG.	0.00	0.00	337.00	0.00	21-FEB-94	$0	$0
						Subtotal Site Acres:	0.00	0.00	337.00	0.00			
						Acres Sold:	0.00						
						Ease/Lease Acres In:	337.00						
							337.00	Hell Creek SP Total Acres					
Hirsch Ranch CE WCE													
7050.3(01)	CE	14	3N	46E	TONGUE RIVER	LES, DONNA, TED AND RUTH HIRSCH	0.00	0.00	10668.77	0.00	23-NOV-99	$668,000	$0
7050.3(02)	CE	14	3N	45E	TONGUE RIVER	LES J AND DONNA M HIRSCH	0.00	0.00	2668.00	0.00	03-JUL-02	$134,172	$0

*.1=Fee Acquisition .2=Lease-In or R/W Easement .3=Conservation Easement .4=Exchange of Use .5=Disposal .6=R/W Easement Granted .7=Lease-Out .8=Misc .9=Reservation .10=Management Agreement

*File Number	Doc Type	County	TWP	Range	Water Body	Grantor/Grantee	Acres Owned	Acres Sold	Ease/Lease Acres In	Ease/Lease Acres Out	Transaction Date	Amount Paid	Amount Received
Hirsch Ranch CE WCE													
						Subtotal Site Acres:	0.00	0.00	13,336.77	0.00			
						Acres Sold:	0.00						
						Ease/Lease Acres In:	13,336.77						
							13,336.77	Hirsch Ranch CE WCE Total Acres					
Hollecker Pond FAS													
7300.2(E)01	ES	16	16N	55E	HOLLECKER POND	DAWSON COUNTY	0.00	0.00	24.37	0.00	06-APR-64	$4,000	$0
						Subtotal Site Acres:	0.00	0.00	24.37	0.00			
						Acres Sold:	0.00						
						Ease/Lease Acres In:	24.37						
							24.37	Hollecker Pond FAS Total Acres					
Howard Valley WHPA													
7059.1(01)	QCD	29	6N	39E	YELLOWSTONE RIVER	GLACIER PARK COMPANY	0.18	0.00	0.00	0.00	20-NOV-91	$0	$0
						Subtotal Site Acres:	0.18	0.00	0.00	0.00			
						Acres Sold:	0.00						
						Ease/Lease Acres In:	0.00						
							0.18	Howard Valley WHPA Total Acres					
Intake Dam FAS													
7302.1(01)	WD	16	18N	56E	YELLOWSTONE RIVER	DONALD, ADELINE & LILY TAGUE	12.56	0.00	0.00	0.00	30-JUN-92	$21,414	$0
7302.2(L)01	MOU	16	18N	56E	YELLOWSTONE RIVER	U.S. BUREAU OF RECLAMATION	0.00	0.00	40.00	0.00	18-MAR-69	$0	$0
7302.8(01)	COR	16	18N	56E	YELLOWSTONE RIVER	U.S. BUREAU OF RECLAMATION	0.00	0.00	0.00	0.00		$0	$0
						Subtotal Site Acres:	12.56	0.00	40.00	0.00			
						Acres Sold:	0.00						
						Ease/Lease Acres In:	40.00						
							52.56	Intake Dam FAS Total Acres					
Isaac Homestead WMA													
7051.1(01)	WD	33	6N	35E	YELLOWSTONE RIVER	WARD & ALICE FENTON	534.59	0.00	0.00	0.00	15-JAN-69	$61,400	$0
7051.1(02)	WD	33	6N	35E	YELLOWSTONE RIVER	ARTHUR & MARTHA BOEHM	62.55	0.00	0.00	0.00	19-OCT-70	$6,890	$0
7051.1(03)	WD	33	6N	35E	YELLOWSTONE RIVER	ORVILLE W. & THEO D. REXFORD	486.22	0.00	0.00	0.00	22-DEC-72	$61,000	$0
7051.1(04)	PT	33	6N	35E	YELLOWSTONE RIVER	U.S. BUREAU OF LAND MANAGEMENT	85.17	0.00	0.00	0.00	19-APR-82	$0	$0
7051.2(E)01	ES	33	6N	35E	YELLOWSTONE RIVER	HENRY & JEANETTE DECOCK	0.00	0.00	0.00	0.00	13-JAN-69	$10	$0
7051.2(E)02	ES	33	6N	35E	YELLOWSTONE RIVER	DOROTHA G. REXFORD	0.00	0.00	0.00	0.00	21-JAN-69	$10	$0

*.1=Fee Acquisition .2=Lease-In or R/W Easement .3=Conservation Easement .4=Exchange of Use .5=Disposal .6=R/W Easement Granted .7=Lease-Out .8=Misc .9=Reservation .10=Management Agreement

MONTANA FISH, WILDLIFE AND PARKS 2015 LAND BOOK

*File Number	Doc Type	County	TWP	Range	Water Body	Grantor/Grantee	Acres Owned	Acres Sold	Ease/Lease Acres In	Ease/Lease Acres Out	Transaction Date	Amount Paid	Amount Received
Isaac Homestead WMA													
7051.7(D)05	LS	33	6N	35E	YELLOWSTONE RIVER	GREG LACKMAN FARMS	0.00	0.00	0.00	330.00	25-APR-14	$0	$0
7051.8(01)	WC	33			YELLOWSTONE RIVER	RANCHER DITCH CO., INC.	0.00	0.00	0.00	0.00	15-JAN-69	$0	$0
						Subtotal Site Acres:	1,168.53	0.00	0.00	330.00			
						Acres Sold:	0.00						
						Ease/Lease Acres In:	0.00						
							1,168.53	Isaac Homestead WMA Total Acres					
Johnson Reservoir FAS													
7260.2(L)01	AGR	16	18N	52E	JOHNSON RESERVOIR	DNRC	0.00	0.00	0.00	0.00	22-MAR-95	$0	$0
						Subtotal Site Acres:	0.00	0.00	0.00	0.00			
						Acres Sold:	0.00						
						Ease/Lease Acres In:	0.00						
							0.00	Johnson Reservoir FAS Total Acres					
Kinsey Bridge FAS													
7311.1(01)	WD	14	9N	48E	YELLOWSTONE RIVER	BILL W. MAY	27.67	0.00	0.00	0.00	30-OCT-86	$20,750	$0
7311.6(A)01	RWES	14	9N	48E	YELLOWSTONE RIVER	MID-RIVERS TELEPHONE COOPERATIVE	0.00	0.00	0.00	0.18	11-SEP-92	$0	$400
						Subtotal Site Acres:	27.67	0.00	0.00	0.18			
						Acres Sold:	0.00						
						Ease/Lease Acres In:	0.00						
							27.67	Kinsey Bridge FAS Total Acres					
Makoshika SP													
7500.1(01)	DD	16	15N	56E	NA	DAWSON COUNTY	160.00	0.00	0.00	0.00	20-JUL-53	$0	$0
7500.1(02)	WD	16	15N	55E	NA	JOHN H. & WILMA J. DOWSON	610.08	0.00	0.00	0.00	17-MAY-78	$82,400	$0
7500.1(03)	WD	16	15N	55E	NA	JOHN H. & WILMA J. DOWSON	40.28	0.00	0.00	0.00	17-MAY-78	$61,500	$0
7500.1(04)	PT	16	15N	55E	NA	U.S. BUREAU OF LAND MANAGEMENT	623.76	0.00	0.00	0.00	20-JUN-84	$0	$0
7500.1(05)	GD	16	15N	55E	NA	DNRC	2100.00	0.00	0.00	0.00	17-OCT-83	$0	$0
7500.1(06)	GD	16	15N	56E	NA	DNRC	640.00	0.00	0.00	0.00	26-SEP-84	$0	$0
7500.1(07)	QCD	16	15N	56E		U.S. NATIONAL PARK SERVICE	4.13	0.00	0.00	0.00	11-APR-95	$0	$0
7500.1(08)	PT	16	15N	55E		U.S.A	2699.64	0.00	0.00	0.00	06-JUN-00	$0	$0
7500.1(10)	WD	16	15N	55E	NA	DAWSON COUNTY	4486.42	0.00	0.00	0.00	24-DEC-02	$140,000	$0
7500.1(11)	WD	16	15N	56E		MCCARTY DONATION, JERREE SCHEITLIN	160.00	0.00	0.00	0.00	23-NOV-10	$0	$0
7500.10(01)	AGR	16	15N	55E		CITY OF GLENDIVE	0.00	0.00	0.00	0.00	26-FEB-13	$0	$0
7500.2(E)01	ES	16	15N	56E	NA	DAWSON COUNTY	0.00	0.00	80.00	0.00	17-APR-67	$0	$0

*.1=Fee Acquisition .2=Lease-In or R/W Easement .3=Conservation Easement .4=Exchange of Use .5=Disposal .6=R/W Easement Granted .7=Lease-Out .8=Misc .9=Reservation .10=Management Agreement

*File Number	Doc Type	County	TWP	Range	Water Body	Grantor/Grantee	Acres Owned	Acres Sold	Ease/Lease Acres In	Ease/Lease Acres Out	Transaction Date	Amount Paid	Amount Received
Makoshika SP													
7500.2(E)02	ES	16	15N	56E	NA	CATHARINE MCCARTY & J.M. SCHEITLIN	0.00	0.00	24.00	0.00	12-NOV-76	$2,400	$0
7500.2(E)03	ES	16	15N	56E	NA	HOT BAR LAND & CATTLE CO.	0.00	0.00	5.67	0.00	24-DEC-76	$567	$0
7500.7(E)01	PER	16	15N	55E	NA	MONTANA-DAKOTA UTILITIES CO.	0.00	0.00	0.00	5.48	01-FEB-63	$0	$630
7500.7(E)02	PER	16	15N	56E	NA	MDT	0.00	0.00	0.00	0.92	10-MAY-51	$0	$0
7500.7(E)03	PER	16	15N	56E	NA	CITY OF GLENDIVE	0.00	0.00	0.00	0.22	26-JUN-73	$0	$0
7500.7(E)05	PER	16	15N	56E	NA	HALLIBURTON SERVICES (TAB A)	0.00	0.00	0.00	1.19	02-JUN-55	$0	$3,185
7500.7(E)06	PER	16	15N	56E	NA	GLENDIVE BROADCASTING CORP.	0.00	0.00	0.00	0.23	11-AUG-61	$0	$643
7500.7(E)10	AGR	16	15N	56E	N/A	SUHR TRANSPORT (TAB B)	0.00	0.00	0.00	3.67	27-APR-78	$0	$0
7500.7(E)11	MISC	16	15N	56E	N/A	DOWELL DIV. OF DOW CHEMICAL (TAB C)	0.00	0.00	0.00	0.00	01-JAN-01	$0	$0
7500.7(E)12	PER	16	15N	56E	N/A	WESTERN MICROWAVE (TCI)	0.00	0.00	0.00	0.00	01-JAN-01	$0	$1,758
7500.7(E)13	LS	16	15N	56E	NA	MAKOSHIKA BOWMEN	0.00	0.00	0.00	90.00	04-AUG-77	$0	$1
7500.8(02)	AGR	16			NA	DAWSON COUNTY	0.00	0.00	0.00	0.00	08-APR-83	$0	$0
7500.8(03)	MISC	16	15N	55E	NA	CITY OF GLENDIVE	0.00	0.00	0.00	0.00	06-JUN-92	$0	$0
7500.8(04)	MISC	16			N/A	N/A	0.00	0.00	0.00	0.00		$0	$0
7500.8(05)	MISC	16			N/A	N/A	0.00	0.00	0.00	0.00		$0	$0
						Subtotal Site Acres:	11,524.31	0.00	109.67	101.71			
						Acres Sold:	0.00						
						Ease/Lease Acres In:	109.67						
							11,633.98	Makoshika SP Total Acres					
Medicine Rocks SP													
7501.1(01)	QCD	42	3N	58E		MDT	10.34	0.00	0.00	0.00	01-MAR-96	$7,800	$0
7501.2(E)01	ES	42	3N	58E	NA	CARTER COUNTY	0.00	0.00	280.00	0.00	07-MAY-57	$0	$0
7501.2(E)02	ES	42	3N	58E	NA	CARTER COUNTY	0.00	0.00	40.00	0.00	22-JUL-68	$0	$0
7501.6(A)01	AGR	42	3N	58E		MID-RIVERS TELEPHONE COOPERATIVE	0.00	0.00	0.00	2.33	22-JUN-90	$0	$1,433
						Subtotal Site Acres:	10.34	0.00	320.00	2.33			
						Acres Sold:	0.00						
						Ease/Lease Acres In:	320.00						
							330.34	Medicine Rocks SP Total Acres					
Miles City Fish Hatchery HTC													
7200.1(01)	WD	14	7N	47E	BRANUM POND	CITY OF MILES CITY	70.75	0.00	0.00	0.00	23-AUG-58	$2,500	$0
7200.1(02)	PT	14	7N	47E	TONGUE RIVER	U.S. BUREAU OF LAND MANAGEMENT	168.04	0.00	0.00	0.00	18-SEP-87	$0	$0
7200.2(E)01	AGR	14	8N	47E	YELLOWSTONE RIVER	CITY OF MILES CITY	0.00	0.00	3.40	0.00	24-FEB-87	$7,500	$0
7200.2(E)02	RWDD	14	8N	47E	YELLOWSTONE RIVER	DNRC	0.00	0.00	0.07	0.00	25-FEB-88	$150	$0

*.1=Fee Acquisition .2=Lease-In or R/W Easement .3=Conservation Easement .4=Exchange of Use .5=Disposal .6=R/W Easement Granted .7=Lease-Out .8=Misc .9=Reservation .10=Management Agreement

*File Number	Doc Type	County	TWP	Range	Water Body	Grantor/Grantee	Acres Owned	Acres Sold	Ease/Lease Acres In	Ease/Lease Acres Out	Transaction Date	Amount Paid	Amount Received
Miles City Fish Hatchery HTC													
7200.6(A)01	ES	14	7N	47E	TONGUE RIVER	MONTANA-DAKOTA UTILITIES CO.	0.00	0.00	0.00	4.58	15-JAN-87	$0	$0
7200.6(B)01	AGR	14	7N	47E	BRANUM POND	MDT	0.00	0.00	0.00	1.46	20-JAN-60	$0	$1,071
7200.6(B)02	RDES	14	7N	47E	YELLOWSTONE RIVER	MDT	0.00	0.00	0.00	0.55	16-JUL-99	$0	$0
7200.7(B)01	LS	14	7N	47E	MISSOURI RIVER	GARY ANDERSON	0.00	0.00	0.00	10.00	01-JUL-12	$0	$243
7200.8(01)	AGR	14			TONGUE RIVER	TONGUE RIVER WATER USERS ASSOC.	0.00	0.00	0.00	0.00	28-MAY-87	$0	$0
						Subtotal Site Acres:	238.79	0.00	3.47	16.59			
						Acres Sold:	0.00						
						Ease/Lease Acres In:	3.47						
							242.26	Miles City Fish Hatchery HTC Total Acres					
Miles City Reg. Hdqtrs. (New) ADM													
7002.1(01)	PT	14	7N	47E	NA	U.S. BUREAU OF LAND MANAGEMENT	7.72	0.00	0.00	0.00	14-NOV-94	$50	$0
7002.8(01)	AGR	14			NA	N/A	0.00	0.00	0.00	0.00		$0	$0
						Subtotal Site Acres:	7.72	0.00	0.00	0.00			
						Acres Sold:	0.00						
						Ease/Lease Acres In:	0.00						
							7.72	Miles City Reg. Hdqtrs. (New) ADM Total Acres					
Myer's Bridge FAS													
7308.2(L)01	AGR	33	6N	35E	YELLOWSTONE RIVER	U.S. BUREAU OF LAND MANAGEMENT	0.00	0.00	15.00	0.00	06-AUG-86	$0	$0
						Subtotal Site Acres:	0.00	0.00	15.00	0.00			
						Acres Sold:	0.00						
						Ease/Lease Acres In:	15.00						
							15.00	Myer's Bridge FAS Total Acres					
Pike Marsh HTC													
7201.2(E)01	ES	22	9S	40E	TONGUE RIVER	DNRC	0.00	0.00	43.11	0.00	10-FEB-78	$0	$0
						Subtotal Site Acres:	0.00	0.00	43.11	0.00			
						Acres Sold:	0.00						
						Ease/Lease Acres In:	43.11						
							43.11	Pike Marsh HTC Total Acres					
Pirogue Island SP													
7502.1(01)	WD	14	8N	47E	YELLOWSTONE RIVER	DONALD & GLORIA GUNTHER, ETAL	210.00	0.00	0.00	0.00	30-APR-82	$110,000	$0

*.1=Fee Acquisition .2=Lease-In or R/W Easement .3=Conservation Easement .4=Exchange of Use .5=Disposal .6=R/W Easement Granted .7=Lease-Out .8=Misc .9=Reservation .10=Management Agreement

*File Number	Doc Type	County	TWP	Range	Water Body	Grantor/Grantee	Acres Owned	Acres Sold	Ease/Lease Acres In	Ease/Lease Acres Out	Transaction Date	Amount Paid	Amount Received
Pirogue Island SP													
7502.2(E)01	ES	14	8N	47E	YELLOWSTONE RIVER	DONALD & GLORIA GUNTHER, ETAL	0.00	0.00	0.32	0.00	03-MAY-85	$0	$0
						Subtotal Site Acres:	210.00	0.00	0.32	0.00			
						Acres Sold:	0.00						
						Ease/Lease Acres In:	0.32						
							210.32	Pirogue Island SP Total Acres					
Powder River Depot AFLF													
7600.2(E)01	ES	45	11N	50E	YELLOWSTONE RIVER	MR. & MRS. LESTER JENS	0.00	0.00	1.00	0.00	22-SEP-80	$0	$0
						Subtotal Site Acres:	0.00	0.00	1.00	0.00			
						Acres Sold:	0.00						
						Ease/Lease Acres In:	1.00						
							1.00	Powder River Depot AFLF Total Acres					
R-7 Storage ADM													
7010.2(L)01	PER	14	6N	46E		USDA, ARS, NPA	0.00	0.00	0.00	0.00	14-AUG-07	$0	$0
						Subtotal Site Acres:	0.00	0.00	0.00	0.00			
						Acres Sold:	0.00						
						Ease/Lease Acres In:	0.00						
							0.00	R-7 Storage ADM Total Acres					
Roche Jaune FAS													
7304.1(01)	WD	14	8N	47E	YELLOWSTONE RIVER	JERRY D. DOEDEN	1.00	0.00	0.00	0.00	08-DEC-77	$19,600	$0
						Subtotal Site Acres:	1.00	0.00	0.00	0.00			
						Acres Sold:	0.00						
						Ease/Lease Acres In:	0.00						
							1.00	Roche Jaune FAS Total Acres					
Rosebud (East Unit) FAS													
7701.1(01)	QCD	29	6N	40E	YELLOWSTONE RIVER	ROSEBUD COUNTY	29.00	0.00	0.00	0.00	25-APR-68	$0	$0
						Subtotal Site Acres:	29.00	0.00	0.00	0.00			
						Acres Sold:	0.00						
						Ease/Lease Acres In:	0.00						
							29.00	Rosebud (East Unit) FAS Total Acres					

*.1=Fee Acquisition .2=Lease-In or R/W Easement .3=Conservation Easement .4=Exchange of Use .5=Disposal .6=R/W Easement Granted .7=Lease-Out .8=Misc .9=Reservation .10=Management Agreement

MONTANA FISH, WILDLIFE AND PARKS 2015 LAND BOOK

*File Number	Doc Type	County	TWP	Range	Water Body	Grantor/Grantee	Acres Owned	Acres Sold	Ease/Lease Acres In	Ease/Lease Acres Out	Transaction Date	Amount Paid	Amount Received
Rosebud (West Unit) FAS													
7314.1(01)	QCD	29	6N	40E	YELLOWSTONE RIVER	ROSEBUD COUNTY	7.00	0.00	0.00	0.00	25-APR-68	$0	$0
7314.1(02)	QCD	29	6N	40E	YELLOWSTONE RIVER	MDT	3.20	0.00	0.00	0.00	01-MAR-96	$0	$0
						Subtotal Site Acres:	10.20	0.00	0.00	0.00			
						Acres Sold:	0.00						
						Ease/Lease Acres In:	0.00						
							10.20	Rosebud (West Unit) FAS Total Acres					
Rosebud Battlefield SP													
7601.1(01)	WD	22	6S	39E	ROSEBUD CREEK	LSL RANCH, INC.	4883.00	0.00	0.00	0.00	10-OCT-78	$809,160	$0
7601.5(01)	GD	22	7S	39E	ROSEBUD CREEK	DNRC	0.00	1831.00	0.00	0.00	17-OCT-83	$0	$0
7601.6(A)01	ES	22	7S	39E	ROSEBUD CREEK	RANGE TELEPHONE COOPERATIVE	0.00	0.00	0.00	2.50	14-SEP-90	$0	$200
7601.8(01)	COR	22			ROSEBUD CREEK	N/A	0.00	0.00	0.00	0.00		$0	$0
						Subtotal Site Acres:	4,883.00	1,831.00	0.00	2.50			
						Acres Sold:	-1,831.00						
						Ease/Lease Acres In:	0.00						
							3,052.00	Rosebud Battlefield SP Total Acres					
Sanders WHPA													
7061.1(01)	QCD	33	6N	37E	YELLOWSTONE RIVER	GLACIER PARK COMPANY	0.26	0.00	0.00	0.00	02-NOV-90	$0	$0
						Subtotal Site Acres:	0.26	0.00	0.00	0.00			
						Acres Sold:	0.00						
						Ease/Lease Acres In:	0.00						
							0.26	Sanders WHPA Total Acres					
Seven Sisters FAS													
7049.1(02)	WD	27	21N	58E	YELLOWSTONE RIVER	ERVIN AND JANEL COTTER	2.00	0.00	0.00	0.00	07-OCT-81	$0	$0
						Subtotal Site Acres:	2.00	0.00	0.00	0.00			
						Acres Sold:	0.00						
						Ease/Lease Acres In:	0.00						
							2.00	Seven Sisters FAS Total Acres					
Seven Sisters WMA													
7052.1(01)	WD	27	21N	58E	YELLOWSTONE RIVER	WILLAM, NORA, ERVIN & JANEL COTTER	329.73	0.00	0.00	0.00	23-DEC-74	$187,556	$0

*.1=Fee Acquisition .2=Lease-In or R/W Easement .3=Conservation Easement .4=Exchange of Use .5=Disposal .6=R/W Easement Granted .7=Lease-Out .8=Misc .9=Reservation .10=Management Agreement

MONTANA FISH, WILDLIFE AND PARKS 2015 LAND BOOK

*File Number	Doc Type	County	TWP	Range	Water Body	Grantor/Grantee	Acres Owned	Acres Sold	Ease/Lease Acres In	Ease/Lease Acres Out	Transaction Date	Amount Paid	Amount Received
Seven Sisters WMA													
7052.1(02)	WD	27	21N	58E	YELLOWSTONE RIVER	ERVIN W. & JANEL COTTER	190.53	0.00	0.00	0.00	07-OCT-81	$119,700	$0
7052.1(03)	WD	27	21N	58E	YELLOWSTONE RIVER	WILLIAM C. & NORA COTTER	40.00	0.00	0.00	0.00	04-FEB-75	$0	$0
7052.1(04)	WD	27	21N	58E	YELLOWSTONE RIVER	LUCILLE J. SORENSEN	710.00	0.00	0.00	0.00	31-DEC-12	$621,000	$0
7052.1(05)	WD	27	21N	58E	YELLOWSTONE RIVER	LUCILLE J. SORENSEN	271.00	0.00	0.00	0.00	31-DEC-12	$664,000	$0
7052.5(01)	GD	27	21N	58E	YELLOWSTONE RIVER	TOD AND LAURA SORENSEN	0.00	2.42	0.00	0.00	27-MAR-14	$0	$7,744
7052.7(D)06	LS	27	21N	58E	YELLOWSTONE RIVER	STEVE PUST	0.00	0.00	0.00	323.00	10-JUN-14	$0	$0
						Subtotal Site Acres:	1,541.26	2.42	0.00	323.00			
						Acres Sold:	-2.42						
						Ease/Lease Acres In:	0.00						
							1,538.84	Seven Sisters WMA Total Acres					
Sidney Bridge FAS													
7275.1(01)	QCD	27	22N	59E	YELLOWSTONE RIVER	ROBERT L. BELL, JOAN L. BELL	2.37	0.00	0.00	0.00	23-JUL-93	$0	$0
7275.7(A)01	LS	27	22N	59E	YELLOWSTONE RIVER	HEADINGTON OIL, LIMITED PARTNERSHIP	0.00	0.00	0.00	2.37	06-JUN-06	$0	$210
						Subtotal Site Acres:	2.37	0.00	0.00	2.37			
						Acres Sold:	0.00						
						Ease/Lease Acres In:	0.00						
							2.37	Sidney Bridge FAS Total Acres					
South Sandstone FAS													
7315.1(01)	WD	39	7N	58E	SOUTH SANDSTONE RES.	RODNEY & ANGELA FROST	167.50	0.00	0.00	0.00	27-APR-75	$44,772	$0
7315.1(02)	WD	39	7N	58E	SOUTH SANDSTONE RES.	WELDON J. & MARTHA J. BIRDWELL	191.25	0.00	0.00	0.00	17-MAR-75	$38,300	$0
7315.2(E)01	FLES	39	7N	58E	SOUTH SANDSTONE RES.	DONALD R. & SHARON FRIED	0.00	0.00	240.00	0.00	28-FEB-75	$1,526	$0
7315.2(E)02	FLES	39	7N	58E	SOUTH SANDSTONE RES.	MAURICE F. & HELEN K. ALLERDINGS	0.00	0.00	0.25	0.00	29-JUL-75	$10	$0
7315.5(01)	BSD	39	7N	58E	S.SANDSTONE RES.	N/A	0.00	0.00	0.00	0.00	01-JUL-75	$0	$0
7315.8(01)	AGR	39			SOUTH SANDSTONE RES.	N/A	0.00	0.00	0.00	0.00	25-SEP-75	$0	$0
						Subtotal Site Acres:	358.75	0.00	240.25	0.00			
						Acres Sold:	0.00						
						Ease/Lease Acres In:	240.25						
							599.00	South Sandstone FAS Total Acres					
Stacey Creek Access Easement AFLW													
7805.9(01)	ES	09	1S	47E		SANDRA WOOD, BLANCHE WOOD, HELEN JONES	0.00	0.00	0.00	0.00	17-MAY-12	$0	$0

*.1=Fee Acquisition .2=Lease-In or R/W Easement .3=Conservation Easement .4=Exchange of Use .5=Disposal .6=R/W Easement Granted .7=Lease-Out .8=Misc .9=Reservation .10=Management Agreement

*File Number	Doc Type	County	TWP	Range	Water Body	Grantor/Grantee	Acres Owned	Acres Sold	Ease/Lease Acres In	Ease/Lease Acres Out	Transaction Date	Amount Paid	Amount Received
Stacey Creek Access Easement AFLW													
						Subtotal Site Acres:	0.00	0.00	0.00	0.00			
						Acres Sold:	0.00						
						Ease/Lease Acres In:	0.00						
							0.00	Stacey Creek Access Easement AFLW Total Acres					
Stipek FAS													
7285.1(01)	WD	16	17N	55E	YELLOWSTONE RIVER	GREG AND EVELYN HAGENSTON	36.97	0.00	0.00	0.00	28-SEP-09	$164,000	$0
7285.1(02)	WD	16	17N	55E	YELLOWSTONE RIVER	777 PROPERTIES, LLC	76.43	0.00	0.00	0.00	29-DEC-09	$331,000	$0
						Subtotal Site Acres:	113.40	0.00	0.00	0.00			
						Acres Sold:	0.00						
						Ease/Lease Acres In:	0.00						
							113.40	Stipek FAS Total Acres					
Three Mile WHPA													
7057.1(01)	QCD	16	17N	55E	YELLOWSTONE RIVER	GLACIER PARK COMPANY	37.03	0.00	0.00	0.00	02-NOV-90	$0	$0
						Subtotal Site Acres:	37.03	0.00	0.00	0.00			
						Acres Sold:	0.00						
						Ease/Lease Acres In:	0.00						
							37.03	Three Mile WHPA Total Acres					
Tongue River Reservoir SP													
7503.2(E)02	ES	22	8S	40E	TONGUE RIVER RES.	DECKER COAL COMPANY	0.00	0.00	1.86	0.00	14-JUN-84	$0	$0
7503.2(L)01	AGR	22	8S	40E	TONGUE RIVER RES.	DNRC	0.00	0.00	640.00	0.00	05-NOV-99	$0	$0
7503.8(01)	ES	22	8S	40E	TONGUE RIVER RES.	DECKER COAL COMPANY	0.00	0.00	0.00	0.00	10-OCT-90	$0	$0
						Subtotal Site Acres:	0.00	0.00	641.86	0.00			
						Acres Sold:	0.00						
						Ease/Lease Acres In:	641.86						
							641.86	Tongue River Reservoir SP Total Acres					
Twelve Mile Dam FAS													
7305.1(01)	WD	14	6N	48E	TONGUE RIVER	CARTER LEE, CHRIS A. & ROSE GRENZ	26.26	0.00	0.00	0.00	02-APR-79	$45,000	$0
7305.1(02)	WD	14	6N	48E	TONGUE RIVER	GEORGE M DECAMBRA	0.28	0.00	0.00	0.00	21-MAR-03	$2,500	$0
7305.2(L)03	LS	14	6N	48E	TONGUE RIVER	TONGUE & YELLOWSTONE R. IRRIGATION	0.00	0.00	0.18	0.00	14-JUL-94	$0	$0
7305.6(C)01	ES	14	6N	48E	TONGUE RIVER	OPAL AND MAYNARD BORNER	0.00	0.00	0.00	0.01	28-JUN-00	$0	$100

*.1=Fee Acquisition .2=Lease-In or R/W Easement .3=Conservation Easement .4=Exchange of Use .5=Disposal .6=R/W Easement Granted .7=Lease-Out .8=Misc .9=Reservation .10=Management Agreement

MONTANA FISH, WILDLIFE AND PARKS 2015 LAND BOOK

*File Number	Doc Type	County	TWP	Range	Water Body	Grantor/Grantee	Acres Owned	Acres Sold	Ease/Lease Acres In	Ease/Lease Acres Out	Transaction Date	Amount Paid	Amount Received
Twelve Mile Dam FAS													
						Subtotal Site Acres:	26.54	0.00	0.18	0.01			
						Acres Sold:	0.00						
						Ease/Lease Acres In:	0.18						
							26.72	Twelve Mile Dam FAS Total Acres					
War Dance Island WHPA													
7058.1(01)	QCD	16	18N	57E	YELLOWSTONE RIVER	GLACIER PARK COMPANY	11.53	0.00	0.00	0.00	02-NOV-90	$0	$0
						Subtotal Site Acres:	11.53	0.00	0.00	0.00			
						Acres Sold:	0.00						
						Ease/Lease Acres In:	0.00						
							11.53	War Dance Island WHPA Total Acres					
Totals for Region 7:						**Acres Owned**	**21,470.65**	**1,844.87**	**67,349.12**	**1,241.19**			
						Acres Sold:	**-1,844.87**						
						Easement/Lease Acres In:	**67,349.12**						
							86,974.90	**Total Acres with FWP Interest, Region 7**					

*.1=Fee Acquisition .2=Lease-In or R/W Easement .3=Conservation Easement .4=Exchange of Use .5=Disposal .6=R/W Easement Granted .7=Lease-Out .8=Misc .9=Reservation .10=Management Agreement

Region 9

Overall view of
Pittsburgh Courthouse
and Jackson Building

MONTANA FISH, WILDLIFE AND PARKS 2015 LAND BOOK

*File Number	Doc Type	County	TWP	Range	Water Body	Grantor/Grantee	Acres Owned	Acres Sold	Ease/Lease Acres In	Ease/Lease Acres Out	Transaction Date	Amount Paid	Amount Received
Als Office ADM													
9035.2(L)01	LS	05	10N	3W	N/A	REA INVESTMENTS	0.00	0.00	0.00	0.00	25-SEP-13	$91,181	$0
						Subtotal Site Acres:	0.00	0.00	0.00	0.00			
						Acres Sold:	0.00						
						Ease/Lease Acres In:	0.00						
							0.00	Als Office ADM Total Acres					
Blackfoot Telephone Cooperative MISC													
9850.8(01)		05			N/A	BLACKFOOT TELEPHONE COOPERATIVE, INC.	0.00	0.00	0.00	0.00	21-JUL-08	$0	$0
						Subtotal Site Acres:	0.00	0.00	0.00	0.00			
						Acres Sold:	0.00						
						Ease/Lease Acres In:	0.00						
							0.00	Blackfoot Telephone Cooperative MISC Total Acres					
Canyon Resources Minerals MISC													
9000.8(01)	DD	01	3N	10W		CR MONTANA CORPORATION	0.00	0.00	0.00	0.00	05-AUG-02	$0	$0
						Subtotal Site Acres:	0.00	0.00	0.00	0.00			
						Acres Sold:	0.00						
						Ease/Lease Acres In:	0.00						
							0.00	Canyon Resources Minerals MISC Total Acres					
Helena Airport Hangar ADM													
9004.2(L)01	LS	05	10N	3W	NA	HELENA REGIONAL AIRPORT BOARD	0.00	0.00	0.89	0.00	13-AUG-13	$4,122	$0
9004.7(E)02	LS	05	10N	3W	NA	WILDLIFE SERVICES, USDA	0.00	0.00	0.00	0.00	20-JUL-03	$0	$2,000
						Subtotal Site Acres:	0.00	0.00	0.89	0.00			
						Acres Sold:	0.00						
						Ease/Lease Acres In:	0.89						
							0.89	Helena Airport Hangar ADM Total Acres					
Helena Headquarters ADM													
9018.2(L)01	MISC	05	10N	3W	NA	MT. DEPT. OF ADMINISTRATION	0.00	0.00	0.00	0.00	24-JUN-76	$0	$0

*.1=Fee Acquisition .2=Lease-In or R/W Easement .3=Conservation Easement .4=Exchange of Use .5=Disposal .6=R/W Easement Granted .7=Lease-Out .8=Misc .9=Reservation .10=Management Agreement

MONTANA FISH, WILDLIFE AND PARKS 2015 LAND BOOK

*File Number	Doc Type	County	TWP	Range	Water Body	Grantor/Grantee	Acres Owned	Acres Sold	Ease/Lease Acres In	Ease/Lease Acres Out	Transaction Date	Amount Paid	Amount Received
Helena Headquarters ADM													
						Subtotal Site Acres:	0.00	0.00	0.00	0.00			
						Acres Sold:	0.00						
						Ease/Lease Acres In:	0.00						
							0.00	Helena Headquarters ADM Total Acres					
Helena Warehouse ADM													
9009.1(01)	DD	05	10N	3W		PORTER BROS. CORPORATION	76.92	0.00	0.00	0.00	06-AUG-51	$10,000	$0
9009.1(02)	WD	05	10N	3W		SISTERS OF CHARITY OF LEAVENWORTH	4.64	0.00	0.00	0.00	30-JAN-56	$1,000	$0
9009.1(03)	WD	05	10N	3W	NA	SUNLIGHT DEVELOPMENT CO.	0.23	0.00	0.00	0.00	16-MAR-89	$500	$0
9009.1(04)	WD	05	10N	3W	NA	LARRY ARTHUR	3.25	0.00	0.00	0.00	23-DEC-92	$0	$0
9009.2(E)01	RDES	05	10N	3W	N/A	MICHAEL HIEL AND JEFFREY HIEL	0.00	0.00	0.00	0.00	25-APR-97	$0	$0
9009.5(01)	GD	05	10N	3W		SUNLIGHT DEVELOPMENT CO.	0.00	25.00	0.00	0.00	21-DEC-89	$0	$0
9009.5(02)	GD	05	10N	3W	NA	LARRY ARTHUR DBA LA-LAND	0.00	37.00	0.00	0.00	23-DEC-92	$0	$0
9009.5(03)	GD	05	10N	3W	NONE	MIKAL KELLNER FOUNDATION FOR ANIMALS	0.00	8.13	0.00	0.00	03-APR-02	$0	$0
9009.6(A)01	ES	05	10N	3W		MOUNTAIN STATES TELEPHONE&TELEGRAPH	0.00	0.00	0.00	0.00	09-NOV-89	$0	$344
9009.6(A)02	ES	05	10N	3W	NA	MONTANA POWER COMPANY	0.00	0.00	0.00	0.03	16-DEC-71	$0	$210
9009.6(A)03	ES	05	10N	3W	N/A	MICHAEL HIEL AND JEFFREY HIEL	0.00	0.00	0.00	0.00	13-AUG-96	$0	$0
9009.6(A)04	RWES	05	10N	3W	NONE	QWEST CORPORATION INC	0.00	0.00	0.00	0.18	08-MAY-01	$0	$2,688
9009.6(A)05	ES	05	10N	3W		NORTHWESTERN CORPORATION	0.00	0.00	0.00	0.00	28-FEB-14	$0	$3,741
9009.6(B)01	RWES	05	10N	3W	NA	MDT	0.00	0.00	0.00	1.43	19-JUL-54	$0	$0
9009.6(B)02	RDES	05	10N	3W	N/A	MICHAEL HIEL AND JEFFREY HIEL	0.00	0.00	0.00	0.00	25-APR-97	$0	$0
9009.8(01)	MISC	05	10N	3W	NA	N/A	0.00	0.00	0.00	0.00		$0	$0
9009.8(02)	COR	05	10N	3W		N/A	0.00	0.00	0.00	0.00		$0	$0
9009.9(01)	ES	05	10N	3W		CITY OF HELENA	0.00	0.00	0.00	0.00	20-MAY-60	$0	$0
9009.9(02)	GD	05	10N	3W	NONE	MIKAL KELLNER FOUNDATION FOR ANIMALS	0.00	0.00	0.00	0.00	03-APR-02	$0	$0
						Subtotal Site Acres:	85.04	70.13	0.00	1.64			
						Acres Sold:	-70.13						
						Ease/Lease Acres In:	0.00						
							14.91	Helena Warehouse ADM Total Acres					
Sagebrush Leases MISC													
9190.8(01)		55				SAGEBRUSH LEASE PROGRAM COOPERATORS	0.00	0.00	0.00	0.00		$0	$0

*.1=Fee Acquisition .2=Lease-In or R/W Easement .3=Conservation Easement .4=Exchange of Use .5=Disposal .6=R/W Easement Granted .7=Lease-Out .8=Misc .9=Reservation .10=Management Agreement

MONTANA FISH, WILDLIFE AND PARKS 2015 LAND BOOK

*File Number	Doc Type	County	TWP	Range	Water Body	Grantor/Grantee	Acres Owned	Acres Sold	Ease/Lease Acres In	Ease/Lease Acres Out	Transaction Date	Amount Paid	Amount Received
Sagebrush Leases MISC													
						Subtotal Site Acres:	0.00	0.00	0.00	0.00			
						Acres Sold:	0.00						
						Ease/Lease Acres In:	0.00						
							0.00	Sagebrush Leases MISC Total Acres					
Snowmobile Bridges Statewide ADM													
9805.8(01)	AGR	00			MULTIPLE	U.S. DEPARTMENT OF TRANSPORTATION	0.00	0.00	0.00	0.00		$0	$0
						Subtotal Site Acres:	0.00	0.00	0.00	0.00			
						Acres Sold:	0.00						
						Ease/Lease Acres In:	0.00						
							0.00	Snowmobile Bridges Statewide ADM Total Acres					
Statewide LWCF Conversion MISC													
9820.8(01)	MISC	00			MULTIPLE	N/A	0.00	0.00	0.00	0.00		$0	$0
						Subtotal Site Acres:	0.00	0.00	0.00	0.00			
						Acres Sold:	0.00						
						Ease/Lease Acres In:	0.00						
							0.00	Statewide LWCF Conversion MISC Total Acres					
Statewide Oil and Gas Admin. ADM													
9898.7(A)01	MOU	00			N/A	DNRC	0.00	0.00	0.00	0.00	29-AUG-13	$0	$210
						Subtotal Site Acres:	0.00	0.00	0.00	0.00			
						Acres Sold:	0.00						
						Ease/Lease Acres In:	0.00						
							0.00	Statewide Oil and Gas Admin. ADM Total Acres					
Statewide Sikes Act MOUs ADM													
9800.8(01)	MOU	19	25N	9E		N/A	0.00	0.00	0.00	0.00		$0	$0
						Subtotal Site Acres:	0.00	0.00	0.00	0.00			
						Acres Sold:	0.00						
						Ease/Lease Acres In:	0.00						
							0.00	Statewide Sikes Act MOUs ADM Total Acres					
Statewide Water Rights/Leases ADMF													

*.1=Fee Acquisition .2=Lease-In or R/W Easement .3=Conservation Easement .4=Exchange of Use .5=Disposal .6=R/W Easement Granted .7=Lease-Out .8=Misc .9=Reservation .10=Management Agreement

MONTANA FISH, WILDLIFE AND PARKS 2015 LAND BOOK

*File Number	Doc Type	County	TWP	Range	Water Body	Grantor/Grantee	Acres Owned	Acres Sold	Ease/Lease Acres In	Ease/Lease Acres Out	Transaction Date	Amount Paid	Amount Received
Statewide Water Rights/Leases ADMF													
9815.8(01)	LS	00			MULTIPLE	N/A	0.00	0.00	0.00	0.00		$0	$0
						Subtotal Site Acres:	0.00	0.00	0.00	0.00			
						Acres Sold:	0.00						
						Ease/Lease Acres In:	0.00						
							0.00	Statewide Water Rights/Leases ADMF Total Acres					
Statewide Waterfowl Habitat ES ADMW													
9810.8(01)	AGR	00			MULTIPLE	MULTIPLE	0.00	0.00	0.00	0.00		$0	$0
						Subtotal Site Acres:	0.00	0.00	0.00	0.00			
						Acres Sold:	0.00						
						Ease/Lease Acres In:	0.00						
							0.00	Statewide Waterfowl Habitat ES ADMW Total Acres					
Virginia City MISC													
9600.8(01)	WD	25	6S	3W	N/A	BOVEY RESTORATION ET AL - MULTIPLE	0.00	0.00	0.00	0.00	27-JUL-94	$0	$0
						Subtotal Site Acres:	0.00	0.00	0.00	0.00			
						Acres Sold:	0.00						
						Ease/Lease Acres In:	0.00						
							0.00	Virginia City MISC Total Acres					
Totals for Region 9:						**Acres Owned**	**85.04**	**70.13**	**0.89**	**1.64**			
						Acres Sold:	**-70.13**						
						Easement/Lease Acres In:	**0.89**						
							15.80	**Total Acres with FWP Interest, Region 9**					

*.1=Fee Acquisition .2=Lease-In or R/W Easement .3=Conservation Easement .4=Exchange of Use .5=Disposal .6=R/W Easement Granted .7=Lease-Out .8=Misc .9=Reservation .10=Management Agreement

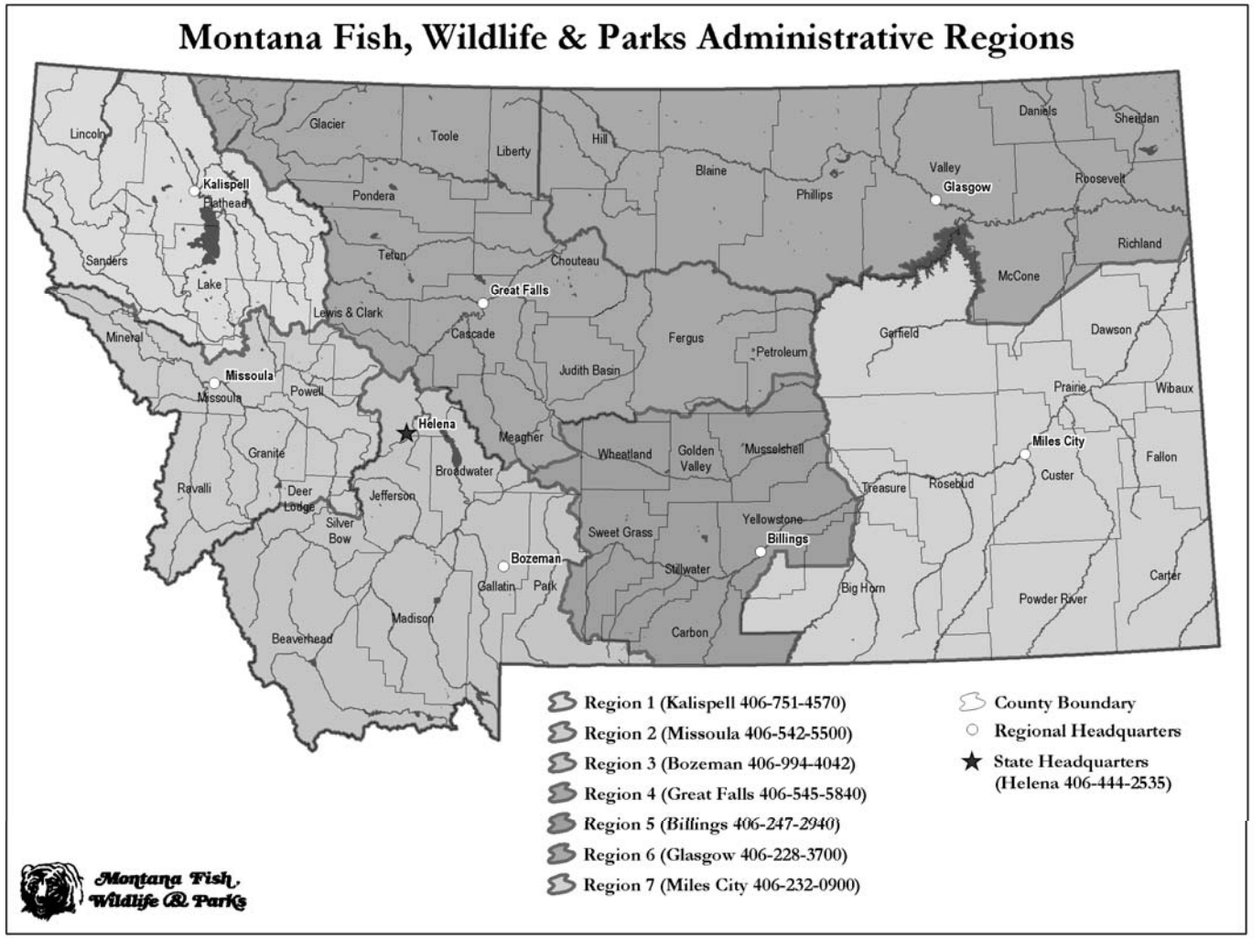
Montana Fish, Wildlife & Parks Administrative Regions
Lincoln
Kalispell
Flathead
Glacier
Toole
Liberty
Hill
Blaine
Phillips
Valley
Glasgow
Daniels
Sheridan
Roosevelt
Richland
McCone
Pondera
Teton
Chouteau
Great Falls
Sanders
Lake
Lewis & Clark
Cascade
Mineral
Missoula
Missoula
Powell
Fergus
Petroleum
Judith Basin
Garfield
Dawson
Prairie
Wibaux
Helena
Meagher
Wheatland
Golden Valley
Musselshell
Miles City
Fallon
Granite
Broadwater
Ravalli
Deer Lodge
Jefferson
Silver Bow
Treasure
Rosebud
Custer
Yellowstone
Billings
Sweet Grass
Bozeman
Stillwater
Gallatin
Park
Big Horn
Carter
Powder River
Madison
Carbon
Beaverhead
Region 1 (Kalispell 406-751-4570)
Region 2 (Missoula 406-542-5500)
Region 3 (Bozeman 406-994-4042)
Region 4 (Great Falls 406-545-5840)
Region 5 (Billings 406-247-2940)
Region 6 (Glasgow 406-228-3700)
Region 7 (Miles City 406-232-0900)
County Boundary
Regional Headquarters
State Headquarters
(Helena 406-444-2535)
Montana Fish, Wildlife & Parks

MONTANA FISH, WILDLIFE AND PARKS
ACREAGE TOTAL BY PROGRAM
FEBRUARY 2015

DIVISION	ACRES OF FEE TITLE	ACRES OF LEASED LAND AND RIGHTS OF WAY	TOTAL ACRES UNDER FWP CONTROL	ACRES OF CONSERVATION EASEMENT	TOTAL ACRES OF FWP INTEREST
ADMINISTRATION	128.69	7,014.20	7,142.90	0.00	**7,142.90**
FISHERIES	18,324.99	3,808.60	22,133.59	28,143.53	**50,277.12**
WILDLIFE	372,960.85	75,041.99	448,002.84	436,399.12	**884,401.96**
PARKS	35,753.16	4,309.51	40,062.67	2,885.17	**42,947.84**
TOTAL	**427,167.69**	**90,174.30**	**517,342.00**	**467,427.82**	**984,769.82**

This table does not include land enrolled in the Wildlife Division's Montana Sagebrush Initiative Program. The program, based on 30-year agreements with landowners to conserve sagebrush habitat, covers 32 properties and totals 197,891 acres.

MONTANA FISH, WILDLIFE AND PARKS
2015 LAND BOOK

ACREAGE SUMMARY - LAND OWNED BY FWP

FEE ACQUISITIONS (adjusted for disposals)

SITE TYPE	REGION 1	REGION 2	REGION 3	REGION 4	REGION 5	REGION 6	REGION 7	REGION 9	**TOTAL**
ADM	2.93	14.48	0.00	0.00	3.35	2.57	7.72	14.91	**45.96**
ADMF	67.57	0.00	0.00	0.00	0.00	0.00	0.00	0.00	**67.57**
ADMW	0.00	0.00	0.00	15.16	0.00	0.00	0.00	0.00	**15.16**
AFLF	0.00	0.00	111.78	0.00	0.00	0.00	0.00	0.00	**111.78**
FAS	3,598.69	3,049.02	5,103.83	1,158.45	2,521.88	336.60	957.44	0.00	**16,725.90**
FCA	1,001.10	20.00	0.00	0.00	0.00	0.00	0.00	0.00	**1,021.10**
HTC	105.18	7.31	0.00	15.68	99.25	0.00	238.79	0.00	**466.20**
AFLP	0.73	398.81	51.20	913.92	82.10	1.00	0.00	0.00	**1,447.76**
SP	2,940.17	6,575.84	4,535.10	4,357.42	650.21	450.00	14,796.65	0.00	**34,305.40**
AFLW	0.00	0.00	26.80	40.00	0.00	0.00	0.00	0.00	**66.80**
WHPA	366.65	0.00	2.82	0.00	0.00	0.00	51.34	0.00	**420.81**
WMA	14,230.57	131,929.04	118,663.59	86,186.46	8,882.48	9,007.26	3,573.84	0.00	**372,473.24**
TOTAL	**22,313.59**	**141,994.50**	**128,495.11**	**92,687.09**	**12,239.27**	**9,797.43**	**19,625.78**	**14.91**	**427,167.67**

MONTANA FISH, WILDLIFE AND PARKS
2015 LAND BOOK

ACREAGE SUMMARY - LAND LEASED BY FWP OR HELD BY RIGHT-OF-WAY EASEMENT

DOES NOT INCLUDE:
(FWP FEE TITLE OR CONSERVATION EASEMENT LAND)

SITE TYPE	REGION 1	REGION 2	REGION 3	REGION 4	REGION 5	REGION 6	REGION 7	REGION 9	**TOTAL**
ADM	0.00	0.00	6.57	0.00	0.50	0.00	0.00	0.89	**7.96**
ADME	0.00	0.00	1.24	0.00	0.00	0.00	0.00	0.00	**1.24**
ADMW	0.00	0.00	0.00	5.00	0.00	0.00	0.00	0.00	**5.00**
MISC	0.00	0.00	7,000.00	0.00	0.00	0.00	0.00	0.00	**7,000.00**
AFLF	171.61	17.59	0.00	0.00	40.00	9.00	1.00	0.00	**239.20**
FAS	71.05	255.05	814.53	547.78	150.96	505.40	450.88	0.00	**2,795.65**
FCA	0.00	418.18	0.00	0.00	93.69	0.00	0.00	0.00	**511.87**
FT	0.00	0.40	30.00	0.00	0.00	0.00	0.00	0.00	**30.40**
HTC	101.17	0.00	26.61	19.12	1.00	37.00	46.58	0.00	**231.48**
AFLP	36.80	0.00	49.24	0.00	0.00	0.00	357.28	0.00	**443.32**
SP	274.87	76.22	627.77	1,164.30	314.18	0.00	1,408.85	0.00	**3,866.19**
AFLW	0.00	5.00	6.21	3,204.90	0.00	0.00	0.00	0.00	**3,216.11**
WHPA	4.49	1,360.00	0.00	0.00	0.00	0.00	121.00	0.00	**1,485.49**
WMA	16.06	17,869.19	24,985.90	21,349.13	814.66	4,863.72	441.73	0.00	**70,340.39**
TOTAL	**676.05**	**20,001.63**	**33,548.07**	**26,290.23**	**1,414.99**	**5,415.12**	**2,827.32**	**0.89**	**90,174.30**

MONTANA SAGEBRUSH INITIATIVE PROGRAM LEASES

Cooperator Name or Business Name	Region	County	Acreage
MAY, VIRGINIA	7	TREASURE	320
THOMPSON, PHILLIP & LORRAIN	7	ROSEBUD	320
BERGIN LAND AND LIVESTOCK, LTD CO	7	ROSEBUD & GARFIELD	4,001
BIERY, DANIEL & RICHARD	7	ROSEBUD	11,016
54 LIVESTOCK CO	5	MUSSELSHELL	2,043
PHILLIPS, DEBRA	7	ROSEBUD & GARFIELD	4,296
FROZE TO DEATH GRAZING DISTRICT	7	TREASURE	1,250
COHAGEN LAND & CATTLE CO., LLC	7	GARFIELD	39,868
ANDERSON, MONROE	6	PHILLIPS	960
DEGNER RANCH	4	PETROLEUM & FERGUS	2,121
FROZE TO DEATH LAND COMPANY	7	TREASURE	47,771
T-7 RANCH COMPANY	5	PETROLEUM	5,145
DENNEWITZ, MILDRED	5	GOLDEN VALLEY	320
HANSEN, GERALD	5	GOLDEN VALLEY	600
MC RAE, JACK	7	GARFIELD	800
CROSBY BROTHERS	7	ROSEBUD	4,480
BTC OIL PROPERTIES	5	MUSSELSHELL	625
FOSTERLING LIVING TRUST	5	CARBON	638
GREBE FAMILY LIMITED PARTNERSHIP	7	ROSEBUD	14,606
VASSAR, JOHN & RUTH	7	FALLON	3,218
BIERY, DANIEL & RICHARD	7	ROSEBUD	6,741
T-7 RANCH COMPANY	5	MUSSELSHELL	3,082
JOSEPH W. HOCHMUTH & MARY HOCHMUTH HEINE TRUST	5	MUSSELSHELL	3,048
ANDERSON, WILLIAM	6	PHILLIPS	757
GRAY, JANET ELAINE	4	FERGUS	160
LAZY J HANGING RANCH, INC.	7	FALLON	6,237
BIG DRY ANGUS RANCH CO.	7	GARFIELD	3,284
THOENY, STEVEN & PATRICIA	7	ROSEBUD	2,008
THOENY, STEVEN & PATRICIA	7	ROSEBUD	7,622
KILLEN LAND & LIVESTOCK CO	7	ROSEBUD	14,038
T-7 RANCH COMPANY	5	PETROLEUM	640
45 HOLDINGS, LLC.	5	MUSSELSHELL & PETROLEUM	5,876
		Total Acreage All Contracts	**197,891**

County	Lease Acres
Rosebud	66,888
Treasure	49,341
Garfield	46,192
Musselshell	13,429
Fallon	9,455
Petroleum	8,126
Phillips	1,717
Fergus	1,185
Golden Valley	920
Carbon	638

MONTANA FISH, WILDLIFE AND PARKS

2015 LAND BOOK

Conservation Easements Held by FWP

REGION	SITE NAME	TYPE	FILE NUMBER	ACRES	AGREEMENT DATE	FUNDING SOURCE
1	**Bull River Vista CE**	**WCE**	1165.3(01)	574.09	February 9, 2005	Donation
1	**Dancing Prairie CE**	**WCE**	1065.3(01)	680.00	October 27, 1995	Mitigation Trust Fund
1	**Kootenai Valleys CE**	**WCE**	1068.3(01)	27,991.20	December 13, 2012	Montana Fish & Wildlife Conservation Trust Habitat Conservation Program Forest Legacy, Donation
1	**North Swan Valley CE**	**WCE**	1170.3(01)	7,203.64	September 1, 2006	Forest Legacy, Other, Bonneville Power Administration
1	**Roundhorn CE**	**WCE**	1101.3(01)	20.01	December 10, 1993	Donation
1	**Seabaugh Wylie Slough CE**	**WCE**	1150.3(01)	449.00	September 27, 2004	Migratory Game Bird License, Donation, North American Wetland Conservation Act Funds Farm & Ranchland Protection Program Bonneville Power Administration
1	**Swan River CE**	**FCE**	1130.3(01)	4,871.83	December 1, 2010	Habitat Conservation Program, Donation
1	**Thompson-Fisher CE**	**WCE**	1120.3(01)	142,015.24	December 20, 2000 May 24, 2001 September 23, 2002 December 13, 2002 September 26, 2003	Habitat Conservation Program, Donation, Forest Legacy, Other, Mitigation Trust Fund
1	**West Swan Valley CE**	**FCE**	1132.3(01)	4,477.00	December 3, 2010	Bonneville Power Administration
2	**Blackfoot River CE**	**FCE**	2735.3(01)	1,225.00	November 2, 1983	Coal Tax
2	**Blackfoot-Clearwater CE**	**WCE**	2110.3(01)	6,849.48	March 15, 2004	House Bill 526
2	**Bolin Ranches CE**	**WCE**	2070.3(01)	5,204.00	May 20, 1997	House Bill 526, Donation, Other
2	**Brown Valley CE**	**WCE**	2065.3(01) 2065.3(02) 2065.3(03)	2,073.39	December 18, 1995, December 27, 2000, October 8, 2008	House Bill 526, Donation
2	**Clearwater Junction CE**	**WCE**	2100.3(01)	253.60	January 15, 1998	License, Pittman Robertson
2	**Dalton Mountain CE**	**WCE**	2150.3(01)	2,729.15	September 9, 2008	Forest Legacy, Donation
2	**Dalton Mountain CE**	**WCE**	2150.3(02)	2,182.38	August 26, 2008	Forest Legacy, Donation

MONTANA FISH, WILDLIFE AND PARKS

2015 LAND BOOK

Conservation Easements Held by FWP

REGION	SITE NAME	TYPE	FILE NUMBER	ACRES	AGREEMENT DATE	FUNDING SOURCE
2	**Douglas Creek CE**	**WCE**	2196.3(01)	1,360.00	May 24, 2013	Forest Legacy, Donation
2	**Elliot & McKinstry CE**	**FCE**	2228.3(01)	129.62	December 22, 1986	License, Other, Donation
2	**Gillies Ranch CE**	**WCE**	2080.3(01)	1,554.00	October 17, 1997	Bighorn Sheep Fund, Donation, License, Other
2	**Lewis Ranch CE**	**WCE**	2075.3(01)	155.00	July 23, 1997	House Bill 526, Donation
2	**Lost Creek Corridor CE**	**FCE**	2058.3(01)	30.00	June 9, 2009	Montana Natural Resource Damage Program
2	**Manley Ranch CE**	**WCE**	2105.3(01)	4,636.00	March 13, 2001	House Bill 526, Donation, Other, Montana Natural Resource Damage Program
2	**Mannix CE**	**WCE**	2095.3(01)	3,000.00	October 26, 1994	House Bill 526
2	**Murnik-Stasny CE**	**FCE**	2490.3(01)	78.66	September 21, 1998	Donation
2	**Murray Creek CE**	**WCE**	2195.3(01)	1,437.20	May 24, 2013	Forest Legacy, Donation
2	**Murray Douglas CE**	**WCE**	2197.3(01)	7,930.16	May 24, 2013	Forest Legacy, Donation
2	**North Chamberlain CE**	**FCE**	2120.3(01)	13,410.55	July 27, 2010	Donation, Habitat Conservation Program
2	**Opsata CE**	**WCE**	2103.3(01)	374.00	March 10, 2003	Migratory Game Bird License
2	**Reinoehl CE**	**WCE**	2090.3(01)	634.00	January 15, 1998	Pittman Robertson, License
2	**Sinelnik CE**	**FCE**	2227.3(01)	80.00	March 21, 1985	Donation
2	**Sunset Hill CE**	**FCE**	2124.3(01)	3,440.00	July 26, 2010	Habitat Conservation Program
2	**Travelers' Rest CE**	**SP**	2535.3(01)	10.00	January 24, 2006	Donation
3	**Bear Creek Angus CE**	**WCE**	3072.3(01) 3072.3(02)	5,918.00	November 21, 1994 November 29, 2001	House Bill 526
3	**Dome Mountain CE**	**WCE**	3059.3(01)	160.00	September 28, 1990	House Bill 526
3	**Dragging Y CE**	**WCE**	3105.3(01)	14,650.00	January 4, 2001	House Bill 526

MONTANA FISH, WILDLIFE AND PARKS

2015 LAND BOOK

Conservation Easements Held by FWP

REGION	SITE NAME	TYPE	FILE NUMBER	ACRES	AGREEMENT DATE	FUNDING SOURCE
3	**Fred & Lynn Hirschy CE**	**WCE**	3053.3(01)	1,360.00	January 7, 1998	House Bill 526
3	**Grady Ranches CE**	**WCE**	3100.3(01)	12,931.68	April 1, 1998	House Bill 526, Donation
3	**Hahn CE**	**WCE**	3055.3(01)	1,685.00	July 10, 1998	House Bill 526
3	**Jack Hirschy Livestock, Inc. CE**	**WCE**	3052.3(01)	9,468.75	December 11, 1997	House Bill 526
3	**Keogh CE**	**WCE**	3095.3(01)	7,105.99	March 22, 1996	House Bill 526
3	**Maher CE**	**WCE**	3075.3(01)	880.00	November 10, 1994	House Bill 526
3	**Mill Creek CE**	**FCE**	3127.3(01)	270.00	November 24, 1987	Donation
3	**O'Connell Lyons Creek CE**	**WCE**	3061.3(01)	4,153.84	September 4, 1996	House Bill 526
3	**Odell Creek Wetlands CE**	**WCE**	3110.3(01)	225.00	May 22, 2008	Donation
3	**Sieben Lyons Creek CE**	**WCE**	3060.3(01)	4,040.00	September 4, 1996	House Bill 526
3	**Sieben Rattlesnake Creek CE**	**WCE**	3062.3(01)	10,866.90	September 4, 1996	House Bill 526
3	**Sourdough Creek CE**	**WCE**	3080.3(01)	230.00	December 22, 1980	Donation
3	**Storey Ranch CE**	**WCE**	3073.3(01)	1,922.04	December 12, 1998	House Bill 526
3	**Storey-Madison Ranch CE**	**WCE**	3074.3(01)	1,605.36	November 30, 1998	House Bill 526
3	**WH Ranch CE**	**WCE**	3070.3(01)	1,584.22	October 9, 1996	House Bill 526
4	**Bay Ranch CE**	**WCE**	4055.3(01)	3,869.00	December 17, 1996	House Bill 526
4	**Bird Creek-I CE**	**WCE**	4150.3(01)	1,310.42	May 16, 2007	Farm & Ranchland Protection Program, House Bill 526, Donation, Other
4	**Bird Creek-II CE**	**WCE**	4150.3(02)	2,292.00	May 16, 2007	House Bill 526, Donation
4	**Burleigh CE**	**FCE**	4065.3(01)	68.87	October 17, 1986	License

MONTANA FISH, WILDLIFE AND PARKS

2015 LAND BOOK

Conservation Easements Held by FWP

REGION	SITE NAME	TYPE	FILE NUMBER	ACRES	AGREEMENT DATE	FUNDING SOURCE
4	**Chokecherry Bend CE**	**WCE**	4155.3(01)	801.07	January 20, 2012	Farm & Ranchland Protection Program Montana Fish & Wildlife Conservation Trust House Bill 526, Upland Game Bird, Donation, Other
4	**Coffee Creek CE**	**WCE**	4095.3(01)	800.00	December 6, 2010	House Bill 526, Upland Game Bird
4	**Edwards CE**	**WCE**	4050.3(01)	318.00	April 30, 1995	House Bill 526, Donation, Other
4	**Harris Land & Cattle Co. CE**	**WCE**	4060.3(01)	10,013.05	April 2, 1998	House Bill 526
4	**Lewis & Clark Heritage Greenway CE**	**SP**	4502.3(01)	2,420.17	November 4, 1999 December 20, 2004	Donation
4	**Machler CE**	**FCE**	4070.3(01)	62.00	January 2, 2007	License
4	**Moline CE**	**WCE**	4080.3(01)	4,900.82	December 31, 2010	House Bill 526, Donation
4	**North Shore Missouri River CE**	**SP**	4510.3(01)	5.00	November 20, 2008	Donation
4	**Raundal Coulee CE**	**WCE**	4120.3(01)	2,595.76	February 26, 2014	House Bill 526
4	**Riverdale CE**	**WCE**	4079.3(01)	850.00	December 28, 2010	House Bill 526, Upland Game Bird, Other, Farm & Ranchland Protection Program, Donation
4	**Smith River/Deep Creek CE**	**SP**	4747.3(01)	240.00	December 28, 2007	Donation
4	**Sulphur Springs CE**	**SP**	4610.3(01)	160.00	September 17, 2004	Donation
5	**Pictograph Cave**	**SP**	5516.3(01)	50.00	August 30, 1994	Coal Tax
6	**Buffalo Coulee CE**	**WCE**	6130.3(01)	2,778.45	November 13, 2014	House Bill 526
6	**Cottonwood Bend CE**	**WCE**	6095.3(01)	159.00	October 14, 2010	Montana Fish & Wildlife Conservation Trust Upland Game Bird
6	**Cowell CE**	**WCE**	6080.3(01)	4,489.00	February 1, 2001	House Bill 526

MONTANA FISH, WILDLIFE AND PARKS

2015 LAND BOOK

Conservation Easements Held by FWP

REGION	SITE NAME	TYPE	FILE NUMBER	ACRES	AGREEMENT DATE	FUNDING SOURCE
6	**Gordon Cattle CE**	**WCE**	6082.3(01)	15,157.00	October 30, 2003	House Bill 526, Donation
6	**Hart CE**	**WCE**	6090.3(01)	402.00	January 8, 2007	House Bill 526, Other
6	**Lower Beaver Creek CE**	**WCE**	6093.3(01)	462.00	January 18, 2011	Montana Fish & Wildlife Conservation Trust House Bill 526, Upland Game Bird
6	**Milk River Brazil Creek CE**	**WCE**	6110.3(01)	612.00	June 27, 2008	House Bill 526, License, Upland Game Bird
6	**South Ranch CE**	**WCE**	6075.3(01)	18,172.53	January 24, 1994	House Bill 526, Donation
6	**Tampico Ranch CE**	**WCE**	6125.3(01)	3,802.90	January 21, 1994	House Bill 526, Donation
7	**Bice CE**	**WCE**	7080.3(01)	13,440.00	July 3, 2002	House Bill 526
7	**Brewer CE**	**WCE**	7056.3(01)	17,849.50	January 21, 1994	House Bill 526, Donation
7	**Buxbaum CE**	**WCE**	7070.3(01)	6,044.53	September 17, 1997	House Bill 526
7	**Fluss Ranch CE**	**WCE**	7075.3(01)	13,851.00	November 29, 2000	House Bill 526
7	**Hirsch Ranch-I CE**	**WCE**	7050.3(01)	10,668.77	November 23, 1999	House Bill 526
7	**Hirsch Ranch-II CE**	**WCE**	7050.3(02)	2,668.00	July 3, 2002	House Bill 526
TOTAL ACRES: 467,427.82						

MONTANA FISH, WILDLIFE AND PARKS LAND INTEREST
ACRES BY COUNTY - 2015 LAND BOOK

COUNTY	ACRES IN FEE TITLE	ACRES IN CONSERVATION EASEMENT	ACRES IN LEASE OR RIGHT-OF-WAY
SILVER BOW	15,742.48	0.00	1,148.48
CASCADE	12,047.80	8,078.66	1,802.55
YELLOWSTONE	4,515.93	50.00	803.04
MISSOULA	42,262.48	11,690.04	5,768.89
LEWIS AND CLARK	38,516.70	36,179.42	14,403.70
GALLATIN	11,434.74	1,110.00	703.93
FLATHEAD	3,909.13	10,410.84	116.80
FERGUS	6,910.70	930.87	45.82
POWDER RIVER	0.00	6,755.39	2.90
CARBON	1,179.81	0.00	306.52
PHILLIPS	1,075.93	4,489.00	1,762.57
HILL	5,534.63	0.00	2,862.93
RAVALLI	9,027.67	7,432.39	48.82
CUSTER	567.77	26,989.22	3.97
LAKE	9,563.81	16,552.47	267.30
DAWSON	11,770.16	0.00	540.92
ROOSEVELT	41.28	0.00	0.00
BEAVERHEAD	20,671.25	25,478.75	9,738.55
CHOUTEAU	1,393.91	14,913.87	4.80
VALLEY	258.02	26,388.88	479.57
TOOLE	5,926.46	0.00	0.00
BIG HORN	3,656.85	0.00	689.42
MUSSELSHELL	0.00	0.00	0.00
BLAINE	0.00	15,157.00	50.00
MADISON	21,236.07	9,670.40	8,636.39
PONDERA	1,343.45	0.00	492.24
RICHLAND	3,947.43	6,044.53	686.21
POWELL	37,467.55	34,365.48	11,651.01
ROSEBUD	39.38	0.00	32.82
DEER LODGE	61,270.96	1,692.88	2,609.29
TETON	17,976.75	0.00	8,612.04
STILLWATER	3,835.14	0.00	195.15
TREASURE	1,262.34	0.00	166.80
SHERIDAN	450.00	0.00	0.00
SANDERS	3,356.91	74,804.35	23.06
JUDITH BASIN	8,710.99	0.00	741.49
DANIELS	3.87	0.00	61.57
GLACIER	0.00	0.00	0.00
FALLON	358.75	0.00	240.25
SWEET GRASS	516.97	0.00	0.83
McCONE	0.00	0.00	0.00
CARTER	10.34	10,881.66	320.00
BROADWATER	164.69	1,685.00	5,000.00
WHEATLAND	1,601.33	0.00	228.43
PRAIRIE	2.34	13,851.00	4.96
GRANITE	31.98	5,179.62	429.64
MEAGHER	3,543.73	0.00	520.18
LIBERTY	0.00	0.00	0.00
PARK	5,398.31	430.00	7,196.52
GARFIELD	0.00	0.00	342.00
JEFFERSON	2,454.90	7,105.99	8.09
WIBAUX	0.00	0.00	0.00
GOLDEN VALLEY	0.00	0.00	0.00
MINERAL	40,692.21	0.00	154.98
PETROLEUM	0.00	2,595.76	0.00
LINCOLN	5,483.73	86514.34	268.90
TOTALS	**427,168**	**467,428**	**90,174**

LANDS UNDER MANAGEMENT OF
MONTANA FISH, WILDLIFE and PARKS'
February 2015

	ACRES HELD BY:				
SITE TYPE	FEE TITLE	LEASE/PERMIT/EASEMENT	CONSERVATION EASEMENT	TOTAL	NUMBER OF SITES
ADM	45.96	7.96	0.00	53.92	23
ADME	0.00	1.24	0.00	1.24	1
ADMF	67.57	0.00	0.00	67.57	3
ADMW	15.16	5.00	0.00	20.16	4
MISC	0.00	7,000.00	0.00	7,000.00	9
SUBTOTALS ADMINISTRATIVE SITES	**128.69**	**7,014.20**	**0.00**	**7,142.89**	**40**
AFLF	111.78	239.20	0.00	350.98	13
BP	0.00	0.00	0.00	0.00	2
FAS	16,725.90	2,795.65	0.00	19,521.55	342
FCA	1,021.10	511.87	0.00	1,532.97	8
FCE	0.00	0.00	28,143.53	28,143.53	14
FT	0.00	30.40	0.00	30.40	2
HTC	466.20	231.48	0.00	697.68	19
SUBTOTALS FISHERIES SITES	**18,324.98**	**3,808.60**	**28,143.53**	**50,277.11**	**400**
AFLP	1,447.76	443.32	0.00	1,891.08	13
SP	34,305.40	3,866.19	2,885.17	41,056.76	80
SUBTOTALS PARKS SITES	**35,753.16**	**4,309.51**	**2,885.17**	**42,947.84**	**93**
AFLW	66.80	3,216.11	0.00	3,282.91	18
WCE	0.00	0.00	436,399.12	436,399.12	61
WHPA	420.81	1,485.49	0.00	1,906.30	18
WMA	372,473.24	70,340.39	0.00	442,813.63	69
SUBTOTALS WILDLIFE SITES	**372,960.85**	**75,041.99**	**436,399.12**	**884,401.96**	**166**
GRAND TOTALS ALL FWP SITES	**427,168**	**90,174**	**467,428**	**984,770**	**699**

Administrative:
ADM - Reg. HQ's & Field Offices
ADME - Enforcement Field Office
ADMF - Fisheries Field Office
ADMW - Wildlife Field Office
MISC - Miscellaneous

Fisheries Division:
AFLF - Affiliated Land Fisheries
BP - Brood Pond
FAS - Fishing Access Site
FCA - Fisheries Conservation Area
FCE - Fisheries Conservation Easement
FT - Fish Trap
HTC - Hatchery

Wildlife Division:
AFLW - Affiliated Land Wildlife
WCE - Wildlife Conservation Easement
WHPA - Wildlife Habitat Protection Area
WMA - Wildlife Management Area

Parks Division:
AFLP - Affiliated Land Parks
SP - State Park

Tax Payments

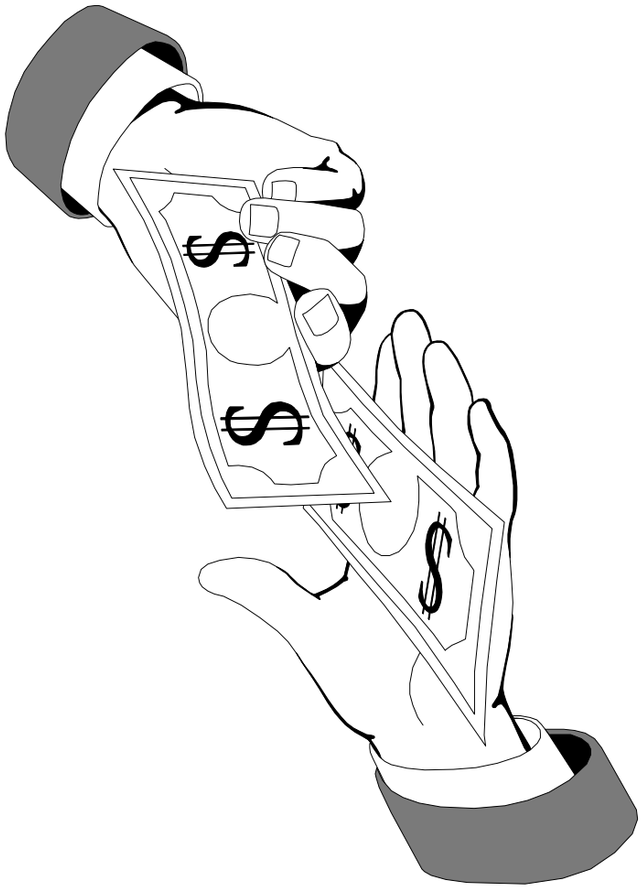

MONTANA FISH, WILDLIFE AND PARKS
2015 LAND BOOK

TAX PAYMENTS MADE BY THE DEPARTMENT OF FISH, WILDLIFE AND PARKS

In accordance with Section 87-1-603, Montana Code Annotated, the Department of Fish, Wildlife and Parks is required to make payments to counties equivalent to real property taxes on all of the land it owns, except for bird farms, hatcheries and state parks acquired before 2009. The Department is not required to make payments on real property in counties in which it owns less than 100 acres.

The Department has made these payments since 1951. The statute requires that these payments be made “in a sum equal to the amount of taxes which would be payable on county assessment of the property were it taxable to a private citizen.” The methods used by the counties to determine the value of the property, and the tax rates and the mill levies applied are identical to those used to assess private landowners. The money is used by the counties for schools, roads, fire protection, weed control, soil and water conservation and administrative purposes. Rural and special improvement districts charges are also paid.

Today, the Department makes payments on land in forty counties. In FY 2015 the Department will pay approximately $854,400 to Montana counties. These funds consist of hunting and fishing license fees paid by Montana hunters and anglers, along with federal funds that support state fish and wildlife programs.

The following table shows the tax payments made by the Department for the past ten years.

MONTANA FISH, WILDLIFE and PARKS
TEN YEAR COMPARISON--TAXES AND SPECIAL ASSESSMENTS (NOT ALL CITY ASSESSMENTS SHOWN SEPARATELY)

COUNTY TAX YEAR / FISCAL YEAR *Taxes paid in following FY.*	2005 / FY06	2006 / FY07	2007 / FY08	2008 / FY09	2009 / FY10	2010 / FY11	2011 / FY12	2012 / FY13	2013 / FY14	2014 / FY15
ANACONDA-DEER LODGE	$50,937.15	$53,107.81	$55,964.68	$56,728.59	$55,505.33	$46,706.78	$59,032.30	$59,640.84	$62,038.34	$65,313.20
BEAVERHEAD	$24,047.36	$24,193.98	$25,087.46	$25,062.88	$23,079.17	$22,120.76	$25,803.88	$26,469.45	$26,669.54	$27,838.11
BIG HORN	$2,279.89	$2,653.91	$2,807.15	$2,836.01	$2,674.15	$3,190.13	$3,233.10	$3,067.27	$3,063.92	$3,198.48
BROADWATER	$485.96	$528.34	$552.22	$365.37	$0.00	$0.00	$0.00	$0.00	$0.00	$0.00
BUTTE-SILVER BOW	$11,306.19	$12,217.83	$12,227.63	$12,448.46	$12,709.14	$12,553.52	$12,510.63	$12,617.65	$12,308.93	$13,249.06
CARBON	$1,576.01	$1,528.17	$1,650.41	$1,689.56	$1,854.68	$2,009.71	$2,007.37	$1,973.19	$1,986.86	$2,030.50
CARTER	$0.00	$0.00	$0.00	$0.00	$0.00	$0.00	$0.00	$0.00	$0.00	$31.78
CASCADE	$6,982.95	$14,790.64	$14,948.92	$15,192.08	$19,177.44	$20,236.86	$12,865.85	$13,756.44	$14,046.44	$14,525.48
CHOUTEAU	$523.19	$596.03	$671.32	$722.49	$662.76	$693.98	$700.32	$712.72	$526.33	$731.64
CUSTER	$656.76	$638.41	$615.91	$654.16	$752.96	$731.80	$1,015.76	$1,052.23	$1,078.31	$1,099.95
DAWSON	$770.08	$1,262.07	$1,250.73	$1,333.18	$1,476.42	$1,899.29	$1,905.26	$1,947.83	$1,940.01	$2,009.43
FALLON	$117.47	$116.90	$118.54	$121.71	$106.11	$122.91	$129.84	$126.04	$124.76	$124.14
FERGUS	$7,801.77	$9,862.33	$9,800.49	$10,380.66	$10,298.42	$10,138.50	$10,506.36	$9,976.91	$20,298.33	$21,344.08
FLATHEAD	$21,927.25	$24,444.07	$23,631.56	$27,628.13	$33,782.25	$39,416.63	$43,888.46	$46,017.40	$48,819.22	$55,500.16
GALLATIN	$37,611.63	$37,846.24	$40,728.12	$40,575.20	$41,517.54	$44,613.25	$44,492.24	$46,391.84	$48,561.21	$50,048.42
CITY OF BOZEMAN	$1,925.02	$6,287.60	$6,592.26	$6,969.22	$7,085.38	$7,428.54	$8,553.12	$9,186.68	$9,741.04	$10,269.00
GRANITE	$0.00	$207.03	$92.52	$92.51	$1,659.55	$1,665.67	$1,723.13	$1,667.97	$1,716.99	$1,690.98
HILL	$1,354.42	$1,364.79	$1,414.55	$1,510.42	$2,727.27	$2,347.19	$2,696.16	$2,750.03	$5,351.01	$5,658.79
JEFFERSON	$2,412.44	$2,393.07	$1,963.94	$1,965.51	$2,781.96	$174.00	$2,795.52	$1,985.87	$1,983.30	$1,993.49
JUDITH BASIN	$5,281.50	$5,496.96	$5,545.05	$5,701.34	$6,733.71	$6,780.61	$6,480.85	$6,821.72	$7,077.25	$7,317.15
LAKE	$61,022.89	$66,101.36	$73,465.87	$74,047.43	$73,896.66	$89,383.14	$94,396.68	$97,384.96	$100,918.96	$109,895.14
LEWIS & CLARK	$44,849.88	$45,102.36	$47,881.93	$47,553.00	$52,721.32	$60,263.24	$64,548.65	$65,880.02	$69,482.98	$70,219.47
LINCOLN	$9,038.58	$9,112.70	$9,277.58	$9,494.53	$11,339.38	$12,290.28	$12,530.76	$12,966.72	$13,344.40	$12,713.95
MADISON	$19,052.28	$18,877.69	$18,933.50	$18,448.55	$21,163.39	$20,113.12	$19,951.22	$19,199.52	$20,898.28	$20,628.94
MEAGHER	$1,505.13	$1,619.83	$1,719.93	$1,706.20	$1,275.72	$1,264.67	$1,274.14	$1,255.33	$1,311.00	$1,279.96
MINERAL	$884.42	$937.40	$2,465.35	$2,685.65	$3,290.71	$54,608.04	$58,245.36	$56,403.25	$55,644.84	$56,824.06
MISSOULA	$25,075.16	$25,057.74	$24,787.54	$25,576.77	$25,223.74	$26,563.78	$57,889.31	$58,103.28	$64,059.09	$65,015.77
PARK	$4,437.15	$4,600.63	$5,027.31	$5,457.40	$7,735.88	$7,309.75	$7,622.34	$8,221.78	$8,445.51	$8,628.10
PHILLIPS	$497.67	$475.38	$480.80	$458.63	$1,034.49	$1,040.64	$996.23	$1,053.23	$1,171.94	$1,205.30
PONDERA	$0.00	$0.00	$0.00	$0.00	$0.00	$774.03	$732.03	$802.02	$796.55	$894.03
POWELL	$12,979.69	$12,800.27	$12,235.80	$12,660.56	$9,427.18	$11,910.95	$36,785.74	$35,751.27	$37,309.50	$38,830.87
RAVALLI	$8,874.00	$8,869.66	$9,456.22	$9,579.34	$11,551.29	$11,568.83	$12,213.58	$13,067.38	$13,797.02	$14,268.92
RICHLAND	$8,701.81	$8,792.16	$8,589.77	$9,255.72	$13,746.88	$14,370.80	$14,177.46	$15,355.50	$24,814.44	$27,772.45
SANDERS	$1,871.19	$3,419.21	$3,494.08	$3,963.26	$5,485.56	$5,180.00	$5,665.99	$6,207.69	$6,453.82	$6,240.75
STILLWATER	$1,979.09	$2,263.08	$2,226.92	$2,264.28	$2,648.88	$2,562.22	$2,649.14	$2,654.99	$2,756.75	$2,743.96
SWEET GRASS	$576.96	$549.58	$527.27	$549.87	$837.47	$683.95	$690.58	$730.21	$774.98	$806.49
TETON	$23,765.31	$25,128.96	$25,406.56	$26,060.91	$31,180.98	$29,828.53	$29,894.32	$31,385.72	$31,576.34	$33,077.95
TOOLE	$0.00	$0.00	$0.00	$0.00	$4,499.01	$3,311.65	$3,682.00	$4,277.77	$4,545.76	$5,191.87
TREASURE	$3,416.45	$3,550.15	$3,594.37	$3,707.67	$4,184.01	$4,136.86	$3,777.39	$3,725.05	$3,624.01	$3,694.15
VALLEY	$3,622.43	$3,454.41	$3,673.42	$5,372.16	$5,692.92	$5,847.30	$5,855.44	$5,949.83	$6,493.09	$6,522.77
WHEATLAND	$911.97	$888.64	$952.57	$967.61	$509.31	$440.00	$465.11	$480.54	$503.82	$524.61
YELLOWSTONE	$44,676.91	$44,835.16	$46,918.72	$49,993.19	$55,832.02	$57,431.16	$68,067.89	$76,376.18	$79,315.72	$83,400.59
TOTALS	**$ 455,736.01**	**$ 485,972.55**	**$ 506,778.97**	**$ 521,780.21**	**$ 567,861.04**	**$ 643,713.07**	**$ 742,451.51**	**$ 763,394.32**	**$ 815,370.59**	**$ 854,353.94**

Montana County Seats

MONTANA FISH, WILDLIFE AND PARKS
2015 LAND INVENTORY
TOWNSHIP, RANGE, SECTION INDEX

03/04/15

Town-ship	Range	Sec.	Site Name	Site Type	Region	County	File #
1N	1W	26	Williams' Bridge	FAS	3	06	3269.1(01)
1N	1W	29	Sappington Bridge	FAS	3	51	3262.2(L)02
1N	2E	32	Cobblestone	FAS	3	06	3365.1(01)
1N	2E	33	Madison Buffalo Jump	SP	3	06	3534.1(02)
1N	2E	33	Madison Buffalo Jump	SP	3	06	3534.2(E)01
1N	2E	34	Madison Buffalo Jump	SP	3	06	3534.2(L)04
1N	2W	7	Lewis and Clark Caverns	SP	3	51	3518.1(02)
1N	2W	8	Lewis and Clark Caverns	SP	3	51	3518.1(02)
1N	2W	9	Lewis and Clark Caverns	SP	3	51	3518.2(E)01
1N	2W	17	Lewis and Clark Caverns	SP	3	51	3518.1(01)
1N	2W	17	Lewis and Clark Caverns	SP	3	51	3518.1(02)
1N	2W	18	Lewis and Clark Caverns	SP	3	51	3518.1(02)
1N	2W	18	Lewis and Clark Caverns	SP	3	51	3518.1(04)
1N	2W	20	Lewis and Clark Caverns	SP	3	51	3518.1(06)
1N	2W	20	Limespur	FAS	3	51	3255.1(01)
1N	2W	20	Lewis and Clark Caverns	SP	3	51	3518.1(02)
1N	2W	21	Lewis and Clark Caverns	SP	3	51	3518.1(05)
1N	2W	21	Lewis and Clark Caverns	SP	3	51	3518.1(06)
1N	2W	21	Lewis and Clark Caverns	SP	3	51	3518.6(A)01
1N	3E	12	Four Corners	FAS	3	06	3415.6(B)01
1N	3E	12	Four Corners	FAS	3	06	3415.1(01)
1N	3W	7	Mayflower Bridge	FAS	3	51	3485.6(B)01
1N	3W	7	Mayflower Bridge	FAS	3	51	3485.1(01)
1N	3W	7	Mayflower Bridge	FAS	3	51	3485.6(C)01
1N	3W	10	Cardwell	FAS	3	25	3256.6(A)01
1N	3W	10	Cardwell	FAS	3	25	3256.1(01)
1N	3W	12	Lewis and Clark Caverns	SP	3	51	3518.1(02)
1N	3W	13	Lewis and Clark Caverns	SP	3	51	3518.1(07)
1N	3W	13	Lewis and Clark Caverns	SP	3	51	3518.1(02)
1N	4W	14	Kountz Bridge	FAS	3	25	3470.1(01)
1N	4W	16	Piedmont Pond	FAS	3	51	3497.1(01)
1N	4W	29	Parrot Castle	FAS	3	51	3254.1(01)
1N	9W	9	Fleecer Mountain	WMA	3	01	3025.4(01)
1N	9W	17	Fleecer Mountain	WMA	3	01	3025.4(01)
1N	9W	20	Fleecer Mountain	WMA	3	01	3025.7(B)01
1N	9W	20	Fleecer Mountain	WMA	3	01	3025.7(B)02
1N	9W	20	Fleecer Mountain	WMA	3	01	3025.1(01)
1N	9W	20	Fleecer Mountain	WMA	3	01	3025.4(01)
1N	9W	21	Fleecer Mountain	WMA	3	01	3025.4(01)
1N	9W	27	Fleecer Mountain	WMA	3	01	3025.1(01)
1N	9W	29	Fleecer Mountain	WMA	3	01	3025.4(01)
1N	9W	29	Fleecer Mountain	WMA	3	01	3025.7(B)01
1N	9W	29	Fleecer Mountain	WMA	3	01	3025.1(01)
1N	9W	29	Fleecer Mountain	WMA	3	01	3025.7(B)02
1N	9W	32	Fleecer Mountain	WMA	3	01	3025.4(01)
1N	9W	32	Fleecer Mountain	WMA	3	01	3025.7(B)01
1N	9W	32	Fleecer Mountain	WMA	3	01	3025.7(B)02
1N	9W	32	Fleecer Mountain	WMA	3	01	3025.1(01)
1N	9W	33	Fleecer Mountain	WMA	3	01	3025.7(B)01
1N	9W	33	Fleecer Mountain	WMA	3	01	3025.5(03)
1N	9W	33	Fleecer Mountain	WMA	3	01	3025.1(01)
1N	9W	33	Fleecer Mountain	WMA	3	01	3025.7(B)02
1N	9W	33	Fleecer Mountain	WMA	3	01	3025.4(01)
1N	10W	35	Fleecer Mountain	WMA	3	01	3025.1(05)
1N	10W	36	Fleecer Mountain	WMA	3	01	3025.1(05)
1N	10W	36	Fleecer Mountain	WMA	3	01	3025.1(03)
1N	13E	35	Grey Bear	FAS	5	40	5315.6(B)01
1N	13E	35	Grey Bear	FAS	5	40	5315.1(01)
1N	13E	35	Grey Bear	FAS	5	40	5315.6(A)01

MONTANA FISH, WILDLIFE AND PARKS
2015 LAND INVENTORY
TOWNSHIP, RANGE, SECTION INDEX

03/04/15

Town-ship	Range	Sec.	Site Name	Site Type	Region	County	File #
1N	13W	4	Fishtrap Creek	FAS	3	30	3410.1(01)
1N	13W	4	Fishtrap Creek	FAS	3	18	3410.1(02)
1N	14E	14	Yellowstone River Trt. Htchry.	HTC	5	40	5109.1(01)
1N	14E	14	Yellowstone River Trt. Htchry.	HTC	5	40	5109.1(02)
1N	14E	14	Yellowstone River Trt. Htchry.	HTC	5	40	5109.5(02)
1N	14E	14	Yellowstone River Trt. Htchry.	HTC	5	40	5109.6(B)01
1N	14E	14	Yellowstone River Trt. Htchry.	HTC	5	40	5109.6(A)02
1N	14E	14	Yellowstone River Trt. Htchry.	HTC	5	40	5109.5(03)
1N	14E	15	Yellowstone River Trt. Htchry.	HTC	5	40	5109.6(A)01
1N	14E	15	Yellowstone River Trt. Htchry.	HTC	5	40	5109.1(02)
1N	14E	15	Yellowstone River Trt. Htchry.	HTC	5	40	5109.1(03)
1N	14E	34	Big Rock	FAS	5	40	5203.1(01)
1N	15E	6	Otter Creek	FAS	5	40	5337.2(E)01
1N	15E	7	Otter Creek	FAS	5	40	5337.1(01)
1N	21E	1	Big Lake	WMA	5	32	5047.1(02)
1N	22E	5	Big Lake	WMA	5	32	5047.1(03)
1N	22E	6	Big Lake	WMA	5	32	5047.1(02)
1N	25E	25	Billings Airport Hangar	ADM	5	03	5002.2(L)02
1N	26E	10	Lake Elmo	SP	5	03	5570.1(03)
1N	26E	10	Lake Elmo	SP	5	03	5570.6(A)01
1N	26E	10	Lake Elmo	SP	5	03	5570.8(01)
1N	26E	10	Lake Elmo	SP	5	03	5570.6(A)03
1N	26E	10	Lake Elmo	SP	5	03	5570.6(A)04
1N	26E	10	Lake Elmo	SP	5	03	5570.1(02)
1N	26E	10	Lake Elmo	SP	5	03	5570.1(01)
1N	26E	10	Lake Elmo	SP	5	03	5570.6(A)02
1N	26E	15	Lake Elmo	SP	5	03	5570.8(01)
1N	26E	15	Lake Elmo	SP	5	03	5570.6(A)04
1N	26E	15	Lake Elmo	SP	5	03	5570.1(03)
1N	26E	15	Billings Reg. Hdqtrs. (New)	ADM	5	03	5003.1(01)
1N	26E	15	Billings Reg. Hdqtrs. (New)	ADM	5	03	5003.6(B)01
1N	26E	15	Billings Reg. Hdqtrs. (New)	ADM	5	03	5003.6(A)01
1N	26E	34	East River Bridge	FAS	5	03	5260.2(L)01
1N	26E	34	East River Bridge	FAS	5	03	5260.1(01)
1N	26E	34	East River Bridge	FAS	5	03	5260.6(C)01
1N	33E	10	Grant Marsh	WMA	5	22	5075.5(01)
1N	33E	10	Grant Marsh	FAS	5	22	5076.1(01)
1N	33E	10	Grant Marsh	WMA	5	22	5075.1(01)
1N	33E	11	Grant Marsh	FAS	5	22	5076.1(01)
1N	33E	11	Grant Marsh	WMA	5	22	5075.1(01)
1N	33E	14	Grant Marsh	WMA	5	22	5075.1(01)
1N	33E	15	Grant Marsh	WMA	5	22	5075.1(01)
1N	33E	15	Grant Marsh	WMA	5	22	5075.5(01)
1N	54E	31	Brewer CE	WCE	7	14	7056.3(01)
1S	1W	28	Willow Creek Fish Trap	FT	3	25	3200.2(E)01
1S	1W	29	Willow Creek Fish Trap	FT	3	25	3200.2(E)01
1S	1W	34	Harrison Lake	FAS	3	25	3205.1(01)
1S	2E	5	Cobblestone	FAS	3	06	3365.1(01)
1S	2E	29	Greycliff	FAS	3	06	3285.1(03)
1S	2E	30	Greycliff	FAS	3	06	3285.1(01)
1S	2E	31	Greycliff	FAS	3	06	3285.1(01)
1S	2E	32	Greycliff	FAS	3	06	3285.1(01)
1S	4E	9	Erwin Bridge	FAS	3	06	3405.1(01)
1S	4E	15	Cameron Bridge	FAS	3	06	3253.2(E)01
1S	4E	21	Cameron Bridge	FAS	3	06	3253.1(02)
1S	4E	21	Cameron Bridge	FAS	3	06	3253.6(A)01
1S	4E	22	Cameron Bridge	FAS	3	06	3253.6(B)02
1S	4E	22	Cameron Bridge	FAS	3	06	3253.6(C)01
1S	4E	22	Cameron Bridge	FAS	3	06	3253.6(A)01

Town-ship	Range	Sec.	Site Name	Site Type	Region	County	File #
1S	4E	22	Cameron Bridge	FAS	3	06	3253.6(A)02
1S	4E	22	Cameron Bridge	FAS	3	06	3253.6(B)01
1S	4E	22	Cameron Bridge	FAS	3	06	3253.1(02)
1S	4E	22	Cameron Bridge	FAS	3	06	3253.1(01)
1S	4E	22	Cameron Bridge	FAS	3	06	3253.1(03)
1S	5E	25	Cherry River	FAS	3	06	3250.1(01)
1S	5E	26	Cherry River	FAS	3	06	3250.1(02)
1S	5E	36	Cherry River	FAS	3	06	3250.6(A)01
1S	5E	36	Cherry River	FAS	3	06	3250.2(E)01
1S	5E	36	Cherry River	FAS	3	06	3250.1(01)
1S	6E	31	East Gallatin	AFLP	3	06	3575.1(01)
1S	6E	31	East Gallatin	AFLP	3	06	3575.2(E)02
1S	6E	31	East Gallatin	AFLP	3	06	3575.2(L)01
1S	6E	31	East Gallatin	AFLP	3	06	3575.1(03)
1S	9W	4	Fleecer Mountain	WMA	3	01	3025.1(01)
1S	9W	4	Fleecer Mountain	WMA	3	01	3025.5(03)
1S	9W	5	Fleecer Mountain	WMA	3	01	3025.7(B)01
1S	9W	5	Fleecer Mountain	WMA	3	01	3025.7(B)02
1S	9W	5	Fleecer Mountain	WMA	3	01	3025.4(01)
1S	9W	5	Fleecer Mountain	WMA	3	01	3025.5(03)
1S	9W	5	Fleecer Mountain	WMA	3	01	3025.1(01)
1S	9W	5	Fleecer Mountain	WMA	3	01	3025.1(04)
1S	9W	6	Fleecer Mountain	WMA	3	01	3025.4(01)
1S	9W	6	Fleecer Mountain	WMA	3	01	3025.7(B)01
1S	9W	6	Fleecer Mountain	WMA	3	01	3025.1(08)
1S	9W	6	Fleecer Mountain	WMA	3	01	3025.7(B)02
1S	9W	6	Fleecer Mountain	WMA	3	01	3025.2(L)01
1S	9W	7	Fleecer Mountain	WMA	3	01	3025.7(B)02
1S	9W	7	Fleecer Mountain	WMA	3	01	3025.6(A)01
1S	9W	7	Fleecer Mountain	WMA	3	01	3025.4(01)
1S	9W	7	Fleecer Mountain	WMA	3	01	3025.2(L)01
1S	9W	7	Fleecer Mountain	WMA	3	01	3025.1(02)
1S	9W	7	Fleecer Mountain	WMA	3	01	3025.7(B)01
1S	9W	8	Fleecer Mountain	WMA	3	01	3025.5(03)
1S	9W	8	Fleecer Mountain	WMA	3	01	3025.1(01)
1S	9W	8	Fleecer Mountain	WMA	3	01	3025.5(01)
1S	9W	8	Fleecer Mountain	WMA	3	01	3025.1(04)
1S	9W	18	Fleecer Mountain	WMA	3	01	3025.2(E)02
1S	10E	16	Grannis	FAS	3	49	3457.2(E)01
1S	10E	26	Highway 89 Bridge	FAS	3	49	3455.2(E)01
1S	10W	1	Fleecer Mountain	WMA	3	01	3025.1(07)
1S	10W	1	Fleecer Mountain	WMA	3	01	3025.1(03)
1S	10W	1	Fleecer Mountain	WMA	3	01	3025.1(08)
1S	10W	2	Fleecer Mountain	WMA	3	01	3025.1(03)
1S	10W	2	Fleecer Mountain	WMA	3	01	3025.1(02)
1S	10W	2	Fleecer Mountain	WMA	3	01	3025.1(05)
1S	10W	3	Greenwood Bottoms	FAS	3	18	3435.1(01)
1S	10W	4	George Grant Memorial	FAS	3	18	3380.1(01)
1S	10W	4	Greenwood Bottoms	FAS	3	18	3435.1(01)
1S	10W	11	Fleecer Mountain	WMA	3	01	3025.1(02)
1S	10W	11	Powerhouse	FAS	3	01	3366.1(01)
1S	10W	11	Powerhouse	FAS	3	01	3366.5(01)
1S	10W	12	Fleecer Mountain	WMA	3	01	3025.6(A)02
1S	10W	12	Fleecer Mountain	WMA	3	01	3025.5(02)
1S	10W	12	Fleecer Mountain	WMA	3	01	3025.1(02)
1S	10W	12	Fleecer Mountain	WMA	3	01	3025.9(01)
1S	10W	12	Fleecer Mountain	WMA	3	01	3025.6(A)01
1S	11E	19	Sheep Mountain	FAS	3	49	3290.1(02)
1S	11E	19	Sheep Mountain	FAS	3	49	3290.1(01)

Town-ship	Range	Sec.	Site Name	Site Type	Region	County	File #
1S	12E	15	Springdale Bridge	FAS	3	49	3235.1(01)
1S	12E	15	Springdale Bridge	FAS	3	49	3235.6(A)02
1S	12E	15	Springdale Bridge	FAS	3	49	3235.6(A)01
1S	12E	15	Springdale Bridge	FAS	3	49	3235.5(01)
1S	16E	7	Greycliff Prairie Dog Town	SP	5	40	5552.2(E)01
1S	16E	7	Greycliff Prairie Dog Town	SP	5	40	5552.1(01)
1S	16E	8	Pelican	FAS	5	40	5360.6(B)01
1S	16E	8	Pelican	FAS	5	40	5360.1(01)
1S	16E	9	Pelican	FAS	5	40	5360.1(01)
1S	16E	16	Pelican	FAS	5	40	5360.1(01)
1S	16E	17	Pelican	FAS	5	40	5360.1(01)
1S	17E	28	Bratten	FAS	5	40	5235.5(01)
1S	17E	28	Bratten	FAS	5	40	5235.1(01)
1S	18E	30	Indian Fort	FAS	5	32	5330.2(E)01
1S	18E	30	Indian Fort	FAS	5	32	5330.1(01)
1S	26E	15	South Hills	FAS	5	03	5250.1(01)
1S	26E	16	Lake Josephine	AFLP	5	03	5565.6(A)01
1S	26E	16	Lake Josephine	AFLP	5	03	5565.8(01)
1S	26E	16	Lake Josephine	AFLP	5	03	5565.1(01)
1S	26E	16	Lake Josephine	AFLP	5	03	5565.7(E)01
1S	27E	7	Pictograph Cave	SP	5	03	5516.2(E)01
1S	27E	18	Pictograph Cave	SP	5	03	5516.2(E)01
1S	27E	19	Pictograph Cave	SP	5	03	5516.3(01)
1S	27E	19	Pictograph Cave	SP	5	03	5516.1(01)
1S	27E	19	Pictograph Cave	SP	5	03	5516.2(E)01
1S	27E	20	Pictograph Cave	SP	5	03	5516.3(01)
1S	34E	7	Arapooish	FAS	5	22	5270.10(01)
1S	34E	7	Arapooish	FAS	5	22	5270.1(01)
1S	34E	18	Arapooish	FAS	5	22	5270.10(01)
1S	34E	18	Arapooish	FAS	5	22	5270.1(01)
1S	34E	18	Arapooish	FAS	5	22	5270.2(E)01
1S	47E	26	Stacey Creek Access Easement	AFLW	7	09	7805.9(01)
1S	54E	1	Brewer CE	WCE	7	09	7056.3(01)
1S	54E	2	Brewer CE	WCE	7	09	7056.3(01)
1S	54E	3	Brewer CE	WCE	7	09	7056.3(01)
1S	54E	4	Brewer CE	WCE	7	09	7056.3(01)
1S	54E	8	Brewer CE	WCE	7	09	7056.3(01)
1S	54E	9	Brewer CE	WCE	7	09	7056.3(01)
1S	54E	10	Brewer CE	WCE	7	09	7056.3(01)
1S	54E	11	Brewer CE	WCE	7	09	7056.3(01)
1S	54E	12	Brewer CE	WCE	7	09	7056.3(01)
1S	54E	13	Brewer CE	WCE	7	09	7056.3(01)
1S	54E	14	Brewer CE	WCE	7	09	7056.3(01)
1S	54E	15	Brewer CE	WCE	7	09	7056.3(01)
1S	54E	17	Brewer CE	WCE	7	09	7056.3(01)
1S	54E	24	Brewer CE	WCE	7	09	7056.3(01)
1S	54E	25	Brewer CE	WCE	7	09	7056.3(01)
1S	55E	31	Brewer CE	WCE	7	42	7056.3(01)
1S	55E	32	Brewer CE	WCE	7	42	7056.3(01)
1S	55E	33	Brewer CE	WCE	7	42	7056.3(01)
2N	1E	25	Three Forks Ponds	AFLF	3	06	3270.6(A)01
2N	1E	25	Three Forks Ponds	AFLF	3	06	3270.1(01)
2N	1E	25	Three Forks Ponds	AFLF	3	06	3270.5(01)
2N	1E	25	Three Forks Ponds	AFLF	3	06	3270.7(E)01
2N	1E	27	Drouillard	FAS	3	06	3385.1(01)
2N	2E	8	Missouri Headwaters	SP	3	06	3523.1(04)
2N	2E	8	Missouri Headwaters	SP	3	06	3523.1(03)
2N	2E	8	Missouri Headwaters	SP	3	06	3523.8(01)
2N	2E	8	Missouri Headwaters	SP	3	06	3523.2(L)01

Town-ship	Range	Sec.	Site Name	Site Type	Region	County	File #
2N	2E	9	Missouri Headwaters	SP	3	06	3523.6(A)03
2N	2E	9	Missouri Headwaters	SP	3	06	3523.2(L)01
2N	2E	9	Missouri Headwaters	SP	3	06	3523.6(A)02
2N	2E	9	Missouri Headwaters	SP	3	06	3523.1(02)
2N	2E	9	Missouri Headwaters	SP	3	06	3523.1(04)
2N	2E	9	Missouri Headwaters	SP	3	06	3523.6(A)01
2N	2E	9	Missouri Headwaters	SP	3	06	3523.1(01)
2N	2E	9	Missouri Headwaters	SP	3	06	3523.6(A)04
2N	2E	9	Missouri Headwaters	SP	3	06	3523.8(01)
2N	2E	16	Missouri Headwaters	SP	3	06	3523.1(06)
2N	2E	16	Missouri Headwaters	SP	3	06	3523.8(01)
2N	2E	17	Missouri Headwaters	SP	3	06	3523.8(01)
2N	2E	17	Missouri Headwaters	SP	3	06	3523.6(A)04
2N	2E	17	Missouri Headwaters	SP	3	06	3523.1(03)
2N	2E	17	Missouri Headwaters	SP	3	06	3523.1(05)
2N	2E	17	Missouri Headwaters	SP	3	06	3523.2(L)01
2N	2E	20	Missouri Headwaters	SP	3	06	3523.6(A)04
2N	2E	20	Missouri Headwaters	SP	3	06	3523.1(03)
2N	2E	21	Missouri Headwaters	SP	3	06	3523.1(03)
2N	2E	30	Blackbird	FAS	3	06	3335.6(A)01
2N	2E	30	Milwaukee	FAS	3	06	3490.1(01)
2N	2E	30	Blackbird	FAS	3	06	3335.2(E)01
2N	2E	30	Blackbird	FAS	3	06	3335.6(A)02
2N	2E	36	Logan	FAS	3	06	3322.1(01)
2N	3E	26	Gallatin Forks	FAS	3	06	3425.1(01)
2N	3E	27	Gallatin Forks	FAS	3	06	3425.1(01)
2N	3E	34	Gallatin Forks	FAS	3	06	3425.1(01)
2N	3E	35	Gallatin Forks	FAS	3	06	3425.6(A)01
2N	3E	35	Gallatin Forks	FAS	3	06	3425.1(01)
2N	5E	23	Armstrong Ranch Access Corridor	AFLW	3	06	3284.8(01)
2N	5E	24	Maher CE	WCE	3	06	3075.3(01)
2N	5E	25	Maher CE	WCE	3	06	3075.3(01)
2N	5E	26	Maher CE	WCE	3	06	3075.3(01)
2N	5E	35	Maher CE	WCE	3	06	3075.3(01)
2N	11W	2	Mt. Haggin	WMA	3	30	3069.1(01)
2N	11W	3	Mt. Haggin	WMA	3	30	3069.1(01)
2N	11W	4	Mt. Haggin	WMA	3	30	3069.1(01)
2N	11W	5	Canyon Resources Minerals	MISC	9	30	9000.8(01)
2N	11W	5	Mt. Haggin	WMA	3	30	3069.1(01)
2N	11W	6	Mt. Haggin	WMA	3	30	3069.1(01)
2N	11W	6	Mt. Haggin	WMA	3	30	3069.7(B)05
2N	11W	7	Mt. Haggin	WMA	3	30	3069.1(01)
2N	11W	8	Mt. Haggin	WMA	3	30	3069.1(01)
2N	11W	9	Mt. Haggin	WMA	3	30	3069.1(01)
2N	11W	10	Mt. Haggin	WMA	3	30	3069.1(01)
2N	11W	11	Mt. Haggin	WMA	3	30	3069.1(01)
2N	11W	14	Mt. Haggin	WMA	3	30	3069.1(01)
2N	11W	15	Mt. Haggin	WMA	3	30	3069.1(01)
2N	11W	16	Mt. Haggin	WMA	3	30	3069.1(01)
2N	11W	17	Mt. Haggin	WMA	3	30	3069.1(01)
2N	12W	1	Mt. Haggin	WMA	3	30	3069.1(01)
2N	12W	1	Canyon Resources Minerals	MISC	9	30	9000.8(01)
2N	12W	1	Mt. Haggin	WMA	3	30	3069.7(B)05
2N	12W	1	Mt. Haggin	WMA	3	30	3069.1(04)
2N	12W	2	Mt. Haggin	WMA	3	30	3069.7(B)05
2N	12W	2	Canyon Resources Minerals	MISC	9	30	9000.8(01)
2N	12W	2	Mt. Haggin	WMA	3	30	3069.1(01)
2N	12W	3	Mt. Haggin	WMA	3	30	3069.1(01)
2N	12W	3	Mt. Haggin	WMA	3	30	3069.7(B)05

Town-ship	Range	Sec.	Site Name	Site Type	Region	County	File #
2N	12W	3	Canyon Resources Minerals	MISC	9	30	9000.8(01)
2N	12W	4	Canyon Resources Minerals	MISC	9	30	9000.8(01)
2N	12W	4	Mt. Haggin	WMA	3	30	3069.1(01)
2N	12W	4	Mt. Haggin	WMA	3	30	3069.6(A)01
2N	12W	4	Mt. Haggin	WMA	3	30	3069.7(B)05
2N	12W	5	Mt. Haggin	WMA	3	30	3069.7(B)05
2N	12W	5	Mt. Haggin	WMA	3	30	3069.1(01)
2N	12W	5	Mt. Haggin	WMA	3	30	3069.6(A)01
2N	12W	5	Canyon Resources Minerals	MISC	9	30	9000.8(01)
2N	12W	7	Mt. Haggin	WMA	3	30	3069.7(B)05
2N	12W	7	Canyon Resources Minerals	MISC	9	30	9000.8(01)
2N	12W	7	Mt. Haggin	WMA	3	30	3069.1(01)
2N	12W	8	Mt. Haggin	WMA	3	30	3069.7(B)05
2N	12W	8	Mt. Haggin	WMA	3	30	3069.1(01)
2N	12W	8	Canyon Resources Minerals	MISC	9	30	9000.8(01)
2N	12W	9	Mt. Haggin	WMA	3	30	3069.6(A)01
2N	12W	9	Mt. Haggin	WMA	3	30	3069.1(01)
2N	12W	9	Canyon Resources Minerals	MISC	9	30	9000.8(01)
2N	12W	9	Mt. Haggin	WMA	3	30	3069.7(B)05
2N	12W	10	Mt. Haggin	WMA	3	30	3069.1(01)
2N	12W	10	Mt. Haggin	WMA	3	30	3069.7(B)05
2N	12W	10	Canyon Resources Minerals	MISC	9	30	9000.8(01)
2N	12W	11	Canyon Resources Minerals	MISC	9	30	9000.8(01)
2N	12W	11	Mt. Haggin	WMA	3	30	3069.7(B)05
2N	12W	11	Mt. Haggin	WMA	3	30	3069.1(01)
2N	12W	12	Mt. Haggin	WMA	3	30	3069.1(01)
2N	12W	12	Canyon Resources Minerals	MISC	9	30	9000.8(01)
2N	12W	12	Mt. Haggin	WMA	3	30	3069.7(B)05
2N	12W	16	Mt. Haggin	WMA	3	30	3069.1(01)
2N	12W	16	Mt. Haggin	WMA	3	30	3069.7(B)05
2N	12W	18	Mt. Haggin	WMA	3	30	3069.1(01)
2N	12W	18	Canyon Resources Minerals	MISC	9	30	9000.8(01)
2N	12W	18	Mt. Haggin	WMA	3	30	3069.7(B)05
2N	13W	12	Mt. Haggin	WMA	3	30	3069.1(01)
2N	13W	12	Mt. Haggin	WMA	3	30	3069.7(B)05
2N	13W	13	Mt. Haggin	WMA	3	30	3069.1(01)
2N	13W	13	Mt. Haggin	WMA	3	30	3069.7(B)05
2N	13W	36	Sportsman's Park	FAS	3	30	3325.2(L)01
2N	21E	6	Big Lake	WMA	5	32	5047.7(D)04
2N	21E	24	Big Lake	WMA	5	32	5047.1(02)
2N	21E	25	Big Lake	WMA	5	32	5047.1(02)
2N	21E	25	Big Lake	WMA	5	32	5047.1(01)
2N	21E	26	Big Lake	WMA	5	32	5047.1(01)
2N	21E	35	Big Lake	WMA	5	32	5047.1(01)
2N	21E	35	Big Lake	WMA	5	32	5047.2(E)04
2N	21E	35	Big Lake	WMA	5	32	5047.1(02)
2N	21E	36	Big Lake	WMA	5	32	5047.2(L)03
2N	21W	13	W W White Memorial	FAS	2	13	2282.2(L)01
2N	22E	19	Big Lake	WMA	5	32	5047.2(E)06
2N	22E	20	Big Lake	WMA	5	32	5047.2(E)05
2N	22E	30	Big Lake	WMA	5	32	5047.6(B)01
2N	22E	30	Big Lake	WMA	5	32	5047.1(04)
2N	22E	30	Big Lake	WMA	5	32	5047.1(05)
2N	22E	30	Big Lake	WMA	5	32	5047.1(03)
2N	22E	31	Big Lake	WMA	5	32	5047.1(03)
2N	22E	32	Big Lake	WMA	5	32	5047.1(03)
2N	33E	14	General Custer	FAS	5	22	5310.2(E)01
2N	33E	14	General Custer	FAS	5	22	5310.1(01)
2N	45E	1	Bice CE	WCE	7	14	7080.3(01)

Town-ship	Range	Sec.	Site Name	Site Type	Region	County	File #
2N	45E	2	Bice CE	WCE	7	14	7080.3(01)
2N	45E	3	Bice CE	WCE	7	14	7080.3(01)
2N	45E	10	Bice CE	WCE	7	14	7080.3(01)
2N	45E	11	Bice CE	WCE	7	14	7080.3(01)
2N	45E	12	Bice CE	WCE	7	14	7080.3(01)
2S	1E	36	Damselfly	FAS	3	25	3337.2(E)01
2S	1W	3	Harrison Lake	FAS	3	25	3205.1(01)
2S	2E	5	Greycliff	FAS	3	06	3285.1(01)
2S	2E	5	Greycliff	FAS	3	06	3285.5(01)
2S	2E	6	Greycliff	FAS	3	06	3285.1(04)
2S	2E	6	Greycliff	FAS	3	06	3285.6(A)01
2S	2E	7	Greycliff	FAS	3	06	3285.1(02)
2S	2E	19	Black's Ford	FAS	3	06	3340.1(01)
2S	4E	10	Sheds Bridge	FAS	3	06	3263.1(01)
2S	4E	10	Sheds Bridge	FAS	3	06	3263.5(01)
2S	4E	10	Sheds Bridge	FAS	3	06	3263.6(B)01
2S	4E	35	Axtell Bridge	FAS	3	06	3330.1(01)
2S	5E	11	Bozeman Pond	AFLF	3	06	3001.7(E)01
2S	5E	11	Bozeman Pond	AFLF	3	06	3001.6(B)01
2S	5E	11	Bozeman Pond	AFLF	3	06	3001.6(A)02
2S	5E	11	Bozeman Pond	AFLF	3	06	3001.6(A)01
2S	5E	11	Bozeman Pond	AFLF	3	06	3001.1(01)
2S	5E	11	Bozeman Pond	AFLF	3	06	3001.5(02)
2S	5E	13	Bozeman Reg. Hdqtrs. (New)	ADM	3	06	3002.2(L)01
2S	6W	1	Silver Star	FAS	3	25	3264.5(02)
2S	6W	1	Silver Star	FAS	3	25	3264.1(01)
2S	6W	1	Silver Star	FAS	3	25	3264.5(01)
2S	6W	27	Hell's Canyon	FAS	3	25	3278.1(01)
2S	9W	10	Maidenrock	FAS	3	18	3252.6(B)02
2S	9W	10	Maidenrock	FAS	3	01	3252.6(A)01
2S	9W	10	Maidenrock	FAS	3	18	3252.1(01)
2S	9W	15	Maidenrock	FAS	3	18	3252.6(B)01
2S	9W	15	Maidenrock	FAS	3	18	3252.6(B)02
2S	9W	15	Maidenrock	FAS	3	18	3252.1(01)
2S	9W	22	Maidenrock	FAS	3	18	3252.1(02)
2S	9W	22	Maidenrock	FAS	3	18	3252.1(01)
2S	9W	35	Salmon Fly	FAS	3	18	3259.1(01)
2S	9W	35	Salmon Fly	FAS	3	18	3259.6(B)01
2S	10E	18	Mayor's Landing	AFLF	3	49	3801.2(L)01
2S	13E	15	Boulder Forks	FAS	5	40	5275.1(01)
2S	13E	15	Boulder Forks	FAS	5	40	5275.6(A)01
2S	19E	14	Holmgren Ranch	FAS	5	32	5415.2(E)01
2S	19E	14	Holmgren Ranch	FAS	5	32	5415.1(01)
2S	20E	31	Fireman's Point	FAS	5	32	5201.1(01)
2S	20E	32	Fireman's Point	FAS	5	32	5201.1(01)
2S	20E	32	Fireman's Point	FAS	5	32	5201.6(A)01
2S	20E	32	Fireman's Point	FAS	5	32	5201.6(B)01
2S	20E	34	Itch-Kep-Pe	MISC	5	32	5335.9(01)
2S	22W	10	Painted Rocks	SP	2	13	2525.2(L)02
2S	23E	36	Buffalo Mirage	FAS	5	03	5285.1(01)
2S	23E	36	Buffalo Mirage	FAS	5	03	5285.2(E)01
2S	24E	15	Riverside Park Boat Ramp	AFLF	5	03	5370.2(E)01
2S	24E	17	Laurel Pond	AFLF	5	03	5800.2(E)01
2S	25E	4	Duck Creek Bridge	FAS	5	03	5400.1(01)
2S	33E	20	Two Leggins	FAS	5	22	5385.1(01)
2S	33E	21	Two Leggins	FAS	5	22	5385.1(01)
2S	54E	1	Brewer CE	WCE	7	09	7056.3(01)
2S	54E	11	Brewer CE	WCE	7	09	7056.3(01)
2S	54E	12	Brewer CE	WCE	7	09	7056.3(01)

Town-ship	Range	Sec.	Site Name	Site Type	Region	County	File #
2S	54E	13	Brewer CE	WCE	7	09	7056.3(01)
2S	54E	14	Brewer CE	WCE	7	09	7056.3(01)
2S	54E	22	Brewer CE	WCE	7	09	7056.3(01)
2S	54E	23	Brewer CE	WCE	7	09	7056.3(01)
2S	54E	24	Brewer CE	WCE	7	09	7056.3(01)
2S	55E	3	Brewer CE	WCE	7	42	7056.3(01)
2S	55E	4	Brewer CE	WCE	7	42	7056.3(01)
2S	55E	5	Brewer CE	WCE	7	42	7056.3(01)
2S	55E	6	Brewer CE	WCE	7	42	7056.3(01)
2S	55E	7	Brewer CE	WCE	7	42	7056.3(01)
2S	55E	8	Brewer CE	WCE	7	42	7056.3(01)
2S	55E	9	Brewer CE	WCE	7	42	7056.3(01)
2S	55E	17	Brewer CE	WCE	7	42	7056.3(01)
2S	55E	18	Brewer CE	WCE	7	42	7056.6(C)01
2S	55E	18	Brewer CE	WCE	7	42	7056.3(01)
2S	55E	19	Brewer CE	WCE	7	42	7056.3(01)
2S	55E	20	Brewer CE	WCE	7	42	7056.3(01)
2S	55E	21	Brewer CE	WCE	7	42	7056.3(01)
2S	55E	22	Brewer CE	WCE	7	42	7056.3(01)
2S	55E	23	Brewer CE	WCE	7	42	7056.3(01)
2S	55E	24	Brewer CE	WCE	7	42	7056.3(01)
2S	55E	25	Brewer CE	WCE	7	42	7056.3(01)
2S	55E	26	Brewer CE	WCE	7	42	7056.3(01)
2S	55E	27	Brewer CE	WCE	7	42	7056.3(01)
2S	55E	28	Brewer CE	WCE	7	42	7056.3(01)
2S	55E	29	Brewer CE	WCE	7	42	7056.3(01)
2S	55E	30	Brewer CE	WCE	7	42	7056.3(01)
2S	55E	31	Brewer CE	WCE	7	42	7056.3(01)
2S	55E	32	Brewer CE	WCE	7	42	7056.3(01)
2S	55E	34	Brewer CE	WCE	7	42	7056.6(A)01
2S	55E	34	Brewer CE	WCE	7	42	7056.3(01)
3N	2E	1	Fairweather	FAS	3	06	3221.7(D)01
3N	2E	1	Fairweather	FAS	3	06	3221.1(03)
3N	2E	12	Fairweather	FAS	3	06	3221.7(D)01
3N	2E	12	Fairweather	FAS	3	06	3221.1(03)
3N	2E	12	Fairweather	FAS	3	06	3221.1(02)
3N	2E	24	Fairweather	FAS	3	06	3221.1(03)
3N	2E	26	Fairweather	FAS	3	06	3221.1(03)
3N	2E	26	Fairweather	FAS	3	06	3221.6(A)01
3N	4W	3	Keogh CE	WCE	3	51	3095.3(01)
3N	4W	4	Keogh CE	WCE	3	51	3095.3(01)
3N	4W	5	Keogh CE	WCE	3	51	3095.3(01)
3N	4W	7	Keogh CE	WCE	3	51	3095.3(01)
3N	4W	8	Keogh CE	WCE	3	51	3095.3(01)
3N	4W	9	Keogh CE	WCE	3	51	3095.3(01)
3N	4W	10	Keogh CE	WCE	3	51	3095.3(01)
3N	4W	11	Keogh CE	WCE	3	51	3095.3(01)
3N	4W	16	Keogh CE	WCE	3	51	3095.3(01)
3N	4W	17	Keogh CE	WCE	3	51	3095.3(01)
3N	7W	31	Butte Area Office	ADM	3	01	3017.2(L)01
3N	9W	16	Mt. Haggin	WMA	3	01	3069.2(L)01
3N	9W	16	Mt. Haggin	WMA	3	01	3069.2(E)02
3N	9W	17	Mt. Haggin	WMA	3	01	3069.1(09)
3N	9W	17	Mt. Haggin	WMA	3	01	3069.2(L)01
3N	9W	18	Mt. Haggin	WMA	3	01	3069.2(L)01
3N	9W	19	Mt. Haggin	WMA	3	01	3069.1(09)
3N	9W	19	Mt. Haggin	WMA	3	01	3069.5(02)
3N	9W	19	Mt. Haggin	WMA	3	01	3069.1(10)
3N	9W	20	Mt. Haggin	WMA	3	01	3069.1(09)

Town-ship	Range	Sec.	Site Name	Site Type	Region	County	File #
3N	9W	31	Fleecer Mountain	WMA	3	01	3025.1(06)
3N	10W	4	Mt. Haggin	WMA	3	30	3069.1(01)
3N	10W	5	Mt. Haggin	WMA	3	30	3069.1(01)
3N	10W	5	Canyon Resources Minerals	MISC	9	30	9000.8(01)
3N	10W	6	Mt. Haggin	WMA	3	30	3069.1(01)
3N	10W	7	Canyon Resources Minerals	MISC	9	30	9000.8(01)
3N	10W	7	Mt. Haggin	WMA	3	30	3069.1(01)
3N	10W	8	Mt. Haggin	WMA	3	30	3069.1(01)
3N	10W	9	Mt. Haggin	WMA	3	01	3069.1(01)
3N	10W	10	Mt. Haggin	WMA	3	01	3069.1(05)
3N	10W	11	Mt. Haggin	WMA	3	01	3069.1(08)
3N	10W	12	Mt. Haggin	WMA	3	01	3069.1(08)
3N	10W	12	Mt. Haggin	WMA	3	01	3069.1(01)
3N	10W	13	Mt. Haggin	WMA	3	01	3069.1(01)
3N	10W	13	Mt. Haggin	WMA	3	01	3069.2(L)01
3N	10W	13	Mt. Haggin	WMA	3	01	3069.1(09)
3N	10W	13	Mt. Haggin	WMA	3	01	3069.1(08)
3N	10W	14	Mt. Haggin	WMA	3	01	3069.1(01)
3N	10W	14	Mt. Haggin	WMA	3	01	3069.1(06)
3N	10W	15	Mt. Haggin	WMA	3	01	3069.1(01)
3N	10W	16	Mt. Haggin	WMA	3	01	3069.1(01)
3N	10W	17	Canyon Resources Minerals	MISC	9	30	9000.8(01)
3N	10W	17	Mt. Haggin	WMA	3	30	3069.1(01)
3N	10W	18	Mt. Haggin	WMA	3	30	3069.1(01)
3N	10W	19	Mt. Haggin	WMA	3	30	3069.1(01)
3N	10W	19	Mt. Haggin	WMA	3	30	3069.7(B)02
3N	10W	19	Canyon Resources Minerals	MISC	9	30	9000.8(01)
3N	10W	20	Mt. Haggin	WMA	3	30	3069.1(01)
3N	10W	20	Mt. Haggin	WMA	3	30	3069.7(B)02
3N	10W	21	Mt. Haggin	WMA	3	01	3069.7(B)02
3N	10W	21	Mt. Haggin	WMA	3	01	3069.1(01)
3N	10W	22	Mt. Haggin	WMA	3	01	3069.1(01)
3N	10W	22	Mt. Haggin	WMA	3	01	3069.7(B)02
3N	10W	23	Fleecer Mountain	WMA	3	01	3025.1(09)
3N	10W	23	Mt. Haggin	WMA	3	01	3069.1(06)
3N	10W	23	Fleecer Mountain	WMA	3	01	3025.1(06)
3N	10W	24	Fleecer Mountain	WMA	3	01	3025.1(06)
3N	10W	26	Fleecer Mountain	WMA	3	01	3025.1(09)
3N	10W	36	Fleecer Mountain	WMA	3	01	3025.1(06)
3N	11W	1	Mt. Haggin	WMA	3	30	3069.1(01)
3N	11W	2	Mt. Haggin	WMA	3	30	3069.1(01)
3N	11W	3	Mt. Haggin	WMA	3	30	3069.1(01)
3N	11W	4	Mt. Haggin	WMA	3	30	3069.5(01)
3N	11W	4	Mt. Haggin	WMA	3	30	3069.1(01)
3N	11W	5	Mt. Haggin	WMA	3	30	3069.5(01)
3N	11W	5	Mt. Haggin	WMA	3	30	3069.1(01)
3N	11W	6	Mt. Haggin	WMA	3	30	3069.5(01)
3N	11W	6	Mt. Haggin	WMA	3	30	3069.1(01)
3N	11W	7	Mt. Haggin	WMA	3	30	3069.5(01)
3N	11W	7	Mt. Haggin	WMA	3	30	3069.1(01)
3N	11W	7	Mt. Haggin	WMA	3	30	3069.1(07)
3N	11W	8	Mt. Haggin	WMA	3	30	3069.5(01)
3N	11W	8	Mt. Haggin	WMA	3	30	3069.1(07)
3N	11W	8	Mt. Haggin	WMA	3	30	3069.1(01)
3N	11W	9	Mt. Haggin	WMA	3	30	3069.1(01)
3N	11W	9	Mt. Haggin	WMA	3	30	3069.5(01)
3N	11W	10	Mt. Haggin	WMA	3	30	3069.1(01)
3N	11W	11	Mt. Haggin	WMA	3	30	3069.1(01)
3N	11W	12	Mt. Haggin	WMA	3	30	3069.1(01)

Town-ship	Range	Sec.	Site Name	Site Type	Region	County	File #
3N	11W	13	Mt. Haggin	WMA	3	30	3069.1(01)
3N	11W	14	Mt. Haggin	WMA	3	30	3069.1(01)
3N	11W	14	Mt. Haggin	WMA	3	01	3069.1(03)
3N	11W	15	Mt. Haggin	WMA	3	30	3069.1(01)
3N	11W	16	Mt. Haggin	WMA	3	30	3069.1(01)
3N	11W	16	Mt. Haggin	WMA	3	30	3069.7(B)02
3N	11W	16	Mt. Haggin	WMA	3	30	3069.5(01)
3N	11W	17	Mt. Haggin	WMA	3	30	3069.5(01)
3N	11W	17	Mt. Haggin	WMA	3	30	3069.1(07)
3N	11W	17	Mt. Haggin	WMA	3	30	3069.1(01)
3N	11W	18	Mt. Haggin	WMA	3	30	3069.5(01)
3N	11W	18	Mt. Haggin	WMA	3	30	3069.1(01)
3N	11W	18	Mt. Haggin	WMA	3	30	3069.1(07)
3N	11W	19	Mt. Haggin	WMA	3	30	3069.1(01)
3N	11W	19	Mt. Haggin	WMA	3	30	3069.1(07)
3N	11W	19	Mt. Haggin	WMA	3	30	3069.5(01)
3N	11W	19	Mt. Haggin	WMA	3	30	3069.7(B)05
3N	11W	20	Mt. Haggin	WMA	3	30	3069.1(01)
3N	11W	20	Mt. Haggin	WMA	3	30	3069.1(07)
3N	11W	20	Mt. Haggin	WMA	3	30	3069.5(01)
3N	11W	20	Mt. Haggin	WMA	3	30	3069.7(B)02
3N	11W	21	Mt. Haggin	WMA	3	30	3069.1(01)
3N	11W	21	Mt. Haggin	WMA	3	30	3069.7(B)02
3N	11W	22	Mt. Haggin	WMA	3	30	3069.7(B)02
3N	11W	22	Mt. Haggin	WMA	3	30	3069.1(01)
3N	11W	23	Mt. Haggin	WMA	3	30	3069.7(B)02
3N	11W	23	Mt. Haggin	WMA	3	30	3069.1(01)
3N	11W	24	Mt. Haggin	WMA	3	30	3069.1(01)
3N	11W	24	Mt. Haggin	WMA	3	30	3069.7(B)02
3N	11W	26	Mt. Haggin	WMA	3	30	3069.1(01)
3N	11W	26	Mt. Haggin	WMA	3	30	3069.7(B)02
3N	11W	27	Mt. Haggin	WMA	3	30	3069.7(B)02
3N	11W	27	Mt. Haggin	WMA	3	30	3069.1(01)
3N	11W	28	Mt. Haggin	WMA	3	30	3069.1(01)
3N	11W	28	Mt. Haggin	WMA	3	30	3069.7(B)02
3N	11W	29	Mt. Haggin	WMA	3	30	3069.1(01)
3N	11W	29	Canyon Resources Minerals	MISC	9	30	9000.8(01)
3N	11W	29	Mt. Haggin	WMA	3	30	3069.7(B)02
3N	11W	30	Mt. Haggin	WMA	3	30	3069.7(B)02
3N	11W	30	Mt. Haggin	WMA	3	30	3069.7(B)05
3N	11W	30	Mt. Haggin	WMA	3	30	3069.1(01)
3N	11W	30	Canyon Resources Minerals	MISC	9	30	9000.8(01)
3N	11W	31	Mt. Haggin	WMA	3	30	3069.7(B)02
3N	11W	31	Mt. Haggin	WMA	3	30	3069.1(01)
3N	11W	31	Mt. Haggin	WMA	3	30	3069.7(B)05
3N	11W	32	Mt. Haggin	WMA	3	30	3069.1(01)
3N	11W	33	Mt. Haggin	WMA	3	30	3069.1(01)
3N	11W	34	Mt. Haggin	WMA	3	30	3069.1(01)
3N	11W	35	Mt. Haggin	WMA	3	30	3069.1(01)
3N	12W	1	Canyon Resources Minerals	MISC	9	30	9000.8(01)
3N	12W	1	Mt. Haggin	WMA	3	30	3069.1(01)
3N	12W	2	Mt. Haggin	WMA	3	30	3069.1(01)
3N	12W	11	Mt. Haggin	WMA	3	30	3069.1(01)
3N	12W	11	Canyon Resources Minerals	MISC	9	30	9000.8(01)
3N	12W	12	Mt. Haggin	WMA	3	30	3069.1(01)
3N	12W	13	Mt. Haggin	WMA	3	30	3069.1(01)
3N	12W	13	Canyon Resources Minerals	MISC	9	30	9000.8(01)
3N	12W	14	Mt. Haggin	WMA	3	30	3069.1(01)
3N	12W	23	Mt. Haggin	WMA	3	30	3069.1(01)

Town-ship	Range	Sec.	Site Name	Site Type	Region	County	File #
3N	12W	23	Mt. Haggin	WMA	3	30	3069.7(B)05
3N	12W	23	Canyon Resources Minerals	MISC	9	30	9000.8(01)
3N	12W	24	Mt. Haggin	WMA	3	30	3069.1(01)
3N	12W	24	Mt. Haggin	WMA	3	30	3069.7(B)05
3N	12W	25	Mt. Haggin	WMA	3	30	3069.1(01)
3N	12W	25	Mt. Haggin	WMA	3	30	3069.7(B)05
3N	12W	26	Mt. Haggin	WMA	3	30	3069.1(01)
3N	12W	26	Mt. Haggin	WMA	3	30	3069.7(B)05
3N	12W	26	Canyon Resources Minerals	MISC	9	30	9000.8(01)
3N	12W	27	Mt. Haggin	WMA	3	30	3069.1(01)
3N	12W	27	Mt. Haggin	WMA	3	30	3069.7(B)05
3N	12W	27	Canyon Resources Minerals	MISC	9	30	9000.8(01)
3N	12W	28	Mt. Haggin	WMA	3	30	3069.7(B)05
3N	12W	28	Mt. Haggin	WMA	3	30	3069.1(01)
3N	12W	28	Canyon Resources Minerals	MISC	9	30	9000.8(01)
3N	12W	32	Mt. Haggin	WMA	3	30	3069.7(B)05
3N	12W	32	Mt. Haggin	WMA	3	30	3069.1(01)
3N	12W	32	Mt. Haggin	WMA	3	30	3069.6(A)01
3N	12W	32	Canyon Resources Minerals	MISC	9	30	9000.8(01)
3N	12W	33	Mt. Haggin	WMA	3	30	3069.1(01)
3N	12W	33	Mt. Haggin	WMA	3	30	3069.7(B)05
3N	12W	33	Canyon Resources Minerals	MISC	9	30	9000.8(01)
3N	12W	34	Canyon Resources Minerals	MISC	9	30	9000.8(01)
3N	12W	34	Mt. Haggin	WMA	3	30	3069.7(B)05
3N	12W	34	Mt. Haggin	WMA	3	30	3069.1(01)
3N	12W	35	Mt. Haggin	WMA	3	30	3069.7(B)05
3N	12W	35	Canyon Resources Minerals	MISC	9	30	9000.8(01)
3N	12W	35	Mt. Haggin	WMA	3	30	3069.1(01)
3N	12W	36	Mt. Haggin	WMA	3	30	3069.7(B)05
3N	12W	36	Canyon Resources Minerals	MISC	9	30	9000.8(01)
3N	12W	36	Mt. Haggin	WMA	3	30	3069.1(01)
3N	20W	31	Hannon Memorial	FAS	2	13	2285.1(02)
3N	20W	31	Hannon Memorial	FAS	2	13	2285.6(B)01
3N	20W	31	Hannon Memorial	FAS	2	13	2285.5(02)
3N	21W	14	Darby Bridge	FAS	2	13	2287.1(01)
3N	21W	36	Hannon Memorial	FAS	2	13	2285.6(A)01
3N	21W	36	Forest Cooper	FAS	2	13	2283.1(01)
3N	21W	36	Hannon Memorial	FAS	2	13	2285.1(01)
3N	21W	36	Hannon Memorial	FAS	2	13	2285.6(B)01
3N	29E	8	Yellowstone	WMA	5	03	5090.1(01)
3N	29E	9	Yellowstone	WMA	5	03	5090.1(01)
3N	29E	10	Yellowstone	WMA	5	03	5090.1(01)
3N	29E	13	Yellowstone	WMA	5	03	5090.1(01)
3N	29E	14	Yellowstone	WMA	5	03	5090.1(01)
3N	29E	15	Yellowstone	WMA	5	03	5090.1(01)
3N	29E	16	Yellowstone	WMA	5	03	5090.2(L)01
3N	29E	17	Yellowstone	WMA	5	03	5090.1(01)
3N	29E	19	Gritty Stone	FAS	5	03	5338.1(01)
3N	29E	21	Yellowstone	WMA	5	03	5090.1(01)
3N	29E	21	Voyagers Rest	FAS	5	03	5339.1(01)
3N	29E	23	Yellowstone River	SP	5	03	5095.1(01)
3N	29E	23	Yellowstone	WMA	5	03	5090.1(01)
3N	30E	19	Pompey's Pillar	FCA	5	03	5365.2(L)01
3N	30E	20	Bundy Bridge	FAS	5	03	5430.10(01)
3N	30E	21	Statewide Sikes Act MOUs	ADM	9	03	9800.8(01)
3N	45E	1	Bice CE	WCE	7	14	7080.3(01)
3N	45E	1	Hirsch Ranch CE	WCE	7	14	7050.3(02)
3N	45E	2	Hirsch Ranch CE	WCE	7	14	7050.3(02)
3N	45E	12	Bice CE	WCE	7	14	7080.3(01)

Town-ship	Range	Sec.	Site Name	Site Type	Region	County	File #
3N	45E	21	Bice CE	WCE	7	14	7080.3(01)
3N	45E	23	Bice CE	WCE	7	14	7080.3(01)
3N	45E	25	Bice CE	WCE	7	14	7080.3(01)
3N	45E	27	Bice CE	WCE	7	14	7080.3(01)
3N	45E	28	Bice CE	WCE	7	14	7080.3(01)
3N	45E	33	Bice CE	WCE	7	14	7080.3(01)
3N	45E	35	Bice CE	WCE	7	14	7080.3(01)
3N	45E	36	Bice CE	WCE	7	14	7080.3(01)
3N	46E	1	Hirsch Ranch CE	WCE	7	14	7050.3(01)
3N	46E	2	Hirsch Ranch CE	WCE	7	14	7050.3(01)
3N	46E	3	Hirsch Ranch CE	WCE	7	14	7050.3(01)
3N	46E	5	Hirsch Ranch CE	WCE	7	14	7050.3(01)
3N	46E	6	Bice CE	WCE	7	14	7080.3(01)
3N	46E	7	Bice CE	WCE	7	14	7080.3(01)
3N	46E	8	Bice CE	WCE	7	14	7080.3(01)
3N	46E	9	Hirsch Ranch CE	WCE	7	14	7050.3(01)
3N	46E	10	Hirsch Ranch CE	WCE	7	14	7050.3(01)
3N	46E	11	Hirsch Ranch CE	WCE	7	14	7050.3(01)
3N	46E	14	Hirsch Ranch CE	WCE	7	14	7050.3(01)
3N	46E	15	Hirsch Ranch CE	WCE	7	14	7050.3(02)
3N	46E	16	Bice CE	WCE	7	14	7080.3(01)
3N	46E	17	Bice CE	WCE	7	14	7080.3(01)
3N	46E	18	Bice CE	WCE	7	14	7080.3(01)
3N	46E	19	Bice CE	WCE	7	14	7080.3(01)
3N	46E	20	Bice CE	WCE	7	14	7080.3(01)
3N	46E	21	Bice CE	WCE	7	14	7080.3(01)
3N	46E	29	Bice CE	WCE	7	14	7080.3(01)
3N	46E	30	Bice CE	WCE	7	14	7080.3(01)
3N	46E	31	Bice CE	WCE	7	14	7080.3(01)
3N	47E	6	Hirsch Ranch CE	WCE	7	14	7050.3(01)
3N	58E	1	Medicine Rocks	SP	7	42	7501.6(A)01
3N	58E	1	Medicine Rocks	SP	7	42	7501.1(01)
3N	58E	1	Medicine Rocks	SP	7	42	7501.2(E)01
3N	58E	2	Medicine Rocks	SP	7	42	7501.2(E)01
3N	58E	2	Medicine Rocks	SP	7	42	7501.2(E)02
3S	6E	7	Sourdough Creek CE	WCE	3	06	3080.3(01)
3S	6E	8	Sourdough Creek CE	WCE	3	06	3080.3(01)
3S	6W	29	High Road	FAS	3	25	3450.2(L)01
3S	9E	2	Free River	FAS	3	49	3420.1(01)
3S	9E	12	Carter's Bridge	FAS	3	49	3355.6(B)01
3S	9E	12	Carter's Bridge	FAS	3	49	3355.1(01)
3S	9E	12	Carter's Bridge	FAS	3	49	3355.6(A)01
3S	9W	27	Brownes Bridge	FAS	3	25	3345.1(01)
3S	9W	34	Kalsta Bridge	FAS	3	18	3460.1(01)
3S	16W	7	Jack Hirschy Livestock,Inc.CE	WCE	3	18	3052.3(01)
3S	16W	8	Jack Hirschy Livestock,Inc.CE	WCE	3	18	3052.3(01)
3S	16W	17	Jack Hirschy Livestock,Inc.CE	WCE	3	18	3052.3(01)
3S	16W	18	Jack Hirschy Livestock,Inc.CE	WCE	3	18	3052.3(01)
3S	16W	19	Fred & Lynn Hirschy CE	WCE	3	18	3053.3(01)
3S	16W	19	Jack Hirschy Livestock,Inc.CE	WCE	3	18	3052.3(01)
3S	16W	20	Jack Hirschy Livestock,Inc.CE	WCE	3	18	3052.3(01)
3S	16W	30	Fred & Lynn Hirschy CE	WCE	3	18	3053.3(01)
3S	16W	30	Jack Hirschy Livestock,Inc.CE	WCE	3	18	3052.3(01)
3S	17W	3	Jack Hirschy Livestock,Inc.CE	WCE	3	18	3052.3(01)
3S	17W	10	Jack Hirschy Livestock,Inc.CE	WCE	3	18	3052.3(01)
3S	17W	11	Jack Hirschy Livestock,Inc.CE	WCE	3	18	3052.3(01)
3S	17W	12	Jack Hirschy Livestock,Inc.CE	WCE	3	18	3052.3(01)
3S	17W	13	Jack Hirschy Livestock,Inc.CE	WCE	3	18	3052.3(01)
3S	17W	14	Jack Hirschy Livestock,Inc.CE	WCE	3	18	3052.3(01)

Town-ship	Range	Sec.	Site Name	Site Type	Region	County	File #
3S	17W	23	Jack Hirschy Livestock,Inc.CE	WCE	3	18	3052.3(01)
3S	17W	24	Fred & Lynn Hirschy CE	WCE	3	18	3053.3(01)
3S	17W	25	Fred & Lynn Hirschy CE	WCE	3	18	3053.3(01)
3S	17W	25	Jack Hirschy Livestock,Inc.CE	WCE	3	18	3052.3(01)
3S	17W	26	Fred & Lynn Hirschy CE	WCE	3	18	3053.3(01)
3S	18E	35	Absaroka	FAS	5	32	5265.1(01)
3S	19E	12	Swinging Bridge	FAS	5	32	5380.1(01)
3S	19E	13	White Bird	FAS	5	32	5395.2(E)01
3S	19E	14	White Bird	FAS	5	32	5395.1(01)
3S	19E	30	Jeffrey's Landing	FAS	5	32	5420.1(01)
3S	19E	31	Jeffrey's Landing	FAS	5	32	5420.1(01)
3S	23E	3	Homestead Isle	FAS	5	32	5320.1(01)
3S	32E	35	Mallard's Landing	FAS	5	22	5340.1(01)
3S	55E	6	Brewer CE	WCE	7	42	7056.3(01)
4N	4W	27	Keogh CE	WCE	3	51	3095.3(01)
4N	4W	28	Keogh CE	WCE	3	51	3095.3(01)
4N	4W	29	Keogh CE	WCE	3	51	3095.3(01)
4N	4W	32	Keogh CE	WCE	3	51	3095.3(01)
4N	4W	33	Keogh CE	WCE	3	51	3095.3(01)
4N	7W	13	Elk Park Snowmobile Parking	AFLP	3	51	3800.2(E)01
4N	10W	16	WH Ranch CE	WCE	3	30	3070.3(01)
4N	10W	19	WH Ranch CE	WCE	3	30	3070.3(01)
4N	10W	20	WH Ranch CE	WCE	3	30	3070.3(01)
4N	10W	21	WH Ranch CE	WCE	3	30	3070.3(01)
4N	10W	27	WH Ranch CE	WCE	3	30	3070.3(01)
4N	10W	28	WH Ranch CE	WCE	3	30	3070.3(01)
4N	10W	29	WH Ranch CE	WCE	3	30	3070.3(01)
4N	10W	31	Mt. Haggin	WMA	3	30	3069.1(01)
4N	10W	32	Mt. Haggin	WMA	3	30	3069.1(05)
4N	10W	33	Mt. Haggin	WMA	3	30	3069.1(02)
4N	11W	2	Anaconda Smoke Stack	SP	2	30	2576.1(01)
4N	11W	3	Washoe Park Trout Hatchery	HTC	2	30	2101.8(01)
4N	11W	3	Washoe Park Trout Hatchery	HTC	2	30	2101.1(01)
4N	11W	6	Garrity Mountain	WMA	2	30	2135.1(04)
4N	11W	12	Anaconda Smoke Stack	SP	2	30	2576.2(E)01
4N	11W	19	Garrity Mountain	WMA	2	30	2135.1(01)
4N	11W	19	Garrity Mountain	WMA	2	30	2135.1(02)
4N	11W	23	Mt. Haggin	WMA	3	30	3069.1(02)
4N	11W	24	Mt. Haggin	WMA	3	30	3069.1(02)
4N	11W	25	Mt. Haggin	WMA	3	30	3069.1(02)
4N	11W	26	Mt. Haggin	WMA	3	30	3069.1(02)
4N	11W	27	Mt. Haggin	WMA	3	30	3069.1(02)
4N	11W	28	Mt. Haggin	WMA	3	30	3069.1(02)
4N	11W	33	Mt. Haggin	WMA	3	30	3069.1(02)
4N	11W	34	Mt. Haggin	WMA	3	30	3069.1(02)
4N	11W	35	Mt. Haggin	WMA	3	30	3069.1(02)
4N	11W	36	Mt. Haggin	WMA	3	30	3069.2(L)02
4N	12W	1	Garrity Mountain	WMA	2	30	2135.1(01)
4N	12W	2	Garrity Mountain	WMA	2	30	2135.1(01)
4N	12W	3	Garrity Mountain	WMA	2	30	2135.1(01)
4N	12W	4	Garrity Mountain	WMA	2	30	2135.1(02)
4N	12W	4	Garrity Mountain	WMA	2	30	2135.6(B)01
4N	12W	5	Garrity Mountain	WMA	2	30	2135.2(E)02
4N	12W	8	Garrity Mountain	WMA	2	30	2135.2(E)02
4N	12W	9	Garrity Mountain	WMA	2	30	2135.2(E)02
4N	12W	10	Garrity Mountain	WMA	2	30	2135.1(02)
4N	12W	11	Garrity Mountain	WMA	2	30	2135.1(01)
4N	12W	11	Garrity Mountain	WMA	2	30	2135.1(02)
4N	12W	12	Garrity Mountain	WMA	2	30	2135.1(02)

Town-ship	Range	Sec.	Site Name	Site Type	Region	County	File #
4N	12W	13	Garrity Mountain	WMA	2	30	2135.1(02)
4N	12W	13	Garrity Mountain	WMA	2	30	2135.1(01)
4N	12W	14	Garrity Mountain	WMA	2	30	2135.1(01)
4N	12W	23	Garrity Mountain	WMA	2	30	2135.1(01)
4N	12W	23	Canyon Resources Minerals	MISC	9	30	9000.8(01)
4N	12W	24	Garrity Mountain	WMA	2	30	2135.1(01)
4N	21W	23	Wally Crawford	FAS	2	13	2475.1(01)
4N	23E	8	Broadview Pond	FAS	5	03	5212.1(02)
4N	23E	9	Broadview Pond	FAS	5	03	5212.1(02)
4N	23E	9	Broadview Pond	FAS	5	03	5212.1(01)
4N	32E	26	Captain Clark	FAS	5	03	5295.2(E)01
4N	32E	26	Captain Clark	FAS	5	03	5295.5(01)
4N	32E	26	Captain Clark	FAS	5	03	5295.1(01)
4N	32E	27	Captain Clark	FAS	5	03	5295.1(02)
4N	32E	27	Captain Clark	FAS	5	03	5295.1(01)
4N	45E	25	Hirsch Ranch CE	WCE	7	14	7050.3(02)
4N	45E	35	Hirsch Ranch CE	WCE	7	14	7050.3(02)
4N	46E	19	Hirsch Ranch CE	WCE	7	14	7050.3(01)
4N	46E	20	Hirsch Ranch CE	WCE	7	14	7050.3(01)
4N	46E	21	Hirsch Ranch CE	WCE	7	14	7050.3(01)
4N	46E	26	Hirsch Ranch CE	WCE	7	14	7050.3(01)
4N	46E	27	Hirsch Ranch CE	WCE	7	14	7050.3(01)
4N	46E	28	Hirsch Ranch CE	WCE	7	14	7050.3(01)
4N	46E	29	Hirsch Ranch CE	WCE	7	14	7050.3(01)
4N	46E	30	Hirsch Ranch CE	WCE	7	14	7050.3(02)
4N	46E	30	Hirsch Ranch CE	WCE	7	14	7050.3(01)
4N	46E	31	Bice CE	WCE	7	14	7080.3(01)
4N	46E	32	Hirsch Ranch CE	WCE	7	14	7050.3(01)
4N	46E	33	Hirsch Ranch CE	WCE	7	14	7050.3(01)
4N	46E	34	Hirsch Ranch CE	WCE	7	14	7050.3(01)
4N	46E	35	Hirsch Ranch CE	WCE	7	14	7050.3(01)
4N	47E	31	Hirsch Ranch CE	WCE	7	14	7050.3(01)
4S	1W	34	Meadow Lake	FAS	3	25	3214.2(L)01
4S	1W	34	Meadow Lake	FAS	3	25	3214.1(01)
4S	3E	4	Green Hollow II	BP	3	25	3202.10(01)
4S	4E	8	Kirk Wildlife Refuge	FAS	3	06	3465.1(02)
4S	4E	8	Kirk Wildlife Refuge	FAS	3	06	3465.1(01)
4S	4E	8	Kirk Wildlife Refuge	FAS	3	06	3465.1(03)
4S	7W	11	Pennington Bridge	FAS	3	25	3266.2(L)01
4S	8W	35	Notch Bottom	FAS	3	25	3495.1(02)
4S	9E	2	Pine Creek	FAS	3	49	3257.1(01)
4S	9E	11	Pine Creek	FAS	3	49	3257.2(E)01
4S	9E	16	Mallard's Rest	FAS	3	49	3480.2(E)01
4S	9E	21	Mallard's Rest	FAS	3	49	3480.1(01)
4S	9E	27	Loch Leven	FAS	3	49	3475.1(01)
4S	9E	27	Loch Leven	FAS	3	49	3475.2(E)01
4S	9E	28	Loch Leven	FAS	3	49	3475.2(E)01
4S	9W	7	East Pioneers Lost Creek	AFLW	3	18	3870.2(E)01
4S	9W	18	East Pioneers Lost Creek	AFLW	3	18	3870.2(E)01
4S	9W	24	Glen	FAS	3	18	3430.1(01)
4S	9W	24	Glen	FAS	3	18	3430.6(B)01
4S	15W	13	Jack Hirschy Livestock,Inc.CE	WCE	3	18	3052.3(01)
4S	15W	14	Jack Hirschy Livestock,Inc.CE	WCE	3	18	3052.3(01)
4S	15W	15	Jack Hirschy Livestock,Inc.CE	WCE	3	18	3052.3(01)
4S	15W	21	Jack Hirschy Livestock,Inc.CE	WCE	3	18	3052.3(01)
4S	15W	22	Jack Hirschy Livestock,Inc.CE	WCE	3	18	3052.3(01)
4S	15W	23	Jack Hirschy Livestock,Inc.CE	WCE	3	18	3052.3(01)
4S	15W	24	Jack Hirschy Livestock,Inc.CE	WCE	3	18	3052.3(01)
4S	16E	22	Castle Rock	FAS	5	32	5300.1(01)

Town-ship	Range	Sec.	Site Name	Site Type	Region	County	File #
4S	16E	28	Moraine	FAS	5	32	5355.1(01)
4S	16E	31	Buffalo Jump	FAS	5	32	5280.1(01)
4S	16W	22	Jack Hirschy Livestock,Inc.CE	WCE	3	18	3052.3(01)
4S	16W	26	Jack Hirschy Livestock,Inc.CE	WCE	3	18	3052.3(01)
4S	16W	27	Jack Hirschy Livestock,Inc.CE	WCE	3	18	3052.3(01)
4S	16W	33	Jack Hirschy Livestock,Inc.CE	WCE	3	18	3052.3(01)
4S	16W	34	Jack Hirschy Livestock,Inc.CE	WCE	3	18	3052.3(01)
4S	16W	35	Jack Hirschy Livestock,Inc.CE	WCE	3	18	3052.3(01)
4S	17E	4	Cliff Swallow	FAS	5	32	5305.1(01)
4S	18E	28	Rosebud Isle	FAS	5	32	5375.1(02)
4S	18E	28	Rosebud Isle	FAS	5	32	5375.1(01)
4S	18E	28	Rosebud Isle	FAS	5	32	5375.6(B)01
4S	18E	33	Rosebud Isle	FAS	5	32	5375.1(02)
4S	20E	25	Cooney	SP	5	10	5541.6(A)01
4S	20E	25	Cooney	SP	5	10	5541.1(03)
4S	20E	25	Cooney	SP	5	10	5541.2(L)01
4S	20E	25	Cooney	SP	5	10	5541.2(E)03
4S	20E	26	Cooney	SP	5	10	5541.6(A)01
4S	20E	26	Cooney	SP	5	10	5541.1(02)
4S	20E	26	Cooney	SP	5	10	5541.6(A)02
4S	20E	34	Cooney	SP	5	10	5541.2(L)01
4S	20E	34	Cooney	SP	5	10	5541.1(01)
4S	20E	35	Cooney	SP	5	10	5541.2(E)02
4S	20E	35	Cooney	SP	5	10	5541.2(L)01
4S	20E	36	Cooney	SP	5	10	5541.2(L)01
4S	22E	22	Black Diamond	FAS	5	10	5255.1(01)
4S	55E	32	Hay Draw Access Corridor	AFLW	7	42	7280.8(01)
5N	2E	23	Toston	FAS	3	43	3320.1(01)
5N	9W	7	Warm Springs	WMA	2	30	2031.1(01)
5N	9W	7	Warm Springs	WMA	2	30	2031.2(E)02
5N	10W	8	Dutchman Access	AFLW	2	30	2155.2(E)01
5N	10W	9	Dutchman Access	AFLW	2	30	2155.2(E)01
5N	10W	13	Warm Springs	WMA	2	30	2031.2(L)01
5N	10W	16	Dutchman Access	AFLW	2	30	2155.2(E)01
5N	10W	17	Dutchman Access	AFLW	2	30	2155.2(E)01
5N	10W	20	Lost Creek Corridor CE	FCE	2	30	2058.3(01)
5N	10W	24	Warm Springs	WMA	2	30	2031.2(L)01
5N	10W	24	Warm Springs	WMA	2	30	2031.2(E)06
5N	10W	25	Warm Springs	WMA	2	30	2031.6(A)01
5N	10W	25	Warm Springs	WMA	2	30	2031.2(E)05
5N	10W	26	Warm Springs	WMA	2	30	2031.2(E)05
5N	10W	29	Lost Creek Corridor CE	FCE	2	30	2058.3(01)
5N	11W	5	Lost Creek	SP	2	30	2520.1(01)
5N	11W	8	Lost Creek	SP	2	30	2520.1(01)
5N	11W	9	Lost Creek	SP	2	30	2520.2(E)06
5N	11W	9	Lost Creek	SP	2	30	2520.2(E)05
5N	11W	9	Lost Creek	SP	2	30	2520.2(E)04
5N	11W	9	Lost Creek	SP	2	30	2520.2(E)03
5N	11W	9	Lost Creek	SP	2	30	2520.2(E)02
5N	11W	9	Lost Creek	SP	2	30	2520.1(01)
5N	11W	10	Lost Creek	SP	2	30	2520.2(E)03
5N	11W	11	Lost Creek	WMA	2	30	2055.7(E)02
5N	11W	11	Lost Creek	WMA	2	30	2055.1(01)
5N	11W	13	Lost Creek	WMA	2	30	2055.1(01)
5N	11W	14	Lost Creek	WMA	2	30	2055.2(E)02
5N	11W	14	Lost Creek	WMA	2	30	2055.2(E)01
5N	11W	15	Lost Creek	WMA	2	30	2055.2(E)02
5N	11W	15	Lost Creek	SP	2	30	2520.2(E)05
5N	11W	15	Lost Creek	WMA	2	30	2055.2(E)01

Town-ship	Range	Sec.	Site Name	Site Type	Region	County	File #
5N	11W	15	Lost Creek	SP	2	30	2520.2(E)02
5N	11W	15	Lost Creek	WMA	2	30	2055.1(02)
5N	11W	20	Stucky Ridge	WMA	2	30	2145.1(01)
5N	11W	20	Stucky Ridge	WMA	2	30	2145.1(02)
5N	11W	24	Warm Springs	WMA	2	30	2031.2(E)04
5N	11W	32	Garrity Mountain	WMA	2	30	2135.1(04)
5N	12W	22	Blue Eyed Nellie	WMA	2	30	2140.1(02)
5N	12W	23	Blue Eyed Nellie	WMA	2	30	2140.1(02)
5N	12W	23	Blue Eyed Nellie	WMA	2	30	2140.1(03)
5N	12W	24	Blue Eyed Nellie	WMA	2	30	2140.1(03)
5N	12W	25	Blue Eyed Nellie	WMA	2	30	2140.1(04)
5N	12W	26	Garrity Mountain	WMA	2	30	2135.1(01)
5N	12W	26	Blue Eyed Nellie	WMA	2	30	2140.1(05)
5N	12W	26	Blue Eyed Nellie	WMA	2	30	2140.1(01)
5N	12W	27	Blue Eyed Nellie	WMA	2	30	2140.1(05)
5N	12W	27	Garrity Mountain	WMA	2	30	2135.1(01)
5N	12W	28	Garrity Mountain	WMA	2	30	2135.6(B)01
5N	12W	28	Garrity Mountain	WMA	2	30	2135.1(03)
5N	12W	28	Garrity Mountain	WMA	2	30	2135.1(02)
5N	12W	29	Garrity Mountain	WMA	2	30	2135.2(E)02
5N	12W	32	Garrity Mountain	WMA	2	30	2135.2(E)02
5N	12W	33	Garrity Mountain	WMA	2	30	2135.6(B)01
5N	12W	33	Garrity Mountain	WMA	2	30	2135.1(02)
5N	12W	33	Garrity Mountain	WMA	2	30	2135.1(03)
5N	12W	34	Garrity Mountain	WMA	2	30	2135.1(01)
5N	12W	35	Garrity Mountain	WMA	2	30	2135.1(01)
5N	12W	36	Garrity Mountain	WMA	2	30	2135.2(L)01
5N	13W	7	Georgetown Lake	HTC	2	30	2293.1(01)
5N	13W	19	Stuart Mill Bay	FAS	2	30	2292.8(01)
5N	13W	19	Stuart Mill Bay	FAS	2	30	2292.6(A)01
5N	13W	19	Stuart Mill Bay	FAS	2	30	2292.5(01)
5N	13W	19	Stuart Mill Bay	FAS	2	30	2292.5(02)
5N	13W	19	Stuart Mill Bay	FAS	2	30	2292.1(01)
5N	21W	25	Republican Fish Screen	FT	2	13	2235.2(E)01
5N	21W	25	Republican Fish Screen	FT	2	13	2235.2(E)02
5N	34E	33	Manuel Lisa	FAS	5	03	5345.1(02)
5N	34E	34	Manuel Lisa	FAS	5	03	5345.1(01)
5S	1W	27	Valley Garden	FAS	3	25	3268.2(E)01
5S	1W	27	Valley Garden	FAS	3	25	3268.1(01)
5S	5W	10	Silver Springs Bridge	FAS	3	25	3332.2(L)01
5S	7W	22	Beaverhead Rock	SP	3	25	3502.1(01)
5S	8E	11	Grey Owl	FAS	3	49	3440.1(03)
5S	8E	11	Grey Owl	FAS	3	49	3440.5(01)
5S	8E	12	Grey Owl	FAS	3	49	3440.1(03)
5S	8E	12	Grey Owl	FAS	3	49	3440.5(01)
5S	8E	14	Grey Owl	FAS	3	49	3440.1(02)
5S	8E	14	Grey Owl	FAS	3	49	3440.1(01)
5S	8E	14	Chicory	FAS	3	49	3360.2(E)01
5S	8E	27	Emigrant West	FAS	3	49	3396.2(L)02
5S	8E	27	Emigrant West	FAS	3	49	3396.1(02)
5S	8E	27	Emigrant West	FAS	3	49	3396.5(01)
5S	8E	27	Emigrant West	FAS	3	49	3396.2(E)01
5S	8E	27	Emigrant West	FAS	3	49	3396.1(01)
5S	8E	27	Emigrant	FAS	3	49	3395.1(01)
5S	8W	2	Notch Bottom	FAS	3	25	3495.1(01)
5S	9E	7	Mill Creek CE	FCE	3	49	3127.3(01)
5S	9E	8	Paradise	FAS	3	49	3251.1(01)
5S	16W	3	Jack Hirschy Livestock,Inc.CE	WCE	3	18	3052.3(01)
5S	16W	4	Jack Hirschy Livestock,Inc.CE	WCE	3	18	3052.3(01)

Town-ship	Range	Sec.	Site Name	Site Type	Region	County	File #
5S	20E	2	Cooney	SP	5	10	5541.2(L)01
5S	26E	5	Chief Plenty Coups	SP	5	22	5507.6(B)01
5S	26E	5	Chief Plenty Coups	SP	5	22	5507.6(A)01
5S	26E	5	Chief Plenty Coups	SP	5	22	5507.6(A)02
5S	26E	5	Chief Plenty Coups	SP	5	22	5507.7(D)01
5S	26E	5	Chief Plenty Coups	SP	5	22	5507.1(01)
5S	26E	6	Chief Plenty Coups	SP	5	22	5507.7(D)01
5S	26E	6	Chief Plenty Coups	SP	5	22	5507.1(01)
5S	26E	6	Chief Plenty Coups	SP	5	22	5507.1(02)
5S	32E	8	Big Horn	FAS	5	22	5267.9(01)
5S	32E	8	Big Horn	FAS	5	22	5267.8(01)
5S	32E	8	Big Horn	FAS	5	22	5267.1(01)
5S	32E	9	Big Horn	FAS	5	22	5267.1(01)
5S	32E	9	Big Horn	FAS	5	22	5267.5(01)
5S	51E	3	Broadus Bridge	FAS	7	09	7312.2(L)01
6N	2E	21	Yorks Islands	FAS	3	43	3295.1(02)
6N	3W	14	Elkhorn	SP	3	51	3511.1(01)
6N	4W	36	McCarty Creek Access	AFLW	3	51	3282.8(01)
6N	9W	32	Murnik-Stasny CE	FCE	2	30	2490.3(01)
6N	19W	7	Calf Creek	WMA	2	13	2086.1(01)
6N	19W	7	Calf Creek	WMA	2	13	2086.5(01)
6N	19W	8	Calf Creek	WMA	2	13	2086.1(01)
6N	19W	9	Canyon Resources Minerals	MISC	9	13	9000.8(01)
6N	19W	9	Calf Creek	WMA	2	13	2086.1(01)
6N	19W	15	Calf Creek	WMA	2	13	2086.1(01)
6N	19W	15	Calf Creek	WMA	2	13	2086.5(02)
6N	19W	16	Calf Creek	WMA	2	13	2086.1(05)
6N	19W	16	Calf Creek	WMA	2	13	2086.1(01)
6N	19W	16	Calf Creek	WMA	2	13	2086.1(03)
6N	19W	17	Calf Creek	WMA	2	13	2086.1(01)
6N	19W	17	Calf Creek	WMA	2	13	2086.1(04)
6N	19W	18	Calf Creek	WMA	2	13	2086.1(02)
6N	19W	18	Calf Creek	WMA	2	13	2086.6(B)02
6N	19W	18	Calf Creek	WMA	2	13	2086.1(06)
6N	19W	18	Calf Creek	WMA	2	13	2086.5(01)
6N	19W	18	Calf Creek	WMA	2	13	2086.1(01)
6N	19W	18	Calf Creek	WMA	2	13	2086.5(03)
6N	19W	18	Calf Creek	WMA	2	13	2086.6(B)01
6N	19W	21	Calf Creek	WMA	2	13	2086.1(01)
6N	19W	21	Canyon Resources Minerals	MISC	9	13	9000.8(01)
6N	20W	13	Calf Creek	WMA	2	13	2086.1(01)
6N	20W	13	Calf Creek	WMA	2	13	2086.5(01)
6N	21W	15	Whittecar Rifle Range	AFLP	2	13	2551.1(01)
6N	21W	15	Whittecar Rifle Range	AFLP	2	13	2551.1(02)
6N	21W	15	Whittecar Rifle Range	AFLP	2	13	2551.7(E)01
6N	21W	25	Demmons	FAS	2	13	2460.1(01)
6N	21W	26	Demmons	FAS	2	13	2460.1(01)
6N	35E	1	Isaac Homestead	WMA	7	33	7051.1(03)
6N	35E	2	Isaac Homestead	WMA	7	33	7051.2(E)01
6N	35E	2	Isaac Homestead	WMA	7	33	7051.1(04)
6N	35E	10	Isaac Homestead	WMA	7	33	7051.7(D)05
6N	35E	10	Isaac Homestead	WMA	7	33	7051.1(02)
6N	35E	10	Amelia Island	WMA	7	33	7307.7(D)01
6N	35E	11	Amelia Island	WMA	7	33	7307.7(D)01
6N	35E	11	Isaac Homestead	WMA	7	33	7051.7(D)05
6N	35E	11	Isaac Homestead	WMA	7	33	7051.2(E)02
6N	35E	11	Isaac Homestead	WMA	7	33	7051.1(03)
6N	35E	11	Isaac Homestead	WMA	7	33	7051.1(01)
6N	35E	14	Amelia Island	WMA	7	33	7307.7(D)01

Town-ship	Range	Sec.	Site Name	Site Type	Region	County	File #
6N	35E	14	Isaac Homestead	WMA	7	33	7051.1(01)
6N	35E	14	Isaac Homestead	WMA	7	33	7051.7(D)05
6N	35E	15	Amelia Island	WMA	7	33	7307.7(D)01
6N	35E	15	Isaac Homestead	WMA	7	33	7051.7(D)05
6N	35E	15	Isaac Homestead	WMA	7	33	7051.1(02)
6N	35E	15	Isaac Homestead	WMA	7	33	7051.1(01)
6N	35E	21	Myer's Bridge	FAS	7	33	7308.2(L)01
6N	35E	22	Myer's Bridge	FAS	7	33	7308.2(L)01
6N	36E	6	Isaac Homestead	WMA	7	33	7051.1(04)
6N	37E	1	Sanders	WHPA	7	33	7061.1(01)
6N	39E	13	Howard Valley	WHPA	7	29	7059.1(01)
6N	40E	13	Rosebud (East Unit)	FAS	7	29	7701.1(01)
6N	40E	14	Rosebud (East Unit)	FAS	7	29	7701.1(01)
6N	40E	22	Rosebud (West Unit)	FAS	7	29	7314.1(02)
6N	40E	23	Rosebud (West Unit)	FAS	7	29	7314.1(02)
6N	40E	23	Rosebud (West Unit)	FAS	7	29	7314.1(01)
6N	42E	16	Far West	FAS	7	29	7316.2(L)01
6N	46E	4	R-7 Storage	ADM	7	14	7010.2(L)01
6N	48E	29	Twelve Mile Dam	FAS	7	14	7305.2(L)03
6N	48E	29	Twelve Mile Dam	FAS	7	14	7305.1(01)
6N	48E	29	Twelve Mile Dam	FAS	7	14	7305.6(C)01
6N	48E	29	Twelve Mile Dam	FAS	7	14	7305.1(02)
6S	1W	4	Ennis	FAS	3	25	3400.2(E)01
6S	1W	4	Ennis	FAS	3	25	3400.1(01)
6S	1W	4	Ennis	FAS	3	25	3400.1(02)
6S	1W	17	Burnt Tree Hole	FAS	3	25	3350.1(01)
6S	1W	17	Burnt Tree Hole	FAS	3	25	3350.6(B)01
6S	1W	20	Eight Mile Ford	FAS	3	25	3390.1(01)
6S	1W	20	Eight Mile Ford	FAS	3	25	3390.1(02)
6S	3W	21	Virginia City	MISC	9	25	9600.8(01)
6S	4W	8	Ruby Island	FAS	3	25	3331.2(L)01
6S	4W	17	Alder Bridge	FAS	3	25	3329.2(L)01
6S	4W	33	Vigilante	FAS	3	25	3327.1(01)
6S	7E	17	Sunny Brook Springs	FAS	3	49	3271.1(01)
6S	7E	34	Dome Mountain	WMA	3	49	3058.1(03)
6S	7E	35	Dome Mountain	WMA	3	49	3058.1(01)
6S	7E	35	Dome Mountain	WMA	3	49	3058.6(A)01
6S	7E	36	Dailey Lake	FAS	3	49	3233.2(L)01
6S	8E	31	Dome Mountain	WMA	3	49	3058.2(E)03
6S	20E	25	Bull Springs	FAS	5	10	5290.1(01)
6S	20E	35	Beaver Lodge	FAS	5	10	5238.1(01)
6S	20E	35	Beaver Lodge	FAS	5	10	5238.1(02)
6S	20E	35	Beaver Lodge	FAS	5	10	5238.5(01)
6S	20E	36	Beaver Lodge	FAS	5	10	5238.1(02)
6S	20E	36	Beaver Lodge	FAS	5	10	5238.2(E)01
6S	21E	7	Water Birch	FAS	5	10	5390.1(02)
6S	21E	7	Water Birch	FAS	5	10	5390.1(01)
6S	21E	18	Water Birch	FAS	5	10	5390.1(01)
6S	21E	18	Water Birch	FAS	5	10	5390.1(02)
6S	23E	22	Bridger	FAS	5	10	5405.1(01)
6S	23E	33	Clarks Fork of the Yellowstone	FAS	5	10	5425.6(B)01
6S	23E	33	Clarks Fork of the Yellowstone	FAS	5	10	5425.1(01)
6S	23E	33	Clarks Fork of the Yellowstone	FAS	5	10	5425.7(D)01
6S	24E	8	Bluewater Springs Trt. Htchry.	HTC	5	10	5105.6(B)01
6S	24E	8	Bluewater Springs Trt. Htchry.	HTC	5	10	5105.1(01)
6S	24E	9	Bluewater Springs Trt. Htchry.	HTC	5	10	5105.1(02)
6S	24E	9	Bluewater Springs Trt. Htchry.	HTC	5	10	5105.1(01)
6S	24E	9	Bluewater Springs Trt. Htchry.	HTC	5	10	5105.2(E)01
6S	24E	9	Bluewater Springs Trt. Htchry.	HTC	5	10	5105.5(01)

Town-ship	Range	Sec.	Site Name	Site Type	Region	County	File #
6S	39E	31	Rosebud Battlefield	SP	7	22	7601.5(01)
6S	39E	31	Rosebud Battlefield	SP	7	22	7601.1(01)
7N	1E	5	Hahn CE	WCE	3	43	3055.3(01)
7N	1E	6	Hahn CE	WCE	3	43	3055.3(01)
7N	1E	11	Canyon Ferry	WMA	3	43	3085.2(L)01
7N	1E	11	Canyon Ferry	WMA	3	43	3085.1(01)
7N	1E	11	Canyon Ferry	WMA	3	43	3085.2(E)02
7N	1E	12	Canyon Ferry	WMA	3	43	3085.1(01)
7N	1E	12	Canyon Ferry	WMA	3	43	3085.2(L)01
7N	1E	13	Canyon Ferry	WMA	3	43	3085.2(L)01
7N	1E	24	Canyon Ferry	WMA	3	43	3085.2(L)01
7N	2E	3	Canyon Ferry	WMA	3	43	3085.2(L)01
7N	2E	4	Canyon Ferry	WMA	3	43	3085.2(L)01
7N	2E	4	Canyon Ferry	WMA	3	43	3085.7(D)08
7N	2E	5	Canyon Ferry	WMA	3	43	3085.2(L)01
7N	2E	6	Canyon Ferry	WMA	3	43	3085.2(L)01
7N	2E	7	Canyon Ferry	WMA	3	43	3085.2(L)01
7N	2E	8	Canyon Ferry	WMA	3	43	3085.2(L)01
7N	2E	9	Canyon Ferry	WMA	3	43	3085.2(L)01
7N	2E	9	Canyon Ferry	WMA	3	43	3085.7(E)01
7N	2E	9	Canyon Ferry	WMA	3	43	3085.7(D)06
7N	2E	16	Canyon Ferry	WMA	3	43	3085.2(L)01
7N	2E	16	Canyon Ferry	WMA	3	43	3085.7(D)05
7N	2E	17	Canyon Ferry	WMA	3	43	3085.2(L)01
7N	2E	17	Canyon Ferry	WMA	3	43	3085.7(D)05
7N	2E	18	Canyon Ferry	WMA	3	43	3085.2(L)01
7N	2E	19	Canyon Ferry	WMA	3	43	3085.2(L)01
7N	2E	20	Canyon Ferry	WMA	3	43	3085.7(D)07
7N	2E	20	Canyon Ferry	WMA	3	43	3085.7(E)01
7N	2E	20	Canyon Ferry	WMA	3	43	3085.2(L)01
7N	2E	29	Canyon Ferry	WMA	3	43	3085.2(L)01
7N	2E	30	Indian Road	AFLP	3	43	3310.1(01)
7N	2E	30	Indian Road	AFLP	3	43	3310.8(01)
7N	2E	30	Canyon Ferry	WMA	3	43	3085.2(L)01
7N	2E	30	Indian Road	AFLP	3	43	3310.1(02)
7N	13W	33	Granite	SP	2	46	2550.1(02)
7N	13W	33	Granite	SP	2	46	2550.1(01)
7N	14W	25	Philipsburg Office	ADM	2	46	2010.2(L)01
7N	15W	30	Gillies Ranch CE	WCE	2	46	2080.3(01)
7N	15W	30	Gillies Bridge	FAS	2	46	2395.2(E)01
7N	15W	31	Gillies Ranch CE	WCE	2	46	2080.3(01)
7N	15W	32	Gillies Ranch CE	WCE	2	46	2080.3(01)
7N	16W	25	Gillies Ranch CE	WCE	2	46	2080.3(01)
7N	16W	25	Gillies Bridge	FAS	2	46	2395.2(E)01
7N	16W	25	Sinelnik CE	FCE	2	46	2227.3(01)
7N	18E	26	Deadman's Basin	FAS	5	44	5509.2(L)01
7N	18E	34	Deadman's Basin	FAS	5	44	5509.2(E)02
7N	18E	35	Deadman's Basin	FAS	5	44	5509.2(E)03
7N	18E	35	Deadman's Basin	FAS	5	44	5509.2(L)01
7N	20W	7	Tucker Crossing	FAS	2	13	2300.1(02)
7N	20W	8	Tucker Crossing	FAS	2	13	2300.1(02)
7N	20W	18	Tucker Crossing	FAS	2	13	2300.1(01)
7N	20W	31	Woodside Bridge	FAS	2	13	2229.1(02)
7N	20W	31	Woodside Bridge	FAS	2	13	2229.1(01)
7N	20W	31	Woodside Bridge	FAS	2	13	2229.2(L)01
7N	36E	32	Amelia Island	FAS	7	33	7299.2(E)01
7N	36E	32	Amelia Island	FAS	7	33	7299.1(01)
7N	36E	33	Amelia Island	WMA	7	33	7307.2(L)01
7N	36E	33	Amelia Island	WMA	7	33	7307.5(01)

Town-ship	Range	Sec.	Site Name	Site Type	Region	County	File #
7N	36E	33	Amelia Island	WMA	7	33	7307.8(01)
7N	36E	33	Amelia Island	WMA	7	33	7307.7(D)01
7N	36E	33	Amelia Island	WMA	7	33	7307.1(01)
7N	36E	33	Amelia Island	WMA	7	33	7307.1(02)
7N	47E	4	Miles City Fish Hatchery	HTC	7	14	7200.1(02)
7N	47E	4	Miles City Fish Hatchery	HTC	7	14	7200.6(A)01
7N	47E	4	Miles City Fish Hatchery	HTC	7	14	7200.7(B)01
7N	47E	4	Miles City Fish Hatchery	HTC	7	14	7200.1(01)
7N	47E	5	Miles City Fish Hatchery	HTC	7	14	7200.6(A)01
7N	47E	5	Miles City Fish Hatchery	HTC	7	14	7200.1(02)
7N	47E	5	Miles City Fish Hatchery	HTC	7	14	7200.6(B)02
7N	47E	5	Miles City Fish Hatchery	HTC	7	14	7200.1(01)
7N	47E	5	Miles City Reg. Hdqtrs. (New)	ADM	7	14	7002.1(01)
7N	47E	5	Miles City Fish Hatchery	HTC	7	14	7200.6(B)01
7N	47E	8	Miles City Fish Hatchery	HTC	7	14	7200.6(B)01
7N	47E	8	Miles City Fish Hatchery	HTC	7	14	7200.1(01)
7N	47E	8	Miles City Fish Hatchery	HTC	7	14	7200.1(02)
7N	47E	9	Miles City Fish Hatchery	HTC	7	14	7200.1(02)
7N	58E	21	South Sandstone	FAS	7	39	7315.2(E)01
7N	58E	28	South Sandstone	FAS	7	39	7315.2(E)01
7N	58E	29	South Sandstone	FAS	7	39	7315.1(02)
7N	58E	29	South Sandstone	FAS	7	39	7315.5(01)
7N	58E	29	South Sandstone	FAS	7	39	7315.2(E)02
7N	58E	29	South Sandstone	FAS	7	39	7315.1(01)
7S	1E	15	Madison-Bear Creek	WMA	3	25	3071.1(06)
7S	1E	16	Storey-Madison Ranch CE	WCE	3	25	3074.3(01)
7S	1E	17	Storey Ranch CE	WCE	3	25	3073.3(01)
7S	1E	19	Storey-Madison Ranch CE	WCE	3	25	3074.3(01)
7S	1E	20	Storey Ranch CE	WCE	3	25	3073.3(01)
7S	1E	21	Madison-Bear Creek	WMA	3	25	3071.2(E)04
7S	1E	21	Storey-Madison Ranch CE	WCE	3	25	3074.3(01)
7S	1E	22	Madison-Bear Creek	WMA	3	25	3071.1(07)
7S	1E	22	Madison-Bear Creek	WMA	3	25	3071.1(06)
7S	1E	22	Madison-Bear Creek	WMA	3	25	3071.1(03)
7S	1E	27	Madison-Bear Creek	WMA	3	25	3071.1(02)
7S	1E	27	Bear Creek Angus CE	WCE	3	25	3072.3(01)
7S	1E	27	Madison-Bear Creek	WMA	3	25	3071.5(03)
7S	1E	28	Bear Creek Angus CE	WCE	3	25	3072.3(01)
7S	1E	31	Storey Ranch CE	WCE	3	25	3073.3(01)
7S	1E	33	Bear Creek Angus CE	WCE	3	25	3072.3(01)
7S	1E	34	Bear Creek Angus CE	WCE	3	25	3072.3(01)
7S	1E	34	Madison-Bear Creek	WMA	3	25	3071.2(E)01
7S	1E	34	Madison-Bear Creek	WMA	3	25	3071.2(E)03
7S	1E	34	Madison-Bear Creek	WMA	3	25	3071.5(01)
7S	1E	35	Madison-Bear Creek	WMA	3	25	3071.2(E)01
7S	1E	35	Bear Creek Angus CE	WCE	3	25	3072.3(01)
7S	1E	35	Madison-Bear Creek	WMA	3	25	3071.5(01)
7S	1E	35	Madison-Bear Creek	WMA	3	25	3071.1(02)
7S	1E	35	Madison-Bear Creek	WMA	3	25	3071.5(04)
7S	1E	36	Madison-Bear Creek	WMA	3	25	3071.2(E)02
7S	1W	4	Odell Creek Wetlands CE	WCE	3	25	3110.3(01)
7S	1W	17	Varney Bridge	FAS	3	25	3204.1(01)
7S	1W	17	Varney Bridge	FAS	3	25	3204.1(02)
7S	1W	17	Varney Bridge	FAS	3	25	3204.5(01)
7S	2W	8	Axolotl Lakes	FAS	3	25	3297.1(01)
7S	2W	8	Axolotl Lakes	FAS	3	25	3297.2(E)02
7S	2W	33	Haypress Lakes Brood Station	HTC	3	25	3201.2(E)01
7S	4E	4	Gallatin	WMA	3	06	3035.1(03)
7S	4E	4	Gallatin	WMA	3	06	3035.1(04)

Town-ship	Range	Sec.	Site Name	Site Type	Region	County	File #
7S	4E	5	Gallatin	WMA	3	06	3035.1(03)
7S	4E	5	Gallatin	WMA	3	06	3035.1(06)
7S	4E	5	Gallatin	WMA	3	06	3035.5(02)
7S	4E	9	Gallatin	WMA	3	06	3035.1(07)
7S	4E	9	Gallatin	WMA	3	06	3035.1(02)
7S	4E	9	Gallatin	WMA	3	06	3035.6(B)03
7S	4E	15	Gallatin	WMA	3	06	3035.1(07)
7S	4E	16	Gallatin	WMA	3	06	3035.6(B)01
7S	4E	16	Gallatin	WMA	3	06	3035.6(B)03
7S	4E	16	Gallatin	WMA	3	06	3035.1(02)
7S	4E	17	Gallatin	WMA	3	06	3035.5(04)
7S	4E	17	Gallatin	WMA	3	06	3035.1(03)
7S	4E	17	Gallatin	WMA	3	06	3035.5(01)
7S	4E	17	Gallatin	WMA	3	06	3035.5(03)
7S	4W	4	Vigilante	FAS	3	25	3327.1(01)
7S	4W	8	Ruby Dam	FAS	3	25	3326.2(L)01
7S	7E	1	Dailey Lake	FAS	3	49	3233.1(01)
7S	7E	1	Dome Mountain	WMA	3	49	3058.1(01)
7S	7E	2	Dailey Lake	FAS	3	49	3233.1(01)
7S	7E	2	Dome Mountain	WMA	3	49	3058.1(01)
7S	7E	2	Dome Mountain	WMA	3	49	3058.6(A)01
7S	7E	2	Dome Mountain	WMA	3	49	3058.7(D)01
7S	7E	3	Dome Mountain	WMA	3	49	3058.1(01)
7S	7E	3	Dome Mountain	WMA	3	49	3058.6(A)01
7S	7E	3	Point of Rocks	FAS	3	49	3280.2(E)01
7S	7E	4	Point of Rocks	FAS	3	49	3280.1(01)
7S	7E	11	Dome Mountain	WMA	3	49	3058.1(01)
7S	7E	11	Dome Mountain	WMA	3	49	3058.7(D)01
7S	7E	12	Dome Mountain	WMA	3	49	3058.1(02)
7S	7E	29	Crystal Cross	FAS	3	49	3272.2(L)01
7S	8E	6	Dome Mountain	WMA	3	49	3058.1(02)
7S	8E	7	Dome Mountain	WMA	3	49	3058.1(02)
7S	8E	18	Dome Mountain	WMA	3	49	3058.1(02)
7S	8E	18	Dome Mountain CE	WCE	3	49	3059.3(01)
7S	8W	7	Clark's Lookout	SP	3	18	3574.1(01)
7S	8W	7	Clark's Lookout	SP	3	18	3574.6(B)01
7S	8W	18	Blacktail Meadows	FAS	3	18	3274.1(01)
7S	8W	18	Dillon Offices	ADM	3	18	3016.2(L)02
7S	9W	26	Poindexter Slough	FAS	3	18	3206.1(06)
7S	9W	26	Poindexter Slough	FAS	3	18	3206.5(03)
7S	9W	26	Poindexter Slough	FAS	3	18	3206.1(01)
7S	9W	26	Poindexter Slough	FAS	3	18	3206.1(08)
7S	9W	26	Poindexter Slough	FAS	3	18	3206.5(01)
7S	9W	27	Poindexter Slough	FAS	3	18	3206.1(01)
7S	9W	34	Poindexter Slough	FAS	3	18	3206.1(02)
7S	9W	34	Poindexter Slough	FAS	3	18	3206.1(03)
7S	9W	34	Poindexter Slough	FAS	3	18	3206.1(04)
7S	9W	34	Poindexter Slough	FAS	3	18	3206.1(05)
7S	9W	34	Poindexter Slough	FAS	3	18	3206.1(01)
7S	9W	34	Poindexter Slough	FAS	3	18	3206.6(A)01
7S	9W	34	Poindexter Slough	FAS	3	18	3206.6(B)02
7S	9W	34	Poindexter Slough	FAS	3	18	3206.6(B)01
7S	9W	34	Poindexter Slough	FAS	3	18	3206.5(04)
7S	9W	34	Poindexter Slough	FAS	3	18	3206.2(E)03
7S	9W	34	Poindexter Slough	FAS	3	18	3206.1(07)
7S	9W	34	Poindexter Slough	FAS	3	18	3206.5(02)
7S	9W	34	Poindexter Slough	FAS	3	18	3206.5(01)
7S	9W	34	Poindexter Slough	FAS	3	18	3206.2(E)01
7S	9W	35	Poindexter Slough	FAS	3	18	3206.1(02)

Town-ship	Range	Sec.	Site Name	Site Type	Region	County	File #
7S	9W	35	Poindexter Slough	FAS	3	18	3206.5(02)
7S	9W	35	Poindexter Slough	FAS	3	18	3206.5(01)
7S	9W	35	Poindexter Slough	FAS	3	18	3206.6(A)01
7S	9W	35	Poindexter Slough	FAS	3	18	3206.1(04)
7S	9W	35	Poindexter Slough	FAS	3	18	3206.1(01)
7S	9W	35	Poindexter Slough	FAS	3	18	3206.1(05)
7S	11W	6	Bannack	SP	3	18	3501.1(23)
7S	11W	6	Bannack	SP	3	18	3501.1(17)
7S	20E	2	Horsethief Station	FAS	5	10	5325.1(01)
7S	20E	11	Horsethief Station	FAS	5	10	5325.6(B)01
7S	20E	11	Horsethief Station	FAS	5	10	5325.1(01)
7S	23E	4	Clarks Fork of the Yellowstone	FAS	5	10	5425.7(D)01
7S	23E	4	Clarks Fork of the Yellowstone	FAS	5	10	5425.1(01)
7S	23E	5	Clarks Fork of the Yellowstone	FAS	5	10	5425.1(01)
7S	23E	5	Clarks Fork of the Yellowstone	FAS	5	10	5425.6(C)01
7S	23E	5	Clarks Fork of the Yellowstone	FAS	5	10	5425.6(A)01
7S	38E	1	Rosebud Battlefield	SP	7	22	7601.5(01)
7S	38E	1	Rosebud Battlefield	SP	7	22	7601.1(01)
7S	38E	2	Rosebud Battlefield	SP	7	22	7601.5(01)
7S	38E	2	Rosebud Battlefield	SP	7	22	7601.1(01)
7S	38E	12	Rosebud Battlefield	SP	7	22	7601.5(01)
7S	38E	12	Rosebud Battlefield	SP	7	22	7601.1(01)
7S	39E	6	Rosebud Battlefield	SP	7	22	7601.1(01)
7S	39E	6	Rosebud Battlefield	SP	7	22	7601.5(01)
7S	39E	7	Rosebud Battlefield	SP	7	22	7601.1(01)
7S	39E	7	Rosebud Battlefield	SP	7	22	7601.5(01)
7S	39E	17	Rosebud Battlefield	SP	7	22	7601.1(01)
7S	39E	18	Rosebud Battlefield	SP	7	22	7601.1(01)
7S	39E	19	Rosebud Battlefield	SP	7	22	7601.1(01)
7S	39E	20	Rosebud Battlefield	SP	7	22	7601.6(A)01
7S	39E	20	Rosebud Battlefield	SP	7	22	7601.1(01)
7S	39E	21	Rosebud Battlefield	SP	7	22	7601.1(01)
7S	39E	27	Rosebud Battlefield	SP	7	22	7601.1(01)
7S	39E	27	Rosebud Battlefield	SP	7	22	7601.5(01)
7S	39E	28	Rosebud Battlefield	SP	7	22	7601.5(01)
7S	39E	28	Rosebud Battlefield	SP	7	22	7601.1(01)
7S	39E	29	Rosebud Battlefield	SP	7	22	7601.1(01)
8N	1E	19	Hahn CE	WCE	3	43	3055.3(01)
8N	1E	30	Hahn CE	WCE	3	43	3055.3(01)
8N	1E	31	Hahn CE	WCE	3	43	3055.3(01)
8N	2E	28	Canyon Ferry	WMA	3	43	3085.2(L)01
8N	2E	33	Canyon Ferry	WMA	3	43	3085.2(L)01
8N	2E	33	Canyon Ferry	WMA	3	43	3085.7(D)04
8N	2E	33	Canyon Ferry	WMA	3	43	3085.7(D)09
8N	2E	34	Canyon Ferry	WMA	3	43	3085.7(D)04
8N	2E	34	Canyon Ferry	WMA	3	43	3085.7(D)09
8N	2E	34	Canyon Ferry	WMA	3	43	3085.2(L)01
8N	4W	29	Quartz Creek Access	AFLW	3	51	3283.8(01)
8N	8W	1	Spotted Dog	WMA	2	28	2180.1(01)
8N	8W	2	Spotted Dog	WMA	2	28	2180.1(01)
8N	8W	2	Spotted Dog	WMA	2	28	2180.2(L)05
8N	8W	3	Spotted Dog	WMA	2	28	2180.1(01)
8N	8W	4	Spotted Dog	WMA	2	28	2180.2(L)05
8N	8W	5	Spotted Dog	WMA	2	28	2180.1(01)
8N	8W	6	Spotted Dog	WMA	2	28	2180.2(L)03
8N	8W	7	Spotted Dog	WMA	2	28	2180.1(01)
8N	8W	8	Spotted Dog	WMA	2	28	2180.2(L)06
8N	8W	9	Spotted Dog	WMA	2	28	2180.1(01)
8N	8W	10	Spotted Dog	WMA	2	28	2180.2(L)05

Town-ship	Range	Sec.	Site Name	Site Type	Region	County	File #
8N	8W	11	Spotted Dog	WMA	2	28	2180.1(01)
8N	8W	12	Spotted Dog	WMA	2	28	2180.2(L)06
8N	8W	13	Spotted Dog	WMA	2	28	2180.1(01)
8N	8W	14	Spotted Dog	WMA	2	28	2180.1(01)
8N	8W	15	Spotted Dog	WMA	2	28	2180.1(01)
8N	8W	16	Spotted Dog	WMA	2	28	2180.2(L)07
8N	8W	17	Spotted Dog	WMA	2	28	2180.1(01)
8N	8W	18	Spotted Dog	WMA	2	28	2180.1(01)
8N	8W	20	Spotted Dog	WMA	2	28	2180.2(L)07
8N	8W	21	Spotted Dog	WMA	2	28	2180.1(01)
8N	9W	1	Spotted Dog	WMA	2	28	2180.1(01)
8N	9W	2	Spotted Dog	WMA	2	28	2180.1(01)
8N	9W	2	Spotted Dog	WMA	2	28	2180.7(E)01
8N	9W	3	Spotted Dog	WMA	2	28	2180.1(01)
8N	9W	3	Spotted Dog	WMA	2	28	2180.7(E)01
8N	11E	13	Martinsdale Reservoir	FAS	4	47	4284.1(01)
8N	11E	13	Martinsdale Reservoir	FAS	4	47	4284.2(L)02
8N	11E	13	Martinsdale Reservoir	FAS	4	47	4284.2(E)01
8N	12E	9	Selkirk	FAS	5	44	5225.8(01)
8N	12E	9	Selkirk	FAS	5	44	5225.1(01)
8N	12E	9	Selkirk	FAS	5	44	5225.5(01)
8N	12E	9	Selkirk	FAS	5	44	5225.5(02)
8N	12E	18	Martinsdale Reservoir	FAS	4	44	4284.1(01)
8N	12E	18	Martinsdale Reservoir	FAS	4	44	4284.2(L)02
8N	15E	27	Harlowton	FAS	5	44	5428.10(01)
8N	20W	17	Bell Crossing	FAS	2	13	2290.1(01)
8N	20W	29	Wood Lot	FCA	2	13	2485.1(01)
8N	47E	14	Pirogue Island	SP	7	14	7502.1(01)
8N	47E	22	Pirogue Island	SP	7	14	7502.2(E)01
8N	47E	22	Pirogue Island	SP	7	14	7502.1(01)
8N	47E	23	Pirogue Island	SP	7	14	7502.1(01)
8N	47E	28	Roche Jaune	FAS	7	14	7304.1(01)
8N	47E	32	Miles City Fish Hatchery	HTC	7	14	7200.2(E)02
8N	47E	32	Miles City Reg. Hdqtrs. (New)	ADM	7	14	7002.1(01)
8N	47E	32	Miles City Fish Hatchery	HTC	7	14	7200.2(E)01
8S	1E	1	Madison-Bear Creek	WMA	3	25	3071.1(04)
8S	1E	2	Madison-Bear Creek	WMA	3	25	3071.1(05)
8S	1E	2	Madison-Bear Creek	WMA	3	25	3071.1(04)
8S	1E	4	Madison-Bear Creek	WMA	3	25	3071.5(02)
8S	1E	4	Bear Creek Angus CE	WCE	3	25	3072.3(02)
8S	1E	4	Madison-Bear Creek	WMA	3	25	3071.1(02)
8S	1E	5	Bear Creek Angus CE	WCE	3	25	3072.3(02)
8S	1E	5	Madison-Bear Creek	WMA	3	25	3071.5(02)
8S	1E	5	Madison-Bear Creek	WMA	3	25	3071.1(02)
8S	1E	7	Bear Creek Angus CE	WCE	3	25	3072.3(02)
8S	1E	9	Madison-Bear Creek	WMA	3	25	3071.5(01)
8S	1E	9	Bear Creek Angus CE	WCE	3	25	3072.3(02)
8S	1E	9	Madison-Bear Creek	WMA	3	25	3071.1(02)
8S	1E	10	Bear Creek Angus CE	WCE	3	25	3072.3(02)
8S	1E	14	Bear Creek Angus CE	WCE	3	25	3072.3(02)
8S	1E	15	Bear Creek Angus CE	WCE	3	25	3072.3(02)
8S	1E	16	Bear Creek Angus CE	WCE	3	25	3072.3(02)
8S	1E	17	Bear Creek Angus CE	WCE	3	25	3072.3(02)
8S	1E	18	Bear Creek Angus CE	WCE	3	25	3072.3(02)
8S	1W	13	Bear Creek Angus CE	WCE	3	25	3072.3(02)
8S	1W	36	McAtee Bridge	FAS	3	25	3367.2(E)01
8S	2E	5	Madison-Bear Creek	WMA	3	25	3071.1(01)
8S	2E	7	Madison-Bear Creek	WMA	3	25	3071.1(01)
8S	3E	33	Gallatin	WMA	3	06	3035.1(09)

Town-ship	Range	Sec.	Site Name	Site Type	Region	County	File #
8S	3E	35	Gallatin	WMA	3	06	3035.1(08)
8S	4E	4	Gallatin	WMA	3	06	3035.1(05)
8S	5E	7	Gallatin	WMA	3	06	3035.1(01)
8S	5E	9	Gallatin	WMA	3	06	3035.1(01)
8S	5E	17	Gallatin	WMA	3	06	3035.1(01)
8S	5E	19	Gallatin	WMA	3	06	3035.1(01)
8S	5E	21	Gallatin	WMA	3	06	3035.1(01)
8S	5E	29	Gallatin	WMA	3	06	3035.1(01)
8S	5E	31	Gallatin	WMA	3	06	3035.1(01)
8S	7E	1	Dome Mountain	WMA	3	49	3058.2(E)02
8S	7E	1	Dome Mountain	WMA	3	49	3058.1(01)
8S	7E	2	Dome Mountain	WMA	3	49	3058.2(E)02
8S	7E	2	Dome Mountain	WMA	3	49	3058.2(E)01
8S	7E	3	Slip & Slide	FAS	3	49	3267.1(01)
8S	7E	11	Dome Mountain	WMA	3	49	3058.2(E)02
8S	7E	12	Dome Mountain	WMA	3	49	3058.2(E)01
8S	7E	13	Royal Teton Ranch Bison Corridor	MISC	3	49	3130.10(01)
8S	7E	13	Royal Teton Ranch Bison Corridor	MISC	3	49	3130.2(L)01
8S	7E	24	Royal Teton Ranch Bison Corridor	MISC	3	49	3130.10(01)
8S	7E	26	Royal Teton Ranch Bison Corridor	MISC	3	49	3130.10(01)
8S	7E	35	Royal Teton Ranch Bison Corridor	MISC	3	49	3130.10(01)
8S	7E	36	Royal Teton Ranch Bison Corridor	MISC	3	49	3130.10(01)
8S	8E	19	Royal Teton Ranch Bison Corridor	MISC	3	49	3130.10(01)
8S	8E	30	Royal Teton Ranch Bison Corridor	MISC	3	49	3130.10(01)
8S	8E	30	Corwin Springs	FAS	3	49	3375.1(01)
8S	8E	31	Royal Teton Ranch Bison Corridor	MISC	3	49	3130.10(01)
8S	8E	32	Royal Teton Ranch Bison Corridor	MISC	3	49	3130.10(01)
8S	9W	19	Corrals	FAS	3	18	3370.2(L)01
8S	9W	30	Corrals	FAS	3	18	3370.2(L)01
8S	10W	36	Grasshopper	FAS	3	18	3372.2(L)01
8S	11W	5	Bannack	SP	3	18	3501.1(36)
8S	11W	5	Bannack	SP	3	18	3501.1(33)
8S	11W	5	Bannack	SP	3	18	3501.1(35)
8S	11W	6	Bannack	SP	3	18	3501.1(26)
8S	11W	6	Bannack	SP	3	18	3501.1(27)
8S	11W	6	Bannack	SP	3	18	3501.1(29)
8S	11W	6	Bannack	SP	3	18	3501.1(30)
8S	11W	6	Bannack	SP	3	18	3501.1(31)
8S	11W	6	Bannack	SP	3	18	3501.1(32)
8S	11W	6	Bannack	SP	3	18	3501.1(34)
8S	11W	6	Bannack	SP	3	18	3501.1(25)
8S	11W	6	Bannack	SP	3	18	3501.1(24)
8S	11W	6	Bannack	SP	3	18	3501.1(21)
8S	11W	6	Bannack	SP	3	18	3501.1(22)
8S	11W	6	Bannack	SP	3	18	3501.1(19)
8S	11W	6	Bannack	SP	3	18	3501.1(18)
8S	11W	6	Bannack	SP	3	18	3501.1(16)
8S	11W	6	Bannack	SP	3	18	3501.1(15)
8S	11W	6	Bannack	SP	3	18	3501.1(14)
8S	11W	6	Bannack	SP	3	18	3501.1(13)
8S	11W	6	Bannack	SP	3	18	3501.1(35)
8S	11W	6	Bannack	SP	3	18	3501.9(01)
8S	11W	6	Bannack	SP	3	18	3501.8(02)
8S	11W	6	Bannack	SP	3	18	3501.1(01)
8S	11W	6	Bannack	SP	3	18	3501.1(03)
8S	11W	6	Bannack	SP	3	18	3501.1(04)
8S	11W	6	Bannack	SP	3	18	3501.1(05)
8S	11W	6	Bannack	SP	3	18	3501.1(06)
8S	11W	6	Bannack	SP	3	18	3501.1(07)

Town-ship	Range	Sec.	Site Name	Site Type	Region	County	File #
8S	11W	6	Bannack	SP	3	18	3501.1(08)
8S	11W	6	Bannack	SP	3	18	3501.1(09)
8S	11W	6	Bannack	SP	3	18	3501.1(10)
8S	11W	6	Bannack	SP	3	18	3501.1(11)
8S	11W	6	Bannack	SP	3	18	3501.1(12)
8S	11W	7	Bannack	SP	3	18	3501.1(36)
8S	11W	7	Bannack	SP	3	18	3501.1(20)
8S	11W	7	Bannack	SP	3	18	3501.1(35)
8S	11W	7	Bannack	SP	3	18	3501.1(28)
8S	11W	8	Bannack	SP	3	18	3501.1(35)
8S	11W	8	Bannack	SP	3	18	3501.1(36)
8S	11W	17	Bannack	SP	3	18	3501.1(36)
8S	12W	1	Bannack	SP	3	18	3501.1(35)
8S	12W	1	Bannack	SP	3	18	3501.6(A)01
8S	12W	1	Bannack	SP	3	18	3501.1(02)
8S	12W	1	Bannack	SP	3	18	3501.6(A)02
8S	12W	12	Bannack	SP	3	18	3501.1(35)
8S	13W	31	Dragging Y CE	WCE	3	18	3105.3(01)
8S	20E	5	Silver Run	WMA	5	10	5060.5(01)
8S	20E	5	Silver Run	WMA	5	10	5060.6(C)01
8S	20E	5	Silver Run	WMA	5	10	5060.1(01)
8S	20E	5	Silver Run	WMA	5	10	5060.5(02)
8S	20E	8	Silver Run	WMA	5	10	5060.1(01)
8S	20E	17	Silver Run	WMA	5	10	5060.1(01)
8S	22E	27	Bridger Bend	FAS	5	10	5291.2(E)01
8S	40E	11	Tongue River Reservoir	SP	7	22	7503.2(L)01
8S	40E	12	Tongue River Reservoir	SP	7	22	7503.2(L)01
8S	40E	13	Tongue River Reservoir	SP	7	22	7503.2(L)01
8S	40E	14	Tongue River Reservoir	SP	7	22	7503.2(L)01
8S	40E	23	Tongue River Reservoir	SP	7	22	7503.2(L)01
8S	40E	24	Tongue River Reservoir	SP	7	22	7503.2(L)01
8S	40E	25	Tongue River Reservoir	SP	7	22	7503.2(L)01
8S	40E	26	Tongue River Reservoir	SP	7	22	7503.2(L)01
8S	40E	26	Tongue River Reservoir	SP	7	22	7503.8(01)
8S	40E	27	Tongue River Reservoir	SP	7	22	7503.8(01)
8S	40E	35	Tongue River Reservoir	SP	7	22	7503.2(L)01
8S	40E	35	Tongue River Reservoir	SP	7	22	7503.2(E)02
8S	41E	18	Tongue River Reservoir	SP	7	22	7503.2(L)01
9N	2E	32	Canyon Ferry	WMA	3	43	3085.7(E)01
9N	7W	6	Spotted Dog	WMA	2	28	2180.2(L)02
9N	7W	7	Spotted Dog	WMA	2	28	2180.1(01)
9N	7W	18	Spotted Dog	WMA	2	28	2180.1(01)
9N	7W	19	Spotted Dog	WMA	2	28	2180.1(01)
9N	7W	20	Spotted Dog	WMA	2	28	2180.1(01)
9N	7W	21	Spotted Dog	WMA	2	28	2180.1(01)
9N	7W	27	Spotted Dog	WMA	2	28	2180.1(01)
9N	7W	29	Spotted Dog	WMA	2	28	2180.1(01)
9N	7W	30	Spotted Dog	WMA	2	28	2180.1(01)
9N	7W	31	Spotted Dog	WMA	2	28	2180.1(01)
9N	7W	33	Spotted Dog	WMA	2	28	2180.1(01)
9N	7W	35	Spotted Dog	WMA	2	28	2180.1(01)
9N	8W	1	Spotted Dog	WMA	2	28	2180.1(01)
9N	8W	2	Spotted Dog	WMA	2	28	2180.1(01)
9N	8W	11	Spotted Dog	WMA	2	28	2180.1(01)
9N	8W	12	Spotted Dog	WMA	2	28	2180.2(L)08
9N	8W	13	Spotted Dog	WMA	2	28	2180.1(01)
9N	8W	14	Spotted Dog	WMA	2	28	2180.1(01)
9N	8W	17	Spotted Dog	WMA	2	28	2180.1(01)
9N	8W	18	Spotted Dog	WMA	2	28	2180.2(L)01

Town-ship	Range	Sec.	Site Name	Site Type	Region	County	File #
9N	8W	19	Spotted Dog	WMA	2	28	2180.1(01)
9N	8W	20	Spotted Dog	WMA	2	28	2180.2(L)04
9N	8W	21	Spotted Dog	WMA	2	28	2180.1(01)
9N	8W	22	Spotted Dog	WMA	2	28	2180.1(01)
9N	8W	23	Spotted Dog	WMA	2	28	2180.1(01)
9N	8W	24	Spotted Dog	WMA	2	28	2180.1(01)
9N	8W	25	Spotted Dog	WMA	2	28	2180.1(01)
9N	8W	26	Spotted Dog	WMA	2	28	2180.1(01)
9N	8W	26	Spotted Dog	WMA	2	28	2180.2(L)08
9N	8W	27	Spotted Dog	WMA	2	28	2180.1(01)
9N	8W	29	Spotted Dog	WMA	2	28	2180.1(01)
9N	8W	30	Spotted Dog	WMA	2	28	2180.2(L)09
9N	8W	31	Spotted Dog	WMA	2	28	2180.1(01)
9N	8W	33	Spotted Dog	WMA	2	28	2180.1(01)
9N	8W	34	Spotted Dog	WMA	2	28	2180.2(L)07
9N	8W	35	Spotted Dog	WMA	2	28	2180.1(01)
9N	8W	36	Spotted Dog	WMA	2	28	2180.1(01)
9N	9W	1	Little Blackfoot	FAS	2	28	2381.1(01)
9N	9W	1	Little Blackfoot	FAS	2	28	2381.1(02)
9N	9W	23	Spotted Dog	WMA	2	28	2180.1(01)
9N	9W	24	Spotted Dog	WMA	2	28	2180.7(E)01
9N	9W	24	Spotted Dog	WMA	2	28	2180.2(L)09
9N	9W	24	Spotted Dog	WMA	2	28	2180.2(E)01
9N	9W	25	Spotted Dog	WMA	2	28	2180.7(E)01
9N	9W	25	Spotted Dog	WMA	2	28	2180.1(01)
9N	9W	26	Spotted Dog	WMA	2	28	2180.7(E)01
9N	9W	26	Spotted Dog	WMA	2	28	2180.2(L)12
9N	9W	26	Spotted Dog	WMA	2	28	2180.2(E)02
9N	9W	26	Spotted Dog	WMA	2	28	2180.2(L)10
9N	9W	27	Spotted Dog	WMA	2	28	2180.1(01)
9N	9W	28	Kohrs Bend	FAS	2	28	2360.1(01)
9N	9W	33	Kohrs Bend	FAS	2	28	2360.1(01)
9N	9W	35	Spotted Dog	WMA	2	28	2180.1(01)
9N	9W	35	Spotted Dog	WMA	2	28	2180.7(E)01
9N	9W	36	Spotted Dog	WMA	2	28	2180.2(L)11
9N	12E	1	Haymaker	WMA	5	44	5050.5(02)
9N	12E	1	Haymaker	WMA	5	44	5050.1(01)
9N	12E	2	Haymaker	WMA	5	44	5050.5(02)
9N	12E	2	Haymaker	WMA	5	44	5050.1(01)
9N	12E	12	Haymaker	WMA	5	44	5050.5(02)
9N	12E	12	Haymaker	WMA	5	44	5050.1(01)
9N	18W	3	Threemile	WMA	2	13	2046.1(02)
9N	18W	3	Bolin Ranches CE	WCE	2	13	2070.3(01)
9N	18W	3	Canyon Resources Minerals	MISC	9	13	9000.8(01)
9N	18W	4	Threemile	WMA	2	13	2046.1(02)
9N	18W	4	Bolin Ranches CE	WCE	2	13	2070.3(01)
9N	18W	4	Canyon Resources Minerals	MISC	9	13	9000.8(01)
9N	18W	5	Canyon Resources Minerals	MISC	9	13	9000.8(01)
9N	18W	5	Bolin Ranches CE	WCE	2	13	2070.3(01)
9N	18W	5	Threemile	WMA	2	13	2046.1(02)
9N	18W	6	Threemile	WMA	2	13	2046.2(E)02
9N	18W	6	Threemile	WMA	2	13	2046.1(02)
9N	18W	6	Bolin Ranches CE	WCE	2	13	2070.3(01)
9N	18W	7	Bolin Ranches CE	WCE	2	13	2070.3(01)
9N	18W	8	Canyon Resources Minerals	MISC	9	13	9000.8(01)
9N	18W	8	Bolin Ranches CE	WCE	2	13	2070.3(01)
9N	18W	9	Canyon Resources Minerals	MISC	9	13	9000.8(01)
9N	18W	9	Bolin Ranches CE	WCE	2	13	2070.3(01)
9N	18W	16	Bolin Ranches CE	WCE	2	13	2070.3(01)

Town-ship	Range	Sec.	Site Name	Site Type	Region	County	File #
9N	18W	16	Canyon Resources Minerals	MISC	9	13	9000.8(01)
9N	18W	17	Canyon Resources Minerals	MISC	9	13	9000.8(01)
9N	18W	17	Bolin Ranches CE	WCE	2	13	2070.3(01)
9N	18W	18	Canyon Resources Minerals	MISC	9	13	9000.8(01)
9N	18W	18	Bolin Ranches CE	WCE	2	13	2070.3(01)
9N	19W	1	Brown Valley CE	WCE	2	13	2065.3(02)
9N	19W	1	Brown Valley CE	WCE	2	13	2065.3(01)
9N	19W	2	Brown Valley CE	WCE	2	13	2065.3(01)
9N	19W	12	Lewis Ranch CE	WCE	2	13	2075.3(01)
9N	19W	12	Bolin Ranches CE	WCE	2	13	2070.3(01)
9N	19W	13	Bolin Ranches CE	WCE	2	13	2070.3(01)
9N	20W	3	Bass Creek	FAS	2	13	2270.2(L)01
9N	20W	22	Fort Owen	SP	2	13	2513.1(01)
9N	20W	22	Fort Owen	SP	2	13	2513.2(E)01
9N	48E	17	Kinsey Bridge	FAS	7	14	7311.6(A)01
9N	48E	17	Kinsey Bridge	FAS	7	14	7311.1(01)
9S	1E	7	Madison-Wall Creek	WMA	3	25	3030.2(E)04
9S	1E	31	Madison-Wall Creek	WMA	3	25	3030.2(E)01
9S	1W	2	Madison-Wall Creek	WMA	3	25	3030.1(01)
9S	1W	2	Madison-Wall Creek	WMA	3	25	3030.6(B)04
9S	1W	10	Madison-Wall Creek	WMA	3	25	3030.1(02)
9S	1W	10	Madison-Wall Creek	WMA	3	25	3030.6(B)03
9S	1W	10	Madison-Wall Creek	WMA	3	25	3030.7(B)01
9S	1W	10	Madison-Wall Creek	WMA	3	25	3030.1(01)
9S	1W	11	Madison-Wall Creek	WMA	3	25	3030.1(01)
9S	1W	11	Madison-Wall Creek	WMA	3	25	3030.7(B)01
9S	1W	12	Madison-Wall Creek	WMA	3	25	3030.2(E)04
9S	1W	12	Madison-Wall Creek	WMA	3	25	3030.1(01)
9S	1W	12	Madison-Wall Creek	WMA	3	25	3030.1(02)
9S	1W	12	Madison-Wall Creek	WMA	3	25	3030.2(E)03
9S	1W	12	Madison-Wall Creek	WMA	3	25	3030.6(A)01
9S	1W	12	Madison-Wall Creek	WMA	3	25	3030.6(B)01
9S	1W	12	Madison-Wall Creek	WMA	3	25	3030.7(B)01
9S	1W	14	Madison-Wall Creek	WMA	3	25	3030.7(B)01
9S	1W	14	Madison-Wall Creek	WMA	3	25	3030.6(B)02
9S	1W	14	Madison-Wall Creek	WMA	3	25	3030.1(01)
9S	1W	14	Madison-Wall Creek	WMA	3	25	3030.1(02)
9S	1W	15	Madison-Wall Creek	WMA	3	25	3030.7(B)01
9S	1W	15	Madison-Wall Creek	WMA	3	25	3030.1(01)
9S	1W	15	Madison-Wall Creek	WMA	3	25	3030.1(02)
9S	1W	16	Madison-Wall Creek	WMA	3	25	3030.7(B)01
9S	1W	16	Madison-Wall Creek	WMA	3	25	3030.2(L)02
9S	1W	21	Madison-Wall Creek	WMA	3	25	3030.7(B)01
9S	1W	21	Madison-Wall Creek	WMA	3	25	3030.1(01)
9S	1W	22	Madison-Wall Creek	WMA	3	25	3030.1(01)
9S	1W	22	Madison-Wall Creek	WMA	3	25	3030.7(B)01
9S	1W	23	Madison-Wall Creek	WMA	3	25	3030.7(B)01
9S	1W	23	Madison-Wall Creek	WMA	3	25	3030.1(01)
9S	1W	24	Madison-Wall Creek	WMA	3	25	3030.7(B)01
9S	1W	24	Madison-Wall Creek	WMA	3	25	3030.1(01)
9S	1W	25	Madison-Wall Creek	WMA	3	25	3030.1(01)
9S	1W	25	Madison-Wall Creek	WMA	3	25	3030.7(B)01
9S	1W	26	Madison-Wall Creek	WMA	3	25	3030.1(03)
9S	1W	26	Madison-Wall Creek	WMA	3	25	3030.1(01)
9S	1W	26	Madison-Wall Creek	WMA	3	25	3030.1(04)
9S	1W	26	Madison-Wall Creek	WMA	3	25	3030.7(B)01
9S	1W	27	Madison-Wall Creek	WMA	3	25	3030.1(01)
9S	1W	27	Madison-Wall Creek	WMA	3	25	3030.7(B)01
9S	1W	35	Madison-Wall Creek	WMA	3	25	3030.7(B)01

Town-ship	Range	Sec.	Site Name	Site Type	Region	County	File #
9S	1W	35	Madison-Wall Creek	WMA	3	25	3030.1(01)
9S	1W	36	Madison-Wall Creek	WMA	3	25	3030.7(B)01
9S	1W	36	Madison-Wall Creek	WMA	3	25	3030.2(L)02
9S	4W	5	Robb-Ledford	WMA	3	25	3066.5(01)
9S	4W	5	Robb-Ledford	WMA	3	25	3066.1(01)
9S	4W	6	Robb-Ledford	WMA	3	25	3066.5(01)
9S	4W	6	Robb-Ledford	WMA	3	25	3066.1(01)
9S	4W	17	Robb-Ledford	WMA	3	25	3066.7(B)02
9S	4W	17	Robb-Ledford	WMA	3	25	3066.1(01)
9S	4W	20	Robb-Ledford	WMA	3	25	3066.1(01)
9S	4W	20	Robb-Ledford	WMA	3	25	3066.7(B)02
9S	4W	21	Robb-Ledford	WMA	3	25	3066.1(01)
9S	4W	21	Robb-Ledford	WMA	3	25	3066.7(B)02
9S	4W	28	Robb-Ledford	WMA	3	25	3066.1(01)
9S	4W	28	Robb-Ledford	WMA	3	25	3066.2(L)03
9S	4W	28	Robb-Ledford	WMA	3	25	3066.7(B)02
9S	4W	29	Robb-Ledford	WMA	3	25	3066.7(B)02
9S	4W	29	Robb-Ledford	WMA	3	25	3066.1(01)
9S	4W	30	Robb-Ledford	WMA	3	25	3066.2(E)05
9S	4W	33	Robb-Ledford	WMA	3	25	3066.2(L)01
9S	4W	33	Robb-Ledford	WMA	3	25	3066.7(B)02
9S	4W	33	Robb-Ledford	WMA	3	25	3066.1(01)
9S	5E	5	Gallatin	WMA	3	06	3035.1(01)
9S	5E	7	Gallatin	WMA	3	06	3035.1(01)
9S	5E	7	Gallatin	WMA	3	06	3035.6(A)05
9S	5E	7	Gallatin	WMA	3	06	3035.6(B)02
9S	5E	17	Gallatin	WMA	3	06	3035.1(01)
9S	5E	17	Gallatin	WMA	3	06	3035.6(A)04
9S	5E	19	Gallatin	WMA	3	06	3035.1(01)
9S	5W	25	Robb-Ledford	WMA	3	25	3066.7(B)02
9S	5W	25	Robb-Ledford	WMA	3	25	3066.1(03)
9S	5W	26	Robb-Ledford	WMA	3	25	3066.7(B)02
9S	5W	26	Robb-Ledford	WMA	3	25	3066.2(L)01
9S	5W	34	Robb-Ledford	WMA	3	25	3066.7(B)02
9S	5W	34	Robb-Ledford	WMA	3	25	3066.2(L)01
9S	5W	35	Robb-Ledford	WMA	3	25	3066.2(E)04
9S	5W	35	Robb-Ledford	WMA	3	25	3066.7(B)02
9S	5W	35	Robb-Ledford	WMA	3	25	3066.2(L)01
9S	5W	36	Robb-Ledford	WMA	3	25	3066.7(B)02
9S	5W	36	Robb-Ledford	WMA	3	25	3066.2(L)01
9S	5W	36	Robb-Ledford	WMA	3	25	3066.2(E)04
9S	7E	1	Royal Teton Ranch Bison Corridor	MISC	3	49	3130.10(01)
9S	7E	2	Royal Teton Ranch Bison Corridor	MISC	3	49	3130.10(01)
9S	7E	3	Royal Teton Ranch Bison Corridor	MISC	3	49	3130.10(01)
9S	7E	9	Royal Teton Ranch Bison Corridor	MISC	3	49	3130.10(01)
9S	7E	10	Royal Teton Ranch Bison Corridor	MISC	3	49	3130.10(01)
9S	7E	11	Royal Teton Ranch Bison Corridor	MISC	3	49	3130.10(01)
9S	7E	12	Royal Teton Ranch Bison Corridor	MISC	3	49	3130.10(01)
9S	7E	15	Royal Teton Ranch Bison Corridor	MISC	3	49	3130.10(01)
9S	7E	22	Royal Teton Ranch Bison Corridor	MISC	3	49	3130.10(01)
9S	7E	23	Royal Teton Ranch Bison Corridor	MISC	3	49	3130.10(01)
9S	8E	5	Royal Teton Ranch Bison Corridor	MISC	3	49	3130.10(01)
9S	8E	6	Royal Teton Ranch Bison Corridor	MISC	3	49	3130.10(01)
9S	8E	8	Royal Teton Ranch Bison Corridor	MISC	3	49	3130.10(01)
9S	8E	15	Queen of the Waters	FAS	3	49	3258.6(A)01
9S	8E	15	Queen of the Waters	FAS	3	49	3258.1(01)
9S	8E	15	Queen of the Waters	FAS	3	49	3258.2(E)01
9S	10W	10	Henneberry	FAS	3	18	3243.1(01)
9S	10W	11	Pipe Organ	FAS	3	18	3374.2(L)01

Town-ship	Range	Sec.	Site Name	Site Type	Region	County	File #
9S	10W	15	Henneberry	FAS	3	18	3243.6(B)01
9S	10W	15	Henneberry	FAS	3	18	3243.2(E)01
9S	10W	15	Henneberry	FAS	3	18	3243.1(01)
9S	10W	21	Henneberry	FAS	3	18	3243.1(01)
9S	10W	21	Henneberry	FAS	3	18	3243.6(A)01
9S	10W	21	Henneberry	FAS	3	18	3243.5(01)
9S	10W	22	Henneberry	FAS	3	18	3243.5(01)
9S	10W	22	Henneberry	FAS	3	18	3243.1(01)
9S	10W	28	High Bridge	FAS	3	18	3445.1(01)
9S	10W	33	High Bridge	FAS	3	18	3445.1(01)
9S	10W	33	Low Bridge	FAS	3	18	3273.8(01)
9S	11W	19	Dragging Y CE	WCE	3	18	3105.3(01)
9S	11W	21	Dragging Y CE	WCE	3	18	3105.3(01)
9S	11W	22	Dragging Y CE	WCE	3	18	3105.3(01)
9S	11W	27	Dragging Y CE	WCE	3	18	3105.3(01)
9S	11W	28	Dragging Y CE	WCE	3	18	3105.3(01)
9S	11W	29	Dragging Y CE	WCE	3	18	3105.3(01)
9S	11W	30	Dragging Y CE	WCE	3	18	3105.3(01)
9S	11W	31	Dragging Y CE	WCE	3	18	3105.3(01)
9S	11W	32	Dragging Y CE	WCE	3	18	3105.3(01)
9S	11W	33	Dragging Y CE	WCE	3	18	3105.3(01)
9S	12W	11	Dragging Y CE	WCE	3	18	3105.3(01)
9S	12W	14	Dragging Y CE	WCE	3	18	3105.3(01)
9S	12W	24	Dragging Y CE	WCE	3	18	3105.3(01)
9S	13W	6	Dragging Y CE	WCE	3	18	3105.3(01)
9S	13W	7	Dragging Y CE	WCE	3	18	3105.3(01)
9S	14E	33	Silver Gate	WHPA	3	49	3079.1(01)
9S	14W	1	Dragging Y CE	WCE	3	18	3105.3(01)
9S	14W	12	Dragging Y CE	WCE	3	18	3105.3(01)
9S	22E	29	Weymiller	FAS	5	10	5410.1(01)
9S	40E	15	Pike Marsh	HTC	7	22	7201.2(E)01
10N	2W	8	Helena Valley Reservoir	FAS	3	05	3300.2(L)01
10N	3W	5	Als Office	ADM	9	05	9035.2(L)01
10N	3W	9	Upper Prickley Pear	FAS	4	05	4450.1(01)
10N	3W	18	Helena Warehouse	ADM	9	05	9009.6(A)05
10N	3W	18	Helena Warehouse	ADM	9	05	9009.6(A)02
10N	3W	18	Helena Warehouse	ADM	9	05	9009.9(01)
10N	3W	18	Helena Warehouse	ADM	9	05	9009.9(02)
10N	3W	18	Helena Warehouse	ADM	9	05	9009.5(03)
10N	3W	18	Helena Warehouse	ADM	9	05	9009.1(01)
10N	3W	18	Helena Warehouse	ADM	9	05	9009.1(02)
10N	3W	18	Helena Warehouse	ADM	9	05	9009.1(03)
10N	3W	18	Helena Warehouse	ADM	9	05	9009.1(04)
10N	3W	18	Helena Warehouse	ADM	9	05	9009.2(E)01
10N	3W	18	Helena Warehouse	ADM	9	05	9009.5(01)
10N	3W	18	Helena Warehouse	ADM	9	05	9009.5(02)
10N	3W	18	Helena Warehouse	ADM	9	05	9009.6(A)01
10N	3W	18	Helena Warehouse	ADM	9	05	9009.6(A)03
10N	3W	18	Helena Warehouse	ADM	9	05	9009.6(B)01
10N	3W	18	Helena Warehouse	ADM	9	05	9009.6(B)02
10N	3W	18	Helena Warehouse	ADM	9	05	9009.8(01)
10N	3W	18	Helena Warehouse	ADM	9	05	9009.8(02)
10N	3W	18	Helena Warehouse	ADM	9	05	9009.6(A)04
10N	3W	21	Helena Airport Hangar	ADM	9	05	9004.2(L)01
10N	3W	21	Helena Airport Hangar	ADM	9	05	9004.7(E)02
10N	3W	23	Spring Meadow Lake	SP	3	05	3567.6(A)04
10N	3W	32	Helena Headquarters	ADM	9	05	9018.2(L)01
10N	4W	23	Spring Meadow Lake	SP	3	05	3567.1(01)
10N	4W	23	Spring Meadow Lake	SP	3	05	3567.6(A)01

Town-ship	Range	Sec.	Site Name	Site Type	Region	County	File #
10N	4W	23	Spring Meadow Lake	SP	3	05	3567.1(02)
10N	4W	23	Spring Meadow Lake	SP	3	05	3567.6(A)03
10N	4W	23	Spring Meadow Lake	SP	3	05	3567.6(A)02
10N	6E	1	Newlan Creek Reservoir	FAS	4	47	4263.10(01)
10N	6E	11	Newlan Creek Reservoir	FAS	4	47	4263.10(01)
10N	6E	12	Newlan Creek Reservoir	FAS	4	47	4263.10(01)
10N	6E	14	Newlan Creek Reservoir	FAS	4	47	4263.10(01)
10N	7E	6	Newlan Creek Reservoir	FAS	4	47	4263.10(01)
10N	8W	35	Spotted Dog	WMA	2	28	2180.1(01)
10N	12E	16	Haymaker	WMA	5	44	5050.7(B)02
10N	12E	16	Haymaker	WMA	5	44	5050.1(01)
10N	12E	20	Haymaker	WMA	5	44	5050.1(01)
10N	12E	20	Haymaker	WMA	5	44	5050.7(B)02
10N	12E	21	Haymaker	WMA	5	44	5050.1(03)
10N	12E	21	Haymaker	WMA	5	44	5050.7(B)02
10N	12E	21	Haymaker	WMA	5	44	5050.1(04)
10N	12E	21	Haymaker	WMA	5	44	5050.1(02)
10N	12E	21	Haymaker	WMA	5	44	5050.1(01)
10N	12E	22	Haymaker	WMA	5	44	5050.1(02)
10N	12E	22	Haymaker	WMA	5	44	5050.7(B)02
10N	12E	27	Haymaker	WMA	5	44	5050.1(01)
10N	12E	27	Haymaker	WMA	5	44	5050.5(04)
10N	12E	28	Haymaker	WMA	5	44	5050.5(03)
10N	12E	28	Haymaker	WMA	5	44	5050.1(03)
10N	12E	28	Haymaker	WMA	5	44	5050.9(01)
10N	12E	28	Haymaker	WMA	5	44	5050.1(01)
10N	12E	28	Haymaker	WMA	5	44	5050.5(04)
10N	12E	28	Haymaker	WMA	5	44	5050.1(04)
10N	12E	33	Haymaker	WMA	5	44	5050.9(01)
10N	12E	33	Haymaker	WMA	5	44	5050.5(04)
10N	12E	33	Haymaker	WMA	5	44	5050.1(01)
10N	12E	34	Haymaker	WMA	5	44	5050.9(01)
10N	12E	34	Haymaker	WMA	5	44	5050.5(04)
10N	12E	34	Haymaker	WMA	5	44	5050.1(01)
10N	12E	34	Haymaker	WMA	5	44	5050.5(01)
10N	12E	35	Haymaker	WMA	5	44	5050.2(E)01
10N	12E	35	Haymaker	WMA	5	44	5050.1(01)
10N	12E	35	Haymaker	WMA	5	44	5050.5(01)
10N	16W	6	Elliot-McKinstry CE	FCE	2	46	2228.3(01)
10N	16W	6	Elliot-McKinstry CE	FCE	2	46	2228.6(C)01
10N	16W	7	Elliot-McKinstry CE	FCE	2	46	2228.3(01)
10N	18W	18	Brown Valley CE	WCE	2	13	2065.3(03)
10N	18W	18	Canyon Resources Minerals	MISC	9	13	9000.8(01)
10N	18W	18	Threemile	WMA	2	13	2046.1(01)
10N	18W	18	Brown Valley CE	WCE	2	13	2065.3(01)
10N	18W	19	Brown Valley CE	WCE	2	13	2065.3(01)
10N	18W	19	Threemile	WMA	2	13	2046.2(E)01
10N	18W	19	Threemile	WMA	2	13	2046.1(01)
10N	18W	20	Threemile	WMA	2	13	2046.1(05)
10N	18W	20	Threemile	WMA	2	13	2046.1(01)
10N	18W	20	Threemile	WMA	2	13	2046.1(03)
10N	18W	21	Threemile	WMA	2	13	2046.1(01)
10N	18W	28	Threemile	WMA	2	13	2046.1(01)
10N	18W	28	Threemile	WMA	2	13	2046.1(02)
10N	18W	29	Threemile	WMA	2	13	2046.1(02)
10N	18W	29	Threemile	WMA	2	13	2046.1(01)
10N	18W	30	Threemile	WMA	2	13	2046.1(01)
10N	18W	30	Threemile	WMA	2	13	2046.1(06)
10N	18W	30	Threemile	WMA	2	13	2046.1(02)

Town-ship	Range	Sec.	Site Name	Site Type	Region	County	File #
10N	18W	30	Brown Valley CE	WCE	2	13	2065.3(01)
10N	18W	31	Threemile	WMA	2	13	2046.1(02)
10N	18W	32	Threemile	WMA	2	13	2046.1(02)
10N	18W	33	Threemile	WMA	2	13	2046.1(02)
10N	19W	13	Brown Valley CE	WCE	2	13	2065.3(03)
10N	19W	13	Brown Valley CE	WCE	2	13	2065.3(01)
10N	19W	24	Brown Valley CE	WCE	2	13	2065.3(03)
10N	19W	24	Threemile	WMA	2	13	2046.2(E)01
10N	19W	24	Brown Valley CE	WCE	2	13	2065.3(01)
10N	19W	25	Threemile	WMA	2	13	2046.2(E)01
10N	19W	25	Brown Valley CE	WCE	2	13	2065.3(01)
10N	20W	12	Florence Bridge North	FAS	2	13	2310.1(01)
10N	20W	12	Florence Bridge	FAS	2	13	2305.1(01)
10N	20W	35	Poker Joe	FAS	2	13	2405.1(01)
10N	49E	9	Bonfield	FAS	7	14	7313.1(01)
10N	50E	11	Fluss Ranch CE	WCE	7	45	7075.3(01)
10N	50E	13	Fluss Ranch CE	WCE	7	45	7075.3(01)
10N	50E	15	Fluss Ranch CE	WCE	7	45	7075.3(01)
10N	50E	23	Fluss Ranch CE	WCE	7	45	7075.3(01)
10N	50E	25	Fluss Ranch CE	WCE	7	45	7075.3(01)
10N	50E	34	Fluss Ranch CE	WCE	7	45	7075.3(01)
10N	50E	35	Fluss Ranch CE	WCE	7	45	7075.3(01)
10N	51E	5	Fluss Ranch CE	WCE	7	45	7075.3(01)
10N	51E	7	Fluss Ranch CE	WCE	7	45	7075.3(01)
10N	51E	8	Fluss Ranch CE	WCE	7	45	7075.3(01)
10N	51E	9	Fluss Ranch CE	WCE	7	45	7075.3(01)
10N	51E	15	Fluss Ranch CE	WCE	7	45	7075.3(01)
10N	51E	17	Fluss Ranch CE	WCE	7	45	7075.3(01)
10N	51E	19	Fluss Ranch CE	WCE	7	45	7075.3(01)
10N	51E	20	Fluss Ranch CE	WCE	7	45	7075.3(01)
10N	51E	21	Fluss Ranch CE	WCE	7	45	7075.3(01)
10N	51E	28	Fluss Ranch CE	WCE	7	45	7075.3(01)
10N	51E	29	Fluss Ranch CE	WCE	7	45	7075.3(01)
10N	51E	30	Fluss Ranch CE	WCE	7	45	7075.3(01)
10N	51E	31	Fluss Ranch CE	WCE	7	45	7075.3(01)
10S	1W	1	Madison-Wall Creek	WMA	3	25	3030.1(01)
10S	1W	1	Madison-Wall Creek	WMA	3	25	3030.7(B)01
10S	1W	2	Madison-Wall Creek	WMA	3	25	3030.1(01)
10S	1W	2	Madison-Wall Creek	WMA	3	25	3030.7(B)01
10S	4W	5	Robb-Ledford	WMA	3	25	3066.1(01)
10S	4W	5	Robb-Ledford	WMA	3	25	3066.7(B)02
10S	4W	6	Robb-Ledford	WMA	3	25	3066.1(01)
10S	4W	6	Robb-Ledford	WMA	3	25	3066.7(B)02
10S	4W	7	Robb-Ledford	WMA	3	25	3066.2(L)02
10S	4W	7	Robb-Ledford	WMA	3	25	3066.7(B)02
10S	4W	7	Robb-Ledford	WMA	3	25	3066.1(01)
10S	4W	16	Robb-Ledford	WMA	3	25	3066.2(L)01
10S	4W	17	Robb-Ledford	WMA	3	25	3066.7(B)02
10S	4W	17	Robb-Ledford	WMA	3	25	3066.1(01)
10S	4W	18	Robb-Ledford	WMA	3	25	3066.7(B)02
10S	4W	18	Robb-Ledford	WMA	3	25	3066.1(01)
10S	4W	20	Robb-Ledford	WMA	3	25	3066.1(01)
10S	4W	20	Robb-Ledford	WMA	3	25	3066.7(B)02
10S	4W	21	Robb-Ledford	WMA	3	25	3066.1(01)
10S	4W	21	Robb-Ledford	WMA	3	25	3066.7(B)02
10S	4W	29	Robb-Ledford	WMA	3	25	3066.1(01)
10S	4W	29	Robb-Ledford	WMA	3	25	3066.7(B)02
10S	4W	31	Robb-Ledford	WMA	3	25	3066.2(L)01
10S	5W	1	Robb-Ledford	WMA	3	25	3066.2(L)01

Town-ship	Range	Sec.	Site Name	Site Type	Region	County	File #
10S	5W	1	Robb-Ledford	WMA	3	25	3066.2(E)04
10S	5W	1	Robb-Ledford	WMA	3	25	3066.7(B)02
10S	5W	1	Robb-Ledford	WMA	3	25	3066.1(01)
10S	5W	2	Robb-Ledford	WMA	3	25	3066.2(L)01
10S	5W	2	Robb-Ledford	WMA	3	25	3066.2(E)04
10S	5W	2	Robb-Ledford	WMA	3	25	3066.1(01)
10S	5W	2	Robb-Ledford	WMA	3	25	3066.7(B)02
10S	5W	3	Robb-Ledford	WMA	3	18	3066.7(B)02
10S	5W	3	Robb-Ledford	WMA	3	25	3066.1(01)
10S	5W	3	Robb-Ledford	WMA	3	18	3066.2(L)01
10S	5W	10	Robb-Ledford	WMA	3	18	3066.7(B)02
10S	5W	10	Robb-Ledford	WMA	3	25	3066.1(01)
10S	5W	10	Robb-Ledford	WMA	3	18	3066.2(L)01
10S	5W	11	Robb-Ledford	WMA	3	25	3066.1(01)
10S	5W	11	Robb-Ledford	WMA	3	25	3066.7(B)02
10S	5W	11	Robb-Ledford	WMA	3	25	3066.2(L)01
10S	5W	11	Robb-Ledford	WMA	3	25	3066.2(E)04
10S	5W	12	Robb-Ledford	WMA	3	25	3066.2(E)04
10S	5W	12	Robb-Ledford	WMA	3	25	3066.1(01)
10S	5W	12	Robb-Ledford	WMA	3	25	3066.7(B)02
10S	5W	12	Robb-Ledford	WMA	3	25	3066.2(L)01
10S	5W	13	Robb-Ledford	WMA	3	25	3066.7(B)02
10S	5W	13	Robb-Ledford	WMA	3	25	3066.1(01)
10S	5W	14	Robb-Ledford	WMA	3	25	3066.2(L)01
10S	5W	14	Robb-Ledford	WMA	3	25	3066.1(01)
10S	5W	14	Robb-Ledford	WMA	3	25	3066.7(B)02
10S	5W	15	Robb-Ledford	WMA	3	18	3066.7(B)02
10S	5W	15	Robb-Ledford	WMA	3	18	3066.2(L)01
10S	5W	22	Robb-Ledford	WMA	3	25	3066.1(01)
10S	5W	22	Robb-Ledford	WMA	3	18	3066.7(B)02
10S	5W	22	Robb-Ledford	WMA	3	18	3066.2(L)01
10S	5W	23	Robb-Ledford	WMA	3	25	3066.7(B)02
10S	5W	23	Robb-Ledford	WMA	3	25	3066.1(01)
10S	5W	24	Robb-Ledford	WMA	3	25	3066.1(01)
10S	5W	24	Robb-Ledford	WMA	3	25	3066.7(B)02
10S	5W	25	Robb-Ledford	WMA	3	25	3066.2(L)01
10S	5W	25	Robb-Ledford	WMA	3	25	3066.7(B)02
10S	5W	26	Robb-Ledford	WMA	3	25	3066.2(L)01
10S	5W	26	Robb-Ledford	WMA	3	25	3066.7(B)02
10S	5W	26	Robb-Ledford	WMA	3	25	3066.1(01)
10S	5W	27	Robb-Ledford	WMA	3	25	3066.1(01)
10S	5W	27	Robb-Ledford	WMA	3	18	3066.2(L)01
10S	5W	27	Robb-Ledford	WMA	3	18	3066.7(B)02
10S	5W	28	Robb-Ledford	WMA	3	18	3066.2(L)01
10S	5W	28	Robb-Ledford	WMA	3	18	3066.7(B)02
10S	5W	28	Robb-Ledford	WMA	3	25	3066.1(01)
10S	5W	29	Robb-Ledford	WMA	3	25	3066.1(01)
10S	5W	29	Robb-Ledford	WMA	3	18	3066.7(B)02
10S	5W	31	Gravelly-Blacktail	WMA	3	18	3032.2(L)02
10S	5W	32	Gravelly-Blacktail	WMA	3	18	3032.1(02)
10S	5W	33	Robb-Ledford	WMA	3	18	3066.2(L)01
10S	5W	33	Robb-Ledford	WMA	3	25	3066.1(01)
10S	5W	33	Robb-Ledford	WMA	3	18	3066.7(B)02
10S	5W	34	Robb-Ledford	WMA	3	25	3066.1(01)
10S	5W	34	Robb-Ledford	WMA	3	18	3066.2(L)01
10S	5W	34	Robb-Ledford	WMA	3	18	3066.7(B)02
10S	5W	35	Robb-Ledford	WMA	3	25	3066.1(01)
10S	5W	35	Robb-Ledford	WMA	3	25	3066.2(L)01
10S	5W	35	Robb-Ledford	WMA	3	25	3066.7(B)02

Town-ship	Range	Sec.	Site Name	Site Type	Region	County	File #
10S	5W	36	Robb-Ledford	WMA	3	25	3066.2(L)01
10S	5W	36	Robb-Ledford	WMA	3	25	3066.7(B)02
10S	6W	33	Gravelly-Blacktail	WMA	3	18	3032.2(L)01
10S	6W	34	Gravelly-Blacktail	WMA	3	18	3032.2(L)03
10S	6W	34	Gravelly-Blacktail	WMA	3	18	3032.1(02)
10S	6W	35	Gravelly-Blacktail	WMA	3	18	3032.1(02)
10S	6W	35	Gravelly-Blacktail	WMA	3	18	3032.2(L)02
10S	6W	36	Gravelly-Blacktail	WMA	3	18	3032.2(L)01
10S	14W	11	Dragging Y CE	WCE	3	18	3105.3(01)
10S	14W	12	Dragging Y CE	WCE	3	18	3105.3(01)
10S	14W	14	Dragging Y CE	WCE	3	18	3105.3(01)
10S	14W	15	Dragging Y CE	WCE	3	18	3105.3(01)
10S	14W	20	Dragging Y CE	WCE	3	18	3105.3(01)
10S	14W	21	Dragging Y CE	WCE	3	18	3105.3(01)
10S	14W	22	Dragging Y CE	WCE	3	18	3105.3(01)
10S	14W	23	Dragging Y CE	WCE	3	18	3105.3(01)
10S	14W	25	Dragging Y CE	WCE	3	18	3105.3(01)
10S	14W	28	Dragging Y CE	WCE	3	18	3105.3(01)
10S	14W	29	Dragging Y CE	WCE	3	18	3105.3(01)
10S	14W	32	Dragging Y CE	WCE	3	18	3105.3(01)
10S	14W	33	Dragging Y CE	WCE	3	18	3105.3(01)
11N	2W	5	Black Sandy	SP	3	05	3566.1(02)
11N	2W	5	Black Sandy	SP	3	05	3566.1(01)
11N	2W	14	York Bridge	FAS	3	05	3315.1(01)
11N	2W	19	Causeway	FAS	3	05	3261.2(E)01
11N	2W	19	Lake Helena	WMA	3	05	3090.8(02)
11N	2W	19	Causeway	FAS	3	05	3261.1(01)
11N	2W	19	Causeway	FAS	3	05	3261.2(L)02
11N	3W	3	North Hills Access	AFLW	3	05	3281.8(01)
11N	3W	3	North Hills Access	AFLW	3	05	3281.8(02)
11N	3W	13	Lake Helena	FAS	3	05	3303.10(01)
11N	3W	22	Lake Helena	WMA	3	05	3090.8(01)
11N	3W	22	Lake Helena	WMA	3	05	3090.2(E)02
11N	3W	22	Lake Helena	WMA	3	05	3090.1(01)
11N	3W	22	Lake Helena	WMA	3	05	3090.2(E)03
11N	3W	22	Lake Helena	WMA	3	05	3090.2(L)05
11N	3W	25	Lake Helena	WMA	3	05	3090.2(E)03
11N	3W	26	Lake Helena	WMA	3	05	3090.2(E)03
11N	3W	27	Lake Helena	WMA	3	05	3090.2(E)03
11N	4E	1	Smith River	FAS	4	47	4261.2(E)02
11N	4E	11	Smith River	FAS	4	47	4261.1(01)
11N	4E	11	Smith River	WMA	4	47	4262.1(01)
11N	4E	12	Smith River	FAS	4	47	4261.1(01)
11N	4E	12	Smith River	WMA	4	47	4262.1(01)
11N	4E	13	Smith River	WMA	4	47	4262.6(C)01
11N	4E	13	Smith River	FAS	4	47	4261.1(01)
11N	4E	13	Smith River	WMA	4	47	4262.1(01)
11N	4E	14	Smith River	FAS	4	47	4261.1(01)
11N	4E	14	Smith River	WMA	4	47	4262.1(01)
11N	4E	24	Smith River	WMA	4	47	4262.2(L)01
11N	4E	24	Smith River	FAS	4	47	4261.2(L)01
11N	5E	17	Smith River	WMA	4	47	4262.6(A)01
11N	5E	17	Smith River	WMA	4	47	4262.1(01)
11N	5E	18	Smith River	WMA	4	47	4262.1(01)
11N	5E	18	Smith River	WMA	4	47	4262.1(02)
11N	11W	6	Manley Ranch CE	WCE	2	28	2105.3(01)
11N	11W	7	Manley Ranch CE	WCE	2	28	2105.3(01)
11N	12W	1	Manley Ranch CE	WCE	2	46	2105.3(01)
11N	12W	2	Manley Ranch CE	WCE	2	28	2105.3(01)

Town-ship	Range	Sec.	Site Name	Site Type	Region	County	File #
11N	12W	8	Murray Douglas CE	WCE	2	28	2197.3(01)
11N	12W	9	Murray Douglas CE	WCE	2	28	2197.3(01)
11N	12W	10	Manley Ranch CE	WCE	2	46	2105.3(01)
11N	12W	11	Manley Ranch CE	WCE	2	46	2105.3(01)
11N	12W	12	Manley Ranch CE	WCE	2	46	2105.3(01)
11N	12W	13	Manley Ranch CE	WCE	2	46	2105.3(01)
11N	12W	14	Manley Ranch CE	WCE	2	46	2105.3(01)
11N	12W	15	Manley Ranch CE	WCE	2	46	2105.3(01)
11N	12W	24	Manley Ranch CE	WCE	2	46	2105.3(01)
11N	12W	31	Drummond	FAS	2	46	2495.2(L)01
11N	13W	1	Murray Douglas CE	WCE	2	28	2197.3(01)
11N	15W	13	Bearmouth	FAS	2	46	2280.1(01)
11N	15W	14	Bearmouth	FAS	2	46	2280.1(01)
11N	15W	16	Medicine Tree	FCA	2	46	2380.2(E)01
11N	15W	17	Medicine Tree	FCA	2	46	2380.2(E)01
11N	15W	21	Medicine Tree	FCA	2	46	2380.2(E)01
11N	15W	22	Medicine Tree	FCA	2	46	2380.2(E)01
11N	15W	22	Medicine Tree	FCA	2	46	2380.6(A)01
11N	15W	24	Bearmouth	FAS	2	46	2280.1(02)
11N	16W	11	Beavertail Hill	SP	2	04	2543.1(01)
11N	16W	11	Beavertail Pond	FAS	2	04	2356.1(01)
11N	16W	11	Beavertail Hill	SP	2	04	2543.6(A)02
11N	16W	11	Beavertail Hill	SP	2	04	2543.6(A)01
11N	20W	36	Chief Looking Glass	FAS	2	04	2275.2(E)01
11N	50E	3	Powder River Depot	AFLF	7	45	7600.2(E)01
11N	50E	15	Fluss Ranch CE	WCE	7	45	7075.3(01)
11N	50E	23	Fluss Ranch CE	WCE	7	45	7075.3(01)
11N	50E	25	Fluss Ranch CE	WCE	7	45	7075.3(01)
11N	50E	26	Fluss Ranch CE	WCE	7	45	7075.3(01)
11N	50E	27	Fluss Ranch CE	WCE	7	45	7075.3(01)
11N	51E	31	Fluss Ranch CE	WCE	7	45	7075.3(01)
11S	1E	3	Lyon's Bridge	FAS	3	25	3368.2(L)01
11S	2E	31	Three Dollar Bridge	FAS	3	25	3276.1(01)
11S	2E	32	Three Dollar Bridge	FAS	3	25	3276.1(01)
11S	2E	32	Raynolds' Pass	FAS	3	25	3260.2(E)01
11S	2E	33	Raynolds' Pass	FAS	3	25	3260.6(A)01
11S	2E	33	Raynolds' Pass	FAS	3	25	3260.1(01)
11S	2E	33	Raynolds' Pass	FAS	3	25	3260.2(E)01
11S	2E	34	Raynolds' Pass	FAS	3	25	3260.1(01)
11S	5W	1	Robb-Ledford	WMA	3	25	3066.7(B)02
11S	5W	1	Robb-Ledford	WMA	3	25	3066.1(01)
11S	5W	2	Robb-Ledford	WMA	3	25	3066.1(01)
11S	5W	2	Robb-Ledford	WMA	3	18	3066.7(B)02
11S	5W	3	Robb-Ledford	WMA	3	25	3066.1(01)
11S	5W	3	Robb-Ledford	WMA	3	18	3066.7(B)02
11S	5W	4	Robb-Ledford	WMA	3	25	3066.1(01)
11S	5W	4	Robb-Ledford	WMA	3	18	3066.2(L)01
11S	5W	4	Robb-Ledford	WMA	3	18	3066.7(B)02
11S	5W	5	Gravelly-Blacktail	WMA	3	18	3032.1(02)
11S	5W	5	Gravelly-Blacktail	WMA	3	18	3032.2(L)02
11S	5W	6	Gravelly-Blacktail	WMA	3	18	3032.2(L)02
11S	5W	6	Gravelly-Blacktail	WMA	3	18	3032.1(02)
11S	5W	7	Gravelly-Blacktail	WMA	3	18	3032.1(02)
11S	5W	8	Gravelly-Blacktail	WMA	3	18	3032.1(02)
11S	5W	9	Robb-Ledford	WMA	3	18	3066.7(B)02
11S	5W	9	Robb-Ledford	WMA	3	25	3066.1(01)
11S	5W	9	Robb-Ledford	WMA	3	18	3066.2(L)01
11S	5W	10	Robb-Ledford	WMA	3	18	3066.7(B)02
11S	5W	10	Robb-Ledford	WMA	3	25	3066.1(01)

Town-ship	Range	Sec.	Site Name	Site Type	Region	County	File #
11S	5W	10	Robb-Ledford	WMA	3	18	3066.2(L)01
11S	5W	11	Robb-Ledford	WMA	3	25	3066.1(01)
11S	5W	11	Robb-Ledford	WMA	3	18	3066.7(B)02
11S	5W	12	Robb-Ledford	WMA	3	25	3066.7(B)02
11S	5W	12	Robb-Ledford	WMA	3	25	3066.1(01)
11S	5W	13	Robb-Ledford	WMA	3	25	3066.7(B)02
11S	5W	13	Robb-Ledford	WMA	3	25	3066.1(01)
11S	5W	14	Robb-Ledford	WMA	3	18	3066.7(B)02
11S	5W	14	Robb-Ledford	WMA	3	25	3066.1(01)
11S	5W	15	Robb-Ledford	WMA	3	18	3066.7(B)02
11S	5W	15	Robb-Ledford	WMA	3	25	3066.1(01)
11S	5W	15	Robb-Ledford	WMA	3	18	3066.2(L)01
11S	5W	16	Robb-Ledford	WMA	3	18	3066.2(L)01
11S	5W	16	Gravelly-Blacktail	WMA	3	18	3032.2(L)01
11S	5W	16	Robb-Ledford	WMA	3	18	3066.7(B)02
11S	5W	17	Gravelly-Blacktail	WMA	3	18	3032.1(02)
11S	5W	18	Gravelly-Blacktail	WMA	3	18	3032.1(02)
11S	5W	19	Gravelly-Blacktail	WMA	3	18	3032.1(01)
11S	5W	20	Gravelly-Blacktail	WMA	3	18	3032.1(01)
11S	5W	21	Gravelly-Blacktail	WMA	3	18	3032.1(01)
11S	5W	21	Robb-Ledford	WMA	3	25	3066.1(01)
11S	5W	21	Robb-Ledford	WMA	3	18	3066.1(02)
11S	5W	21	Robb-Ledford	WMA	3	18	3066.7(B)02
11S	5W	22	Robb-Ledford	WMA	3	25	3066.1(01)
11S	5W	22	Robb-Ledford	WMA	3	18	3066.7(B)02
11S	5W	28	Robb-Ledford	WMA	3	25	3066.1(01)
11S	5W	28	Gravelly-Blacktail	WMA	3	18	3032.1(01)
11S	5W	28	Robb-Ledford	WMA	3	18	3066.7(B)02
11S	5W	29	Gravelly-Blacktail	WMA	3	18	3032.1(01)
11S	5W	30	Gravelly-Blacktail	WMA	3	18	3032.1(01)
11S	5W	31	Gravelly-Blacktail	WMA	3	18	3032.1(01)
11S	5W	32	Gravelly-Blacktail	WMA	3	18	3032.1(01)
11S	5W	36	Robb-Ledford	WMA	3	25	3066.7(B)02
11S	5W	36	Robb-Ledford	WMA	3	25	3066.2(L)01
11S	6W	1	Gravelly-Blacktail	WMA	3	18	3032.2(L)02
11S	6W	1	Gravelly-Blacktail	WMA	3	18	3032.1(03)
11S	6W	2	Gravelly-Blacktail	WMA	3	18	3032.1(03)
11S	6W	2	Gravelly-Blacktail	WMA	3	18	3032.2(L)02
11S	6W	3	Gravelly-Blacktail	WMA	3	18	3032.2(L)02
11S	6W	3	Gravelly-Blacktail	WMA	3	18	3032.1(03)
11S	6W	4	Gravelly-Blacktail	WMA	3	18	3032.1(03)
11S	6W	4	Gravelly-Blacktail	WMA	3	18	3032.2(L)01
11S	6W	5	Gravelly-Blacktail	WMA	3	18	3032.1(03)
11S	6W	9	Gravelly-Blacktail	WMA	3	18	3032.1(03)
11S	6W	9	Gravelly-Blacktail	WMA	3	18	3032.2(L)02
11S	6W	10	Gravelly-Blacktail	WMA	3	18	3032.1(03)
11S	6W	10	Gravelly-Blacktail	WMA	3	18	3032.2(L)01
11S	6W	11	Gravelly-Blacktail	WMA	3	18	3032.1(03)
11S	6W	11	Gravelly-Blacktail	WMA	3	18	3032.2(L)02
11S	6W	12	Gravelly-Blacktail	WMA	3	18	3032.2(L)02
11S	6W	12	Gravelly-Blacktail	WMA	3	18	3032.1(03)
11S	6W	13	Gravelly-Blacktail	WMA	3	18	3032.1(03)
11S	6W	13	Gravelly-Blacktail	WMA	3	18	3032.2(L)02
11S	6W	14	Gravelly-Blacktail	WMA	3	18	3032.2(L)01
11S	6W	24	Gravelly-Blacktail	WMA	3	18	3032.1(03)
11S	10W	10	Red Rock River Ranch Reservoir	BP	3	18	3203.10(01)
11S	13W	5	Dragging Y CE	WCE	3	18	3105.3(01)
11S	13W	6	Dragging Y CE	WCE	3	18	3105.3(01)
11S	13W	18	Dragging Y CE	WCE	3	18	3105.3(01)

Town-ship	Range	Sec.	Site Name	Site Type	Region	County	File #
11S	13W	18	Dragging Y CE	WCE	3	18	3105.2(E)01
11S	13W	19	Dragging Y CE	WCE	3	18	3105.3(01)
11S	13W	19	Dragging Y CE	WCE	3	18	3105.2(E)01
11S	13W	20	Dragging Y CE	WCE	3	18	3105.3(01)
11S	13W	20	Dragging Y CE	WCE	3	18	3105.2(E)01
11S	13W	21	Dragging Y CE	WCE	3	18	3105.2(E)01
11S	13W	21	Dragging Y CE	WCE	3	18	3105.3(01)
11S	13W	22	Dragging Y CE	WCE	3	18	3105.2(E)01
11S	13W	22	Dragging Y CE	WCE	3	18	3105.3(01)
11S	13W	29	Dragging Y CE	WCE	3	18	3105.3(01)
11S	13W	29	Dragging Y CE	WCE	3	18	3105.2(E)01
11S	13W	30	Dragging Y CE	WCE	3	18	3105.3(01)
11S	13W	31	Dragging Y CE	WCE	3	18	3105.2(E)01
11S	13W	31	Dragging Y CE	WCE	3	18	3105.3(01)
11S	14W	2	Dragging Y CE	WCE	3	18	3105.2(E)02
11S	14W	2	Dragging Y CE	WCE	3	18	3105.3(01)
11S	14W	3	Dragging Y CE	WCE	3	18	3105.3(01)
11S	14W	4	Dragging Y CE	WCE	3	18	3105.3(01)
11S	14W	9	Dragging Y CE	WCE	3	18	3105.3(01)
11S	14W	10	Dragging Y CE	WCE	3	18	3105.3(01)
11S	14W	13	Dragging Y CE	WCE	3	18	3105.2(E)01
11S	14W	13	Dragging Y CE	WCE	3	18	3105.3(01)
11S	14W	14	Dragging Y CE	WCE	3	18	3105.2(E)01
11S	14W	14	Dragging Y CE	WCE	3	18	3105.3(01)
11S	14W	15	Dragging Y CE	WCE	3	18	3105.3(01)
11S	14W	21	Dragging Y CE	WCE	3	18	3105.3(01)
11S	14W	22	Dragging Y CE	WCE	3	18	3105.3(01)
11S	14W	24	Dragging Y CE	WCE	3	18	3105.3(01)
11S	14W	24	Dragging Y CE	WCE	3	18	3105.2(E)01
11S	14W	25	Dragging Y CE	WCE	3	18	3105.2(E)01
11S	14W	25	Dragging Y CE	WCE	3	18	3105.3(01)
11S	14W	26	Dragging Y CE	WCE	3	18	3105.3(01)
11S	14W	35	Dragging Y CE	WCE	3	18	3105.3(01)
12N	2W	32	Black Sandy	SP	3	05	3566.1(02)
12N	2W	32	Black Sandy	SP	3	05	3566.1(01)
12N	4E	13	Smith River/Camp Baker	SP	4	47	4710.2(E)01
12N	4E	13	Smith River/Camp Baker	SP	4	47	4710.1(01)
12N	4E	13	Smith River/Camp Baker	SP	4	47	4710.6(A)01
12N	4E	24	Smith River/Sheep Creek Butte Boat Camp	SP	4	47	4270.7(B)01
12N	4E	24	Smith River/Sheep Creek Butte Boat Camp	SP	4	47	4270.1(01)
12N	4E	24	Smith River/Sheep Creek Butte Boat Camp	SP	4	47	4270.5(01)
12N	5W	6	Grady Ranches CE	WCE	3	05	3100.3(01)
12N	6W	1	Grady Ranches CE	WCE	3	05	3100.3(01)
12N	6W	2	Grady Ranches CE	WCE	3	05	3100.3(01)
12N	9W	3	Dalton Mountain CE	WCE	2	28	2150.3(01)
12N	9W	4	Dalton Mountain CE	WCE	2	28	2150.3(01)
12N	9W	5	Dalton Mountain CE	WCE	2	28	2150.3(02)
12N	9W	7	Dalton Mountain CE	WCE	2	28	2150.3(02)
12N	9W	8	Dalton Mountain CE	WCE	2	28	2150.3(01)
12N	9W	9	Dalton Mountain CE	WCE	2	28	2150.3(01)
12N	9W	9	Dalton Mountain CE	WCE	2	28	2150.3(02)
12N	9W	10	Dalton Mountain CE	WCE	2	28	2150.3(01)
12N	9W	15	Dalton Mountain CE	WCE	2	28	2150.3(01)
12N	9W	17	Dalton Mountain CE	WCE	2	28	2150.3(02)
12N	10W	12	Nevada Lake	WMA	2	28	2042.1(01)
12N	10W	13	Nevada Lake	WMA	2	28	2042.1(02)
12N	12W	4	Murray Creek CE	WCE	2	28	2195.3(01)

Town-ship	Range	Sec.	Site Name	Site Type	Region	County	File #
12N	12W	5	Murray Douglas CE	WCE	2	28	2197.3(01)
12N	12W	6	Murray Douglas CE	WCE	2	28	2197.3(01)
12N	12W	7	Murray Douglas CE	WCE	2	28	2197.3(01)
12N	12W	9	Murray Douglas CE	WCE	2	28	2197.3(01)
12N	12W	17	Murray Douglas CE	WCE	2	28	2197.3(01)
12N	12W	19	Murray Douglas CE	WCE	2	28	2197.3(01)
12N	12W	19	Douglas Creek CE	WCE	2	28	2196.3(01)
12N	12W	20	Douglas Creek CE	WCE	2	28	2196.3(01)
12N	12W	29	Douglas Creek CE	WCE	2	28	2196.3(01)
12N	12W	30	Douglas Creek CE	WCE	2	28	2196.3(01)
12N	12W	31	Murray Douglas CE	WCE	2	28	2197.3(01)
12N	13W	13	Murray Douglas CE	WCE	2	28	2197.3(01)
12N	13W	14	Murray Douglas CE	WCE	2	28	2197.3(01)
12N	13W	15	Murray Douglas CE	WCE	2	28	2197.3(01)
12N	13W	23	Murray Douglas CE	WCE	2	28	2197.3(01)
12N	13W	24	Murray Douglas CE	WCE	2	28	2197.3(01)
12N	13W	25	Murray Douglas CE	WCE	2	28	2197.3(01)
12N	17W	35	Schwartz Creek	FAS	2	04	2430.1(01)
12N	18W	1	Turah	FAS	2	04	2455.1(01)
12N	18W	12	Turah	FAS	2	04	2455.1(02)
12N	20W	2	Buckhouse Bridge	FAS	2	04	2295.1(01)
12N	20W	10	Bitterroot North	FAS	2	04	2262.1(02)
12N	20W	10	Bitterroot River Parcel 4	FAS	2	04	2258.1(01)
12N	20W	10	Bitterroot North	FAS	2	04	2262.1(01)
12N	20W	11	Bitterroot River Parcel 4	FAS	2	04	2258.1(01)
12N	20W	11	Bitterroot North	FAS	2	04	2262.1(02)
12N	20W	15	Bitterroot North	FAS	2	04	2262.1(02)
12N	20W	15	Bitterroot River Parcel 5	FAS	2	04	2259.1(01)
12N	20W	22	Bitterroot River Parcel 4A-6	FAS	2	04	2256.1(01)
12N	20W	23	Lolo	FAS	2	04	2370.1(01)
12N	20W	23	Bitterroot River Parcel 4	FAS	2	04	2258.1(01)
12N	20W	23	Bitterroot River Parcel 4A-7	FAS	2	04	2257.1(01)
12N	20W	23	Bitterroot River Parcel 4A-6	FAS	2	04	2256.1(01)
12N	20W	34	Travelers' Rest	SP	2	04	2530.2(E)02
12N	20W	34	Travelers' Rest	SP	2	04	2530.1(01)
12N	20W	34	Travelers' Rest	SP	2	04	2530.2(E)03
12N	20W	34	Travelers' Rest CE	SP	2	04	2535.3(01)
12N	20W	34	Travelers' Rest	SP	2	04	2530.1(05)
12N	20W	34	Travelers' Rest	SP	2	04	2530.1(06)
12N	20W	34	Travelers' Rest	SP	2	04	2530.2(E)01
12N	20W	34	Travelers' Rest	SP	2	04	2530.1(02)
12N	20W	35	Travelers' Rest	SP	2	04	2530.1(03)
12N	20W	35	Travelers' Rest	SP	2	04	2530.1(04)
12N	25W	1	Fish Creek	WMA	2	54	2170.1(01)
12N	51E	7	Badlands	WHPA	7	45	7060.1(01)
12S	12W	23	Medicine Lodge Access Easement	AFLW	3	18	3286.2(E)01
12S	12W	24	Medicine Lodge Access Easement	AFLW	3	18	3286.2(E)01
12S	12W	26	Medicine Lodge Access Easement	AFLW	3	18	3286.2(E)01
12S	14W	2	Dragging Y CE	WCE	3	18	3105.3(01)
12S	14W	3	Dragging Y CE	WCE	3	18	3105.3(01)
12S	14W	10	Dragging Y CE	WCE	3	18	3105.3(01)
13N	1W	3	Beartooth	WMA	4	05	4062.1(01)
13N	1W	4	Beartooth	WMA	4	05	4062.1(01)
13N	1W	5	Beartooth	WMA	4	05	4062.1(01)
13N	2W	3	Beartooth	WMA	4	05	4062.1(01)
13N	2W	4	Beartooth	WMA	4	05	4062.1(01)
13N	2W	5	Beartooth	WMA	4	05	4062.1(01)
13N	2W	6	Beartooth	WMA	4	05	4062.1(01)
13N	2W	7	Beartooth	WMA	4	05	4062.1(01)

Town-ship	Range	Sec.	Site Name	Site Type	Region	County	File #
13N	2W	8	Beartooth	WMA	4	05	4062.1(01)
13N	2W	9	Beartooth	WMA	4	05	4062.1(01)
13N	3W	1	Beartooth	WMA	4	05	4062.1(01)
13N	3W	2	Beartooth	WMA	4	05	4062.1(01)
13N	3W	2	Beartooth	WMA	4	05	4062.1(04)
13N	3W	11	Beartooth	WMA	4	05	4062.1(01)
13N	3W	12	Beartooth	WMA	4	05	4062.1(01)
13N	3W	12	Beartooth	WMA	4	05	4062.1(04)
13N	3W	13	Beartooth	WMA	4	05	4062.1(01)
13N	3W	14	Beartooth	WMA	4	05	4062.1(01)
13N	4E	28	Smith River/In-Lieu Boat Camp	SP	4	47	4700.1(01)
13N	4E	34	Smith River/Lower Spring Creek	SP	4	47	4266.1(01)
13N	4E	34	Smith River/Spring Creek Boat Camp	SP	4	47	4265.1(01)
13N	4E	34	Smith River/Spring Creek Boat Camp	SP	4	47	4265.5(01)
13N	5W	5	Sieben Rattlesnake Creek CE	WCE	3	05	3062.3(01)
13N	5W	6	Sieben Rattlesnake Creek CE	WCE	3	05	3062.3(01)
13N	5W	7	Sieben Rattlesnake Creek CE	WCE	3	05	3062.3(01)
13N	5W	8	Sieben Rattlesnake Creek CE	WCE	3	05	3062.3(01)
13N	5W	17	Sieben Rattlesnake Creek CE	WCE	3	05	3062.3(01)
13N	5W	18	Sieben Rattlesnake Creek CE	WCE	3	05	3062.3(01)
13N	5W	19	Sieben Rattlesnake Creek CE	WCE	3	05	3062.3(01)
13N	5W	20	Grady Ranches CE	WCE	3	05	3100.3(01)
13N	5W	20	Sieben Rattlesnake Creek CE	WCE	3	05	3062.3(01)
13N	5W	29	Grady Ranches CE	WCE	3	05	3100.3(01)
13N	5W	30	Grady Ranches CE	WCE	3	05	3100.3(01)
13N	5W	31	Grady Ranches CE	WCE	3	05	3100.3(01)
13N	5W	32	Grady Ranches CE	WCE	3	05	3100.3(01)
13N	6W	1	Canyon Creek	WMA	3	05	3063.1(01)
13N	6W	2	Canyon Creek	WMA	3	05	3063.1(01)
13N	6W	3	Canyon Creek	WMA	3	05	3063.1(02)
13N	6W	3	Canyon Creek	WMA	3	05	3063.1(01)
13N	6W	15	Grady Ranches CE	WCE	3	05	3100.3(01)
13N	6W	16	Grady Ranches CE	WCE	3	05	3100.3(01)
13N	6W	17	Grady Ranches CE	WCE	3	05	3100.3(01)
13N	6W	18	Grady Ranches CE	WCE	3	05	3100.3(01)
13N	6W	19	Grady Ranches CE	WCE	3	05	3100.3(01)
13N	6W	20	Grady Ranches CE	WCE	3	05	3100.3(01)
13N	6W	21	Grady Ranches CE	WCE	3	05	3100.3(01)
13N	6W	22	Grady Ranches CE	WCE	3	05	3100.3(01)
13N	6W	23	Grady Ranches CE	WCE	3	05	3100.3(01)
13N	6W	24	Sieben Rattlesnake Creek CE	WCE	3	05	3062.3(01)
13N	6W	24	Grady Ranches CE	WCE	3	05	3100.3(01)
13N	6W	25	Grady Ranches CE	WCE	3	05	3100.3(01)
13N	6W	26	Grady Ranches CE	WCE	3	05	3100.3(01)
13N	6W	27	Grady Ranches CE	WCE	3	05	3100.3(01)
13N	6W	28	Grady Ranches CE	WCE	3	05	3100.3(01)
13N	6W	29	Grady Ranches CE	WCE	3	05	3100.3(01)
13N	6W	30	Grady Ranches CE	WCE	3	05	3100.3(01)
13N	6W	31	Grady Ranches CE	WCE	3	05	3100.3(01)
13N	6W	32	Grady Ranches CE	WCE	3	05	3100.3(01)
13N	6W	33	Grady Ranches CE	WCE	3	05	3100.3(01)
13N	6W	34	Grady Ranches CE	WCE	3	05	3100.3(01)
13N	6W	35	Grady Ranches CE	WCE	3	05	3100.3(01)
13N	6W	36	Grady Ranches CE	WCE	3	05	3100.3(01)
13N	9W	1	Sunny Slope Grazing Association CE	FCE	2	05	2126.9(01)
13N	9W	2	Biresch/FVLT CE	FCE	2	05	2122.9(01)
13N	9W	3	Biresch/FVLT CE	FCE	2	05	2122.9(01)
13N	9W	3	Sunny Slope Grazing Association CE	FCE	2	05	2126.9(01)
13N	9W	9	Sunny Slope Grazing Association CE	FCE	2	05	2126.9(01)

Town-ship	Range	Sec.	Site Name	Site Type	Region	County	File #
13N	9W	10	Sunny Slope Grazing Association CE	FCE	2	05	2126.9(01)
13N	9W	11	Sunny Slope Grazing Association CE	FCE	2	05	2126.9(01)
13N	10W	7	Mannix CE	WCE	2	28	2095.3(01)
13N	10W	18	Mannix CE	WCE	2	28	2095.3(01)
13N	10W	19	Mannix CE	WCE	2	28	2095.3(01)
13N	10W	32	Mannix CE	WCE	2	28	2095.3(01)
13N	10W	33	Mannix CE	WCE	2	28	2095.3(01)
13N	11E	1	Judith River	WMA	4	36	4041.1(08)
13N	11E	2	Judith River	WMA	4	36	4041.1(08)
13N	11E	3	Judith River	WMA	4	36	4041.1(07)
13N	11E	3	Judith River	WMA	4	36	4041.1(08)
13N	11E	3	Judith River	WMA	4	36	4041.1(05)
13N	11E	3	Judith River	WMA	4	36	4041.7(B)01
13N	11E	9	Judith River	WMA	4	36	4041.1(05)
13N	11E	10	Judith River	WMA	4	36	4041.1(06)
13N	11E	10	Judith River	WMA	4	36	4041.1(08)
13N	11E	10	Judith River	WMA	4	36	4041.1(05)
13N	11E	11	Judith River	WMA	4	36	4041.1(06)
13N	11E	11	Judith River	WMA	4	36	4041.1(08)
13N	11E	12	Judith River	WMA	4	36	4041.1(08)
13N	11E	12	Judith River	WMA	4	36	4041.1(06)
13N	11E	13	Judith River	WMA	4	36	4041.1(06)
13N	11E	13	Judith River	WMA	4	36	4041.1(07)
13N	11E	13	Judith River	WMA	4	36	4041.7(B)01
13N	11E	13	Judith River	WMA	4	36	4041.1(04)
13N	11E	14	Judith River	WMA	4	36	4041.1(04)
13N	11E	14	Judith River	WMA	4	36	4041.1(06)
13N	11E	14	Judith River	WMA	4	36	4041.1(05)
13N	11E	15	Judith River	WMA	4	36	4041.1(05)
13N	11E	15	Judith River	WMA	4	36	4041.1(04)
13N	11E	15	Judith River	WMA	4	36	4041.1(06)
13N	11E	16	Judith River	WMA	4	36	4041.1(05)
13N	11E	16	Judith River	WMA	4	36	4041.1(03)
13N	11E	16	Judith River	WMA	4	36	4041.2(E)01
13N	11E	17	Judith River	WMA	4	36	4041.1(03)
13N	11E	21	Judith River	WMA	4	36	4041.1(03)
13N	11E	21	Judith River	WMA	4	36	4041.1(05)
13N	11E	21	Judith River	WMA	4	36	4041.1(01)
13N	11E	21	Judith River	WMA	4	36	4041.1(02)
13N	11E	22	Judith River	WMA	4	36	4041.1(04)
13N	11E	22	Judith River	WMA	4	36	4041.1(05)
13N	11E	22	Judith River	WMA	4	36	4041.1(02)
13N	11E	22	Judith River	WMA	4	36	4041.1(01)
13N	11E	23	Judith River	WMA	4	36	4041.1(04)
13N	11E	23	Judith River	WMA	4	36	4041.1(01)
13N	11E	24	Judith River	WMA	4	36	4041.1(04)
13N	11E	26	Judith River	WMA	4	36	4041.1(01)
13N	11E	27	Judith River	WMA	4	36	4041.1(01)
13N	11E	27	Judith River	WMA	4	36	4041.2(E)01
13N	11W	5	Aunt Molly	WMA	2	28	2415.1(01)
13N	11W	5	Aunt Molly	WMA	2	28	2415.6(A)01
13N	11W	8	Aunt Molly	WMA	2	28	2415.4(01)
13N	11W	8	Aunt Molly	WMA	2	28	2415.1(01)
13N	11W	12	Mannix CE	WCE	2	28	2095.3(01)
13N	11W	13	Mannix CE	WCE	2	28	2095.3(01)
13N	11W	24	Mannix CE	WCE	2	28	2095.3(01)
13N	12E	18	Judith River	WMA	4	36	4041.7(B)01
13N	12E	18	Judith River	WMA	4	36	4041.1(07)
13N	12W	12	Cedar Meadow	FAS	2	28	2335.1(01)

Town-ship	Range	Sec.	Site Name	Site Type	Region	County	File #
13N	12W	33	Murray Creek CE	WCE	2	28	2195.3(01)
13N	12W	34	Murray Creek CE	WCE	2	28	2195.3(01)
13N	16W	6	Johnsrud Park	FAS	2	04	2700.1(01)
13N	16W	6	Johnsrud Park	FAS	2	04	2700.1(02)
13N	16W	6	Canyon Resources Minerals	MISC	9	04	9000.8(01)
13N	16W	6	Johnsrud Park	FAS	2	04	2700.6(B)01
13N	16W	6	Morrison Peak	AFLW	2	04	2471.8(01)
13N	16W	6	Johnsrud Park	FAS	2	04	2700.1(03)
13N	17W	9	Angevine	FAS	2	04	2382.2(E)01
13N	17W	10	K. Ross Toole	FAS	2	04	2355.1(01)
13N	18W	13	Marco Flats	FAS	2	04	2375.2(E)01
13N	18W	15	Weigh Station	FAS	2	04	2387.1(01)
13N	18W	18	Marshall Creek Fish Ladder	AFLF	2	04	2240.2(E)01
13N	18W	20	Milltown	SP	2	04	2600.1(03)
13N	18W	20	Milltown	SP	2	04	2600.1(01)
13N	18W	20	Milltown	SP	2	04	2600.1(02)
13N	18W	22	Weigh Station	FAS	2	04	2387.1(01)
13N	18W	22	Milltown	SP	2	04	2600.1(01)
13N	19E	35	Red Hill Road/East Fork Access	AFLW	4	08	4310.1(01)
13N	19W	1	Canyon Resources Minerals	MISC	9	04	9000.8(01)
13N	19W	1	Mount Jumbo	WMA	2	04	2060.1(01)
13N	19W	1	Mount Jumbo	WMA	2	04	2060.1(02)
13N	19W	12	Mount Jumbo	WMA	2	04	2060.1(02)
13N	19W	13	Sha-Ron	FAS	2	04	2435.1(01)
13N	19W	13	Sha-Ron	FAS	2	04	2435.5(01)
13N	19W	13	Sha-Ron	FAS	2	04	2435.8(01)
13N	19W	30	Missoula Regional Headquarters	ADM	2	04	2007.1(02)
13N	19W	30	Missoula Regional Headquarters	ADM	2	04	2007.6(A)01
13N	20W	5	Council Grove	SP	2	04	2560.1(01)
13N	20W	5	Council Grove	SP	2	04	2560.5(01)
13N	20W	5	Council Grove	SP	2	04	2560.2(E)02
13N	20W	5	Council Grove	SP	2	04	2560.2(E)01
13N	20W	5	Council Grove	SP	2	04	2560.1(02)
13N	20W	8	Kona Bridge	FAS	2	04	2348.2(L)01
13N	20W	22	Kelly Island	FAS	2	04	2350.1(09)
13N	20W	22	Kelly Island	FAS	2	04	2350.1(10)
13N	20W	23	Kelly Island	FAS	2	04	2350.1(08)
13N	20W	23	Kelly Island	FAS	2	04	2350.1(07)
13N	20W	23	Kelly Island	FAS	2	04	2350.1(06)
13N	20W	23	Kelly Island	FAS	2	04	2350.1(04)
13N	20W	23	Kelly Island	FAS	2	04	2350.1(02)
13N	20W	23	Kelly Island	FAS	2	04	2350.1(01)
13N	20W	23	Kelly Island	FAS	2	04	2350.1(05)
13N	20W	23	Kelly Island	FAS	2	04	2350.1(11)
13N	20W	23	Kelly Island	FAS	2	04	2350.6(B)01
13N	20W	23	Kelly Island	FAS	2	04	2350.2(E)01
13N	20W	23	Kelly Island	FAS	2	04	2350.2(E)03
13N	20W	26	Kelly Island	FAS	2	04	2350.1(03)
13N	20W	27	Kelly Island	FAS	2	04	2350.5(01)
13N	20W	27	Kelly Island	FAS	2	04	2350.1(01)
13N	24W	5	Fish Creek	WMA	2	54	2170.1(01)
13N	24W	6	Fish Creek	WMA	2	54	2170.1(01)
13N	24W	7	Fish Creek	WMA	2	54	2170.1(01)
13N	24W	9	Fish Creek	WMA	2	54	2170.1(01)
13N	24W	17	Fish Creek	WMA	2	54	2170.1(01)
13N	24W	18	Fish Creek	WMA	2	54	2170.1(01)
13N	24W	19	Fish Creek	WMA	2	54	2170.1(01)
13N	24W	21	Fish Creek	WMA	2	54	2170.1(01)
13N	24W	29	Fish Creek	WMA	2	54	2170.1(01)

Town-ship	Range	Sec.	Site Name	Site Type	Region	County	File #
13N	24W	31	Fish Creek	WMA	2	54	2170.1(01)
13N	25W	1	Fish Creek	WMA	2	54	2170.1(01)
13N	25W	2	Fish Creek	WMA	2	54	2170.1(01)
13N	25W	3	Fish Creek	WMA	2	54	2170.1(01)
13N	25W	11	Fish Creek	WMA	2	54	2170.1(01)
13N	25W	12	Fish Creek	WMA	2	54	2170.1(01)
13N	25W	13	Fish Creek	WMA	2	54	2170.1(01)
13N	25W	14	Fish Creek	WMA	2	54	2170.1(01)
13N	25W	15	Fish Creek	WMA	2	54	2170.1(01)
13N	25W	23	Fish Creek	WMA	2	54	2170.1(01)
13N	25W	24	Fish Creek	WMA	2	54	2170.1(01)
13N	25W	25	Fish Creek	WMA	2	54	2170.1(01)
13N	25W	27	Fish Creek	WMA	2	54	2170.1(01)
13N	25W	35	Fish Creek	WMA	2	54	2170.1(01)
13N	52E	27	Fallon Bridge	FAS	7	45	7303.2(L)02
13S	2W	31	Red Rock Lake	AFLW	3	18	3045.2(E)03
13S	2W	32	Red Rock Lake	AFLW	3	18	3045.2(E)01
13S	2W	34	Red Rock Lake	AFLW	3	18	3045.2(E)02
13S	2W	35	Red Rock Lake	AFLW	3	18	3045.2(E)02
13S	5E	10	West Yellowstone Warden Residence Permit	ADME	3	06	3125.2(L)01
14N	1W	16	Beartooth	WMA	4	05	4062.7(B)02
14N	1W	16	Beartooth	WMA	4	02	4062.2(L)01
14N	1W	17	Beartooth	WMA	4	02	4062.1(02)
14N	1W	17	Beartooth	WMA	4	05	4062.7(B)02
14N	1W	18	Beartooth	WMA	4	05	4062.7(B)02
14N	1W	18	Beartooth	WMA	4	02	4062.1(02)
14N	1W	19	Beartooth	WMA	4	05	4062.7(B)02
14N	1W	19	Beartooth	WMA	4	02	4062.1(02)
14N	1W	20	Beartooth	WMA	4	02	4062.1(02)
14N	1W	20	Beartooth	WMA	4	05	4062.7(B)02
14N	1W	21	Beartooth	WMA	4	05	4062.7(B)02
14N	1W	21	Beartooth	WMA	4	02	4062.1(02)
14N	1W	28	Beartooth	WMA	4	05	4062.7(B)02
14N	1W	28	Beartooth	WMA	4	02	4062.1(02)
14N	1W	29	Beartooth	WMA	4	02	4062.1(02)
14N	1W	29	Beartooth	WMA	4	05	4062.7(B)02
14N	1W	30	Beartooth	WMA	4	05	4062.7(B)02
14N	1W	30	Beartooth	WMA	4	02	4062.1(02)
14N	1W	31	Beartooth	WMA	4	02	4062.1(02)
14N	1W	32	Beartooth	WMA	4	02	4062.1(02)
14N	1W	33	Beartooth	WMA	4	02	4062.1(02)
14N	1W	34	Beartooth	WMA	4	02	4062.1(02)
14N	2W	1	Beartooth	WMA	4	05	4062.1(05)
14N	2W	2	Beartooth	WMA	4	05	4062.1(05)
14N	2W	9	Beartooth	WMA	4	05	4062.1(01)
14N	2W	9	Beartooth	WMA	4	05	4062.7(B)04
14N	2W	10	Beartooth	WMA	4	05	4062.7(B)04
14N	2W	10	Beartooth	WMA	4	05	4062.1(01)
14N	2W	10	Beartooth	WMA	4	05	4062.2(L)01
14N	2W	11	Beartooth	WMA	4	05	4062.7(B)04
14N	2W	11	Beartooth	WMA	4	05	4062.1(01)
14N	2W	12	Beartooth	WMA	4	05	4062.7(B)03
14N	2W	12	Beartooth	WMA	4	05	4062.1(04)
14N	2W	12	Beartooth	WMA	4	05	4062.1(05)
14N	2W	13	Beartooth	WMA	4	05	4062.1(01)
14N	2W	14	Beartooth	WMA	4	05	4062.2(L)01
14N	2W	15	Beartooth	WMA	4	05	4062.1(01)
14N	2W	16	Beartooth	WMA	4	05	4062.2(L)01

Town-ship	Range	Sec.	Site Name	Site Type	Region	County	File #
14N	2W	16	Beartooth	WMA	4	05	4062.1(01)
14N	2W	17	Beartooth	WMA	4	05	4062.1(01)
14N	2W	18	Beartooth	WMA	4	05	4062.1(01)
14N	2W	19	Beartooth	WMA	4	05	4062.1(01)
14N	2W	20	Beartooth	WMA	4	05	4062.2(L)01
14N	2W	20	Beartooth	WMA	4	05	4062.1(01)
14N	2W	21	Beartooth	WMA	4	05	4062.1(01)
14N	2W	22	Beartooth	WMA	4	05	4062.2(L)01
14N	2W	23	Beartooth	WMA	4	05	4062.1(01)
14N	2W	24	Beartooth	WMA	4	05	4062.1(01)
14N	2W	24	Beartooth	WMA	4	05	4062.7(B)02
14N	2W	24	Beartooth	WMA	4	05	4062.2(L)01
14N	2W	25	Beartooth	WMA	4	05	4062.1(01)
14N	2W	26	Beartooth	WMA	4	05	4062.1(01)
14N	2W	27	Beartooth	WMA	4	05	4062.1(01)
14N	2W	28	Beartooth	WMA	4	05	4062.1(01)
14N	2W	28	Beartooth	WMA	4	05	4062.2(L)01
14N	2W	29	Beartooth	WMA	4	05	4062.1(01)
14N	2W	30	Beartooth	WMA	4	05	4062.1(01)
14N	2W	30	Beartooth	WMA	4	05	4062.2(L)01
14N	2W	31	Beartooth	WMA	4	05	4062.1(01)
14N	2W	32	Beartooth	WMA	4	05	4062.1(01)
14N	2W	33	Beartooth	WMA	4	05	4062.1(01)
14N	2W	34	Beartooth	WMA	4	05	4062.1(01)
14N	2W	35	Beartooth	WMA	4	05	4062.1(01)
14N	2W	36	Beartooth	WMA	4	05	4062.2(L)01
14N	3E	36	Smith River/Syringa	SP	4	47	4255.2(L)01
14N	3W	4	Bull Pasture	FAS	4	05	4412.2(L)01
14N	3W	14	Beartooth	WMA	4	05	4062.5(01)
14N	3W	14	Beartooth	WMA	4	05	4062.1(01)
14N	3W	15	Beartooth	WMA	4	05	4062.5(01)
14N	3W	15	Beartooth	WMA	4	05	4062.1(01)
14N	3W	22	Beartooth	WMA	4	05	4062.1(01)
14N	3W	23	Beartooth	WMA	4	05	4062.5(01)
14N	3W	23	Beartooth	WMA	4	05	4062.1(01)
14N	3W	24	Beartooth	WMA	4	05	4062.1(01)
14N	3W	25	Beartooth	WMA	4	05	4062.1(01)
14N	3W	26	Beartooth	WMA	4	05	4062.1(01)
14N	3W	27	Beartooth	WMA	4	05	4062.1(01)
14N	3W	34	Beartooth	WMA	4	05	4062.1(01)
14N	3W	35	Beartooth	WMA	4	05	4062.1(01)
14N	3W	36	Beartooth	WMA	4	05	4062.1(01)
14N	3W	36	Beartooth	WMA	4	05	4062.2(L)01
14N	4W	2	Missouri Rec Rd/Pullouts	FAS	4	05	4380.2(L)01
14N	4W	11	Missouri Rec Rd/Pullouts	FAS	4	05	4380.2(L)01
14N	4W	14	Missouri Rec Rd/Pullouts	FAS	4	05	4380.2(L)01
14N	4W	15	Missouri Rec Rd/Pullouts	FAS	4	05	4380.2(L)01
14N	4W	22	Missouri Rec Rd/Pullouts	FAS	4	05	4380.2(L)01
14N	4W	28	Missouri Rec Rd/Pullouts	FAS	4	05	4380.2(L)01
14N	4W	28	Missouri Rec Rd/Lichen Cliff	FAS	4	05	4365.2(L)01
14N	4W	33	Missouri Rec Rd/South Entrance	FAS	4	05	4385.2(L)01
14N	4W	33	Missouri Rec Rd/Prickly Pear	FAS	4	05	4375.2(L)01
14N	5W	3	O'Connell Lyons Creek CE	WCE	3	05	3061.3(01)
14N	5W	4	Sieben Lyons Creek CE	WCE	3	05	3060.3(01)
14N	5W	5	O'Connell Lyons Creek CE	WCE	3	05	3061.3(01)
14N	5W	7	Sieben Rattlesnake Creek CE	WCE	3	05	3062.3(01)
14N	5W	9	O'Connell Lyons Creek CE	WCE	3	05	3061.3(01)
14N	5W	9	Sieben Lyons Creek CE	WCE	3	05	3060.3(01)
14N	5W	10	Sieben Lyons Creek CE	WCE	3	05	3060.3(01)

Town-ship	Range	Sec.	Site Name	Site Type	Region	County	File #
14N	5W	11	Sieben Lyons Creek CE	WCE	3	05	3060.3(01)
14N	5W	12	Sieben Lyons Creek CE	WCE	3	05	3060.3(01)
14N	5W	13	Sieben Lyons Creek CE	WCE	3	05	3060.3(01)
14N	5W	14	Sieben Lyons Creek CE	WCE	3	05	3060.3(01)
14N	5W	15	O'Connell Lyons Creek CE	WCE	3	05	3061.3(01)
14N	5W	17	O'Connell Lyons Creek CE	WCE	3	05	3061.3(01)
14N	5W	19	Sieben Rattlesnake Creek CE	WCE	3	05	3062.3(01)
14N	5W	21	O'Connell Lyons Creek CE	WCE	3	05	3061.3(01)
14N	5W	22	Sieben Rattlesnake Creek CE	WCE	3	05	3062.3(01)
14N	5W	22	Sieben Lyons Creek CE	WCE	3	05	3060.3(01)
14N	5W	23	Sieben Lyons Creek CE	WCE	3	05	3060.3(01)
14N	5W	23	Sieben Rattlesnake Creek CE	WCE	3	05	3062.3(01)
14N	5W	24	Sieben Lyons Creek CE	WCE	3	05	3060.3(01)
14N	5W	26	Sieben Rattlesnake Creek CE	WCE	3	05	3062.3(01)
14N	5W	27	Sieben Rattlesnake Creek CE	WCE	3	05	3062.3(01)
14N	5W	28	Sieben Rattlesnake Creek CE	WCE	3	05	3062.3(01)
14N	5W	29	Sieben Rattlesnake Creek CE	WCE	3	05	3062.3(01)
14N	5W	30	Sieben Rattlesnake Creek CE	WCE	3	05	3062.3(01)
14N	5W	31	Sieben Rattlesnake Creek CE	WCE	3	05	3062.3(01)
14N	5W	32	Sieben Rattlesnake Creek CE	WCE	3	05	3062.3(01)
14N	5W	33	Sieben Rattlesnake Creek CE	WCE	3	05	3062.3(01)
14N	6W	34	Canyon Creek	WMA	3	05	3063.1(01)
14N	6W	35	Canyon Creek	WMA	3	05	3063.1(01)
14N	9W	33	Sunny Slope Grazing Association CE	FCE	2	05	2126.9(01)
14N	9W	34	Sunny Slope Grazing Association CE	FCE	2	05	2126.9(01)
14N	9W	35	Sunny Slope Grazing Association CE	FCE	2	05	2126.9(01)
14N	11E	27	Judith River	WMA	4	36	4041.7(B)01
14N	11E	27	Judith River	WMA	4	36	4041.1(07)
14N	11E	34	Judith River	WMA	4	36	4041.7(B)01
14N	11E	34	Judith River	WMA	4	36	4041.1(07)
14N	11E	34	Judith River	WMA	4	36	4041.7(E)01
14N	11E	34	Judith River	WMA	4	36	4041.1(08)
14N	11E	35	Judith River	WMA	4	36	4041.7(B)01
14N	11E	35	Judith River	WMA	4	36	4041.1(08)
14N	11E	35	Judith River	WMA	4	36	4041.1(07)
14N	11E	36	Judith River	WMA	4	36	4041.2(L)02
14N	11E	36	Judith River	WMA	4	36	4041.7(B)01
14N	11W	7	Kleinschmidt Lake	WHPA	2	28	2038.2(L)01
14N	11W	8	Kleinschmidt Lake	WHPA	2	28	2038.2(E)02
14N	11W	17	Kleinschmidt Lake	WHPA	2	28	2038.2(E)03
14N	11W	18	Kleinschmidt Lake	WHPA	2	28	2038.2(L)01
14N	11W	20	Brown's Lake	FAS	2	28	2420.2(L)01
14N	11W	25	Lincoln Canyon	FAS	2	28	2365.2(E)01
14N	11W	29	Brown's Lake	FAS	2	28	2420.1(01)
14N	11W	32	Aunt Molly	WMA	2	28	2415.1(01)
14N	11W	33	Aunt Molly	WMA	2	28	2415.1(01)
14N	12W	7	North Chamberlain CE	FCE	2	28	2120.3(01)
14N	12W	7	River Junction	FAS	2	28	2260.2(E)11
14N	12W	8	River Junction	FAS	2	28	2260.1(10)
14N	12W	8	River Junction	FAS	2	28	2260.5(01)
14N	12W	8	River Junction	FAS	2	28	2260.2(E)06
14N	12W	8	Canyon Resources Minerals	MISC	9	28	9000.8(01)
14N	12W	8	River Junction	FAS	2	28	2260.1(11)
14N	12W	8	River Junction	FAS	2	28	2260.1(12)
14N	12W	9	River Junction	FAS	2	28	2260.1(10)
14N	12W	10	Harry Morgan	FAS	2	28	2345.1(01)
14N	12W	10	Harry Morgan	FAS	2	28	2345.6(B)01
14N	12W	17	River Junction	FAS	2	28	2260.2(E)11
14N	12W	17	North Chamberlain CE	FCE	2	28	2120.3(01)

Town-ship	Range	Sec.	Site Name	Site Type	Region	County	File #
14N	12W	18	River Junction	FAS	2	28	2260.2(E)11
14N	12W	18	North Chamberlain CE	FCE	2	28	2120.3(01)
14N	12W	19	North Chamberlain CE	FCE	2	28	2120.3(01)
14N	12W	20	North Chamberlain CE	FCE	2	28	2120.3(01)
14N	13W	1	Blackfoot-Clearwater	WMA	2	28	2063.5(16)
14N	13W	1	Blackfoot-Clearwater	WMA	2	28	2063.1(21)
14N	13W	2	North Chamberlain CE	FCE	2	28	2120.3(01)
14N	13W	2	River Junction	FAS	2	28	2260.2(E)12
14N	13W	2	Blackfoot-Clearwater	WMA	2	28	2063.1(21)
14N	13W	2	Blackfoot-Clearwater	WMA	2	28	2063.1(22)
14N	13W	2	Blackfoot-Clearwater	WMA	2	28	2063.5(15)
14N	13W	2	Blackfoot-Clearwater	WMA	2	28	2063.9(03)
14N	13W	2	River Junction	FAS	2	28	2260.2(E)11
14N	13W	2	Blackfoot-Clearwater	WMA	2	28	2063.5(10)
14N	13W	3	North Chamberlain CE	FCE	2	28	2120.3(01)
14N	13W	3	River Junction	FAS	2	28	2260.6(B)01
14N	13W	3	River Junction	FAS	2	28	2260.2(E)11
14N	13W	4	North Chamberlain CE	FCE	2	28	2120.3(01)
14N	13W	4	River Junction	FAS	2	28	2260.6(B)01
14N	13W	4	River Junction	FAS	2	28	2260.2(E)11
14N	13W	5	North Chamberlain CE	FCE	2	28	2120.3(01)
14N	13W	6	North Chamberlain CE	FCE	2	28	2120.3(01)
14N	13W	7	North Chamberlain CE	FCE	2	28	2120.3(01)
14N	13W	8	North Chamberlain CE	FCE	2	28	2120.3(01)
14N	13W	9	North Chamberlain CE	FCE	2	28	2120.3(01)
14N	13W	10	North Chamberlain CE	FCE	2	28	2120.3(01)
14N	13W	11	North Chamberlain CE	FCE	2	28	2120.3(01)
14N	13W	11	River Junction	FAS	2	28	2260.2(E)11
14N	13W	12	North Chamberlain CE	FCE	2	28	2120.3(01)
14N	13W	12	River Junction	FAS	2	28	2260.2(E)11
14N	13W	13	North Chamberlain CE	FCE	2	28	2120.3(01)
14N	13W	14	North Chamberlain CE	FCE	2	28	2120.3(01)
14N	13W	15	North Chamberlain CE	FCE	2	28	2120.3(01)
14N	13W	17	North Chamberlain CE	FCE	2	28	2120.3(01)
14N	13W	18	North Chamberlain CE	FCE	2	28	2120.3(01)
14N	14E	22	Ackley Lake	SP	4	36	4226.8(01)
14N	14E	22	Ackley Lake	SP	4	36	4226.2(L)01
14N	14W	1	North Chamberlain CE	FCE	2	04	2120.3(01)
14N	14W	3	Blackfoot-Clearwater	WMA	2	04	2063.1(09)
14N	14W	3	Blackfoot-Clearwater	WMA	2	04	2063.5(12)
14N	14W	4	Blackfoot-Clearwater	WMA	2	04	2063.5(19)
14N	14W	4	Blackfoot-Clearwater	WMA	2	04	2063.5(12)
14N	14W	4	Blackfoot-Clearwater	WMA	2	04	2063.5(11)
14N	14W	4	Blackfoot-Clearwater	WMA	2	04	2063.5(04)
14N	14W	4	Blackfoot-Clearwater	WMA	2	04	2063.1(14)
14N	14W	4	Blackfoot-Clearwater	WMA	2	04	2063.1(01)
14N	14W	4	Clearwater Junction CE	WCE	2	04	2100.3(01)
14N	14W	4	Blackfoot-Clearwater	WMA	2	04	2063.6(C)01
14N	14W	4	Blackfoot-Clearwater	WMA	2	04	2063.6(B)03
14N	14W	4	Blackfoot-Clearwater	WMA	2	04	2063.6(A)03
14N	14W	4	Clearwater Crossing	FAS	2	04	2064.1(01)
14N	14W	4	Blackfoot-Clearwater	WMA	2	04	2063.5(14)
14N	14W	4	Blackfoot-Clearwater	WMA	2	04	2063.6(A)02
14N	14W	5	Blackfoot-Clearwater	WMA	2	04	2063.1(10)
14N	14W	8	Blackfoot-Clearwater	WMA	2	04	2063.5(06)
14N	14W	8	Blackfoot-Clearwater	WMA	2	04	2063.1(17)
14N	14W	8	Blackfoot-Clearwater	WMA	2	04	2063.1(01)
14N	14W	8	Blackfoot-Clearwater	WMA	2	04	2063.6(B)03
14N	14W	8	Blackfoot-Clearwater	WMA	2	04	2063.5(12)

Town-ship	Range	Sec.	Site Name	Site Type	Region	County	File #
14N	14W	10	Blackfoot-Clearwater	WMA	2	04	2063.1(01)
14N	14W	10	Blackfoot-Clearwater	WMA	2	04	2063.5(02)
14N	14W	10	Blackfoot River CE	FCE	2	04	2735.3(01)
14N	14W	12	North Chamberlain CE	FCE	2	04	2120.3(01)
14N	14W	13	North Chamberlain CE	FCE	2	04	2120.3(01)
14N	14W	15	Sunset Hill CE	FCE	2	04	2124.3(01)
14N	14W	15	Sunset Hill CE	FCE	2	04	2124.10(01)
14N	14W	16	Blackfoot Corridor/Six Stall	FAS	2	04	2743.2(L)01
14N	14W	16	Blackfoot River CE	FCE	2	04	2735.3(01)
14N	14W	23	Sunset Hill CE	FCE	2	04	2124.3(01)
14N	14W	23	Sunset Hill CE	FCE	2	04	2124.10(01)
14N	14W	24	North Chamberlain CE	FCE	2	04	2120.3(01)
14N	14W	25	North Chamberlain CE	FCE	2	04	2120.3(01)
14N	14W	26	Sunset Hill CE	FCE	2	04	2124.10(01)
14N	14W	26	Sunset Hill CE	FCE	2	04	2124.3(01)
14N	14W	27	Sunset Hill CE	FCE	2	04	2124.10(01)
14N	14W	27	Sunset Hill CE	FCE	2	04	2124.3(01)
14N	14W	29	Blackfoot Special Game Management Area	AFLW	2	04	2470.8(01)
14N	14W	33	Sunset Hill CE	FCE	2	04	2124.10(01)
14N	14W	33	Sunset Hill CE	FCE	2	04	2124.3(01)
14N	14W	34	Sunset Hill CE	FCE	2	04	2124.3(01)
14N	14W	34	Sunset Hill CE	FCE	2	04	2124.10(01)
14N	14W	35	Sunset Hill CE	FCE	2	04	2124.3(01)
14N	14W	35	Sunset Hill CE	FCE	2	04	2124.10(01)
14N	15W	19	Corrick's River Bend	FAS	2	04	2720.1(01)
14N	15W	19	Canyon Resources Minerals	MISC	9	04	9000.8(01)
14N	15W	20	Corrick's River Bend	FAS	2	04	2720.1(01)
14N	15W	28	Ninemile Prairie	FAS	2	04	2705.1(01)
14N	16W	22	Blackfoot River CE	FCE	2	04	2735.3(01)
14N	19E	5	Hatchery	FAS	4	08	4110.1(01)
14N	19E	5	Big Springs Trout Hatchery	HTC	4	08	4102.1(01)
14N	19E	5	Big Springs Trout Hatchery	HTC	4	08	4102.1(02)
14N	19E	5	Big Springs Trout Hatchery	HTC	4	08	4102.1(03)
14N	19E	5	Big Springs Trout Hatchery	HTC	4	08	4102.1(04)
14N	19E	5	Big Springs Trout Hatchery	HTC	4	08	4102.1(05)
14N	19E	5	Big Springs Trout Hatchery	HTC	4	08	4102.6(A)02
14N	19E	5	Big Springs Trout Hatchery	HTC	4	08	4102.2(E)03
14N	19E	5	Big Springs Trout Hatchery	HTC	4	08	4102.6(A)01
14N	19E	5	Big Springs Trout Hatchery	HTC	4	08	4102.6(B)01
14N	19E	5	Big Springs Trout Hatchery	HTC	4	08	4102.6(B)02
14N	19E	5	Hatchery	FAS	4	08	4110.1(02)
14N	19E	5	Big Springs Trout Hatchery	HTC	4	08	4102.2(E)04
14N	19E	5	Big Springs Trout Hatchery	HTC	4	08	4102.2(L)01
14N	21W	4	Erskine	FAS	2	04	2325.1(01)
14N	21W	34	Deep Creek	AFLP	2	04	2246.1(01)
14N	21W	34	Deep Creek	AFLP	2	04	2246.6(A)01
14N	21W	34	Canyon Resources Minerals	MISC	9	04	9000.8(01)
14N	21W	34	Deep Creek	AFLP	2	04	2246.7(E)01
14N	21W	35	Deep Creek	FAS	2	04	2247.1(02)
14N	21W	35	Deep Creek	AFLP	2	04	2246.6(A)01
14N	21W	36	Harper's Bridge	FAS	2	04	2437.1(01)
14N	22W	7	Petty Creek	FAS	2	04	2400.1(02)
14N	23W	5	St. John's	FAS	2	54	2440.2(E)01
14N	23W	6	St. John's	FAS	2	54	2440.2(E)01
14N	23W	12	Petty Creek	FAS	2	04	2400.1(03)
14N	23W	12	Petty Creek	FAS	2	04	2400.1(01)
14N	24W	1	Cyr Bridge	FAS	2	54	2315.2(E)01
14N	24W	1	Cyr Bridge	FAS	2	54	2315.1(01)

Town-ship	Range	Sec.	Site Name	Site Type	Region	County	File #
14N	24W	3	Fish Creek	WMA	2	54	2170.1(01)
14N	24W	5	Fish Creek	SP	2	54	2171.1(01)
14N	24W	6	Fish Creek	SP	2	54	2171.1(01)
14N	24W	7	Fish Creek	SP	2	54	2171.1(01)
14N	24W	8	Fish Creek	WMA	2	54	2170.1(01)
14N	24W	8	Big Pine	FAS	2	54	2207.2(E)01
14N	24W	9	Fish Creek	WMA	2	54	2170.1(01)
14N	24W	10	Fish Creek	WMA	2	54	2170.1(01)
14N	24W	11	Fish Creek	WMA	2	54	2170.1(01)
14N	24W	15	Fish Creek	WMA	2	54	2170.1(01)
14N	24W	17	Fish Creek	WMA	2	54	2170.1(01)
14N	24W	18	Fish Creek	SP	2	54	2171.1(01)
14N	24W	19	Fish Creek	SP	2	54	2171.1(01)
14N	24W	20	Fish Creek	WMA	2	54	2170.1(01)
14N	24W	21	Fish Creek	WMA	2	54	2170.1(01)
14N	24W	29	Fish Creek	WMA	2	54	2170.1(01)
14N	24W	31	Fish Creek	WMA	2	54	2170.1(01)
14N	24W	31	Fish Creek	WMA	2	54	2170.1(02)
14N	24W	32	Fish Creek	WMA	2	54	2170.1(01)
14N	24W	33	Fish Creek	WMA	2	54	2170.1(01)
14N	25W	1	Fish Creek	SP	2	54	2171.1(01)
14N	25W	2	Fish Creek	WMA	2	54	2170.1(01)
14N	25W	3	Fish Creek	WMA	2	54	2170.1(01)
14N	25W	11	Fish Creek	WMA	2	54	2170.1(01)
14N	25W	11	Fish Creek	SP	2	54	2171.1(01)
14N	25W	12	Fish Creek	SP	2	54	2171.1(01)
14N	25W	13	Fish Creek	SP	2	54	2171.1(01)
14N	25W	14	Fish Creek	WMA	2	54	2170.1(01)
14N	25W	14	Fish Creek	SP	2	54	2171.1(01)
14N	25W	15	Fish Creek	WMA	2	54	2170.1(01)
14N	25W	22	Fish Creek	WMA	2	54	2170.1(01)
14N	25W	23	Fish Creek	WMA	2	54	2170.1(01)
14N	25W	23	Fish Creek	SP	2	54	2171.1(01)
14N	25W	24	Fish Creek	SP	2	54	2171.1(01)
14N	25W	25	Fish Creek	WMA	2	54	2170.1(01)
14N	25W	26	Fish Creek	WMA	2	54	2170.1(01)
14N	25W	27	Fish Creek	WMA	2	54	2170.1(01)
14N	25W	35	Fish Creek	WMA	2	54	2170.1(01)
14N	25W	36	Forks	FAS	2	54	2340.2(E)01
14S	2W	4	Red Rock Lake	AFLW	3	18	3045.2(E)03
14S	2W	5	Red Rock Lake	AFLW	3	18	3045.2(E)03
14S	2W	6	Red Rock Lake	AFLW	3	18	3045.2(E)03
14S	2W	6	Red Rock Lake	AFLW	3	18	3045.10(01)
14S	2W	6	Red Rock Lake	AFLW	3	18	3045.1(01)
14S	2W	8	Red Rock Lake	AFLW	3	18	3045.2(E)03
14S	2W	9	Red Rock Lake	AFLW	3	18	3045.2(E)03
14S	2W	15	Red Rock Lake	AFLW	3	18	3045.2(E)04
14S	2W	16	Red Rock Lake	AFLW	3	18	3045.2(E)04
15N	2W	25	Beartooth	WMA	4	05	4062.1(05)
15N	2W	26	Beartooth	WMA	4	05	4062.1(05)
15N	2W	35	Beartooth	WMA	4	05	4062.1(05)
15N	2W	36	Beartooth	WMA	4	05	4062.2(L)02
15N	3E	24	Smith River/Trout Creek Boat Camp	SP	4	02	4250.7(B)01
15N	3E	24	Smith River/Trout Creek Boat Camp	SP	4	02	4250.1(01)
15N	3W	2	Missouri Rec Rd/Pullouts	FAS	4	05	4380.2(L)01
15N	3W	10	Missouri Rec Rd/Craig	FAS	4	05	4350.1(01)
15N	3W	15	Lone Tree	FAS	4	05	4413.2(L)01
15N	3W	32	Missouri Rec Rd/Wolf Ck Bridge	FAS	4	05	4410.2(L)01
15N	4E	6	Smith River/Meadow Bend	SP	4	02	4735.7(B)02

Town-ship	Range	Sec.	Site Name	Site Type	Region	County	File #
15N	4E	6	Smith River/Meadow Bend	SP	4	02	4735.1(01)
15N	4E	7	Smith River/Fraunhofer	SP	4	02	4730.1(01)
15N	4E	7	Smith River/Fraunhofer	SP	4	02	4730.7(B)01
15N	4E	7	Smith River/Meadow Bend	SP	4	02	4735.7(B)01
15N	4E	7	Smith River/Meadow Bend	SP	4	02	4735.1(01)
15N	4E	18	Smith River/Snowbush	SP	4	02	4725.1(01)
15N	4E	18	Smith River/Crow's Foot	SP	4	02	4720.1(01)
15N	4E	18	Smith River/Snowbush	SP	4	02	4725.7(B)01
15N	4E	19	Smith River/Trout Creek Boat Camp	SP	4	02	4250.1(01)
15N	4E	19	Smith River/Trout Creek Boat Camp	SP	4	02	4250.7(B)02
15N	4E	19	Smith River/Robertson Homestead	SP	4	02	4715.1(01)
15N	4W	35	Missouri Rec Rd/Pullouts	FAS	4	05	4380.2(L)01
15N	5W	31	O'Connell Lyons Creek CE	WCE	3	05	3061.3(01)
15N	11W	5	Blackfoot-Clearwater	WMA	2	28	2063.1(02)
15N	11W	6	Blackfoot-Clearwater	WMA	2	28	2063.1(08)
15N	11W	6	Blackfoot-Clearwater	WMA	2	28	2063.1(07)
15N	11W	7	Blackfoot-Clearwater	WMA	2	28	2063.1(12)
15N	11W	8	Blackfoot-Clearwater	WMA	2	28	2063.1(03)
15N	11W	8	Blackfoot-Clearwater	WMA	2	28	2063.1(25)
15N	11W	8	Blackfoot-Clearwater	WMA	2	28	2063.1(06)
15N	11W	9	Blackfoot-Clearwater	WMA	2	28	2063.1(04)
15N	11W	9	Blackfoot-Clearwater	WMA	2	28	2063.1(03)
15N	11W	10	Blackfoot-Clearwater	WMA	2	28	2063.1(11)
15N	11W	10	Blackfoot-Clearwater	WMA	2	28	2063.1(26)
15N	11W	15	Blackfoot-Clearwater	WMA	2	28	2063.1(26)
15N	11W	17	Blackfoot-Clearwater	WMA	2	28	2063.1(27)
15N	11W	18	Blackfoot-Clearwater	WMA	2	28	2063.1(27)
15N	11W	19	Blackfoot-Clearwater	WMA	2	28	2063.1(28)
15N	11W	20	Blackfoot-Clearwater	WMA	2	28	2063.1(26)
15N	11W	30	Blackfoot-Clearwater	WMA	2	28	2063.1(26)
15N	12W	1	Blackfoot-Clearwater	WMA	2	28	2063.1(02)
15N	12W	2	Blackfoot-Clearwater	WMA	2	28	2063.1(11)
15N	12W	12	Blackfoot-Clearwater	WMA	2	28	2063.1(11)
15N	12W	22	Monture	FAS	2	28	2390.6(A)01
15N	13W	5	Blackfoot-Clearwater	WMA	2	28	2063.4(01)
15N	13W	5	Blackfoot-Clearwater	WMA	2	28	2063.1(15)
15N	13W	6	Blackfoot-Clearwater CE	WCE	2	28	2110.3(01)
15N	13W	7	Blackfoot-Clearwater	WMA	2	28	2063.1(01)
15N	13W	7	Blackfoot-Clearwater CE	WCE	2	28	2110.3(01)
15N	13W	8	Upsata Lake	FAS	2	28	2208.2(E)01
15N	13W	8	Blackfoot-Clearwater	WMA	2	28	2063.1(01)
15N	13W	8	Blackfoot-Clearwater	WMA	2	28	2063.4(01)
15N	13W	10	Upsata Lake	FAS	2	28	2208.1(01)
15N	13W	10	Opsata CE	WCE	2	28	2103.3(01)
15N	13W	16	Blackfoot-Clearwater	WMA	2	28	2063.1(01)
15N	13W	16	Blackfoot-Clearwater	WMA	2	28	2063.5(09)
15N	13W	16	Blackfoot-Clearwater	WMA	2	28	2063.5(07)
15N	13W	16	Blackfoot-Clearwater	WMA	2	28	2063.9(02)
15N	13W	17	Blackfoot-Clearwater	WMA	2	28	2063.4(01)
15N	13W	17	Blackfoot-Clearwater	WMA	2	28	2063.1(01)
15N	13W	18	Blackfoot-Clearwater CE	WCE	2	28	2110.3(01)
15N	13W	18	Blackfoot-Clearwater	WMA	2	28	2063.1(24)
15N	13W	18	Blackfoot-Clearwater	WMA	2	28	2063.1(01)
15N	13W	19	Blackfoot-Clearwater	WMA	2	28	2063.1(24)
15N	13W	20	Blackfoot-Clearwater	WMA	2	28	2063.1(01)
15N	13W	21	Blackfoot-Clearwater	WMA	2	28	2063.1(01)
15N	13W	21	Blackfoot-Clearwater	WMA	2	28	2063.9(02)
15N	13W	21	Blackfoot-Clearwater	WMA	2	28	2063.5(07)
15N	13W	22	Monture	FAS	2	28	2390.1(01)

Town-ship	Range	Sec.	Site Name	Site Type	Region	County	File #
15N	13W	28	Blackfoot-Clearwater	WMA	2	28	2063.5(10)
15N	13W	28	Blackfoot-Clearwater	WMA	2	28	2063.5(18)
15N	13W	28	Blackfoot-Clearwater	WMA	2	28	2063.1(01)
15N	13W	28	Blackfoot-Clearwater	WMA	2	28	2063.5(03)
15N	13W	33	Scotty Brown Bridge	FAS	2	28	2428.1(01)
15N	14W	1	Blackfoot-Clearwater CE	WCE	2	04	2110.3(01)
15N	14W	2	Blackfoot-Clearwater	WMA	2	04	2063.1(23)
15N	14W	2	Canyon Resources Minerals	MISC	9	04	9000.8(01)
15N	14W	2	Blackfoot-Clearwater	WMA	2	04	2063.1(24)
15N	14W	2	Blackfoot-Clearwater	WMA	2	04	2063.2(E)18
15N	14W	3	Blackfoot-Clearwater	WMA	2	04	2063.1(24)
15N	14W	3	Canyon Resources Minerals	MISC	9	04	9000.8(01)
15N	14W	4	Blackfoot-Clearwater	WMA	2	04	2063.1(20)
15N	14W	4	Canyon Resources Minerals	MISC	9	04	9000.8(01)
15N	14W	4	Blackfoot-Clearwater	WMA	2	04	2063.1(24)
15N	14W	5	Blackfoot-Clearwater	WMA	2	04	2063.1(20)
15N	14W	5	Salmon Lake	SP	2	04	2556.1(01)
15N	14W	5	Canyon Resources Minerals	MISC	9	04	9000.8(01)
15N	14W	8	Blackfoot-Clearwater	WMA	2	04	2063.1(19)
15N	14W	8	Canyon Resources Minerals	MISC	9	04	9000.8(01)
15N	14W	9	Blackfoot-Clearwater	WMA	2	04	2063.1(20)
15N	14W	9	Blackfoot-Clearwater	WMA	2	04	2063.1(24)
15N	14W	9	Canyon Resources Minerals	MISC	9	04	9000.8(01)
15N	14W	9	Blackfoot-Clearwater	WMA	2	04	2063.1(18)
15N	14W	10	Canyon Resources Minerals	MISC	9	04	9000.8(01)
15N	14W	10	Blackfoot-Clearwater	WMA	2	04	2063.1(24)
15N	14W	10	Blackfoot-Clearwater	WMA	2	04	2063.1(23)
15N	14W	10	Blackfoot-Clearwater	WMA	2	04	2063.2(E)18
15N	14W	11	Canyon Resources Minerals	MISC	9	04	9000.8(01)
15N	14W	11	Blackfoot-Clearwater	WMA	2	04	2063.1(24)
15N	14W	12	Blackfoot-Clearwater	WMA	2	04	2063.2(E)18
15N	14W	12	Blackfoot-Clearwater CE	WCE	2	04	2110.3(01)
15N	14W	13	Blackfoot-Clearwater CE	WCE	2	04	2110.3(01)
15N	14W	14	Blackfoot-Clearwater	WMA	2	04	2063.1(23)
15N	14W	14	Blackfoot-Clearwater CE	WCE	2	04	2110.3(01)
15N	14W	15	Blackfoot-Clearwater	WMA	2	04	2063.1(18)
15N	14W	15	Canyon Resources Minerals	MISC	9	04	9000.8(01)
15N	14W	16	Blackfoot-Clearwater	WMA	2	04	2063.6(B)05
15N	14W	16	Blackfoot-Clearwater	WMA	2	04	2063.1(01)
15N	14W	16	Blackfoot-Clearwater	WMA	2	04	2063.1(23)
15N	14W	16	Blackfoot-Clearwater	WMA	2	04	2063.1(18)
15N	14W	17	Blackfoot-Clearwater	WMA	2	04	2063.1(29)
15N	14W	17	Canyon Resources Minerals	MISC	9	04	9000.8(01)
15N	14W	17	Blackfoot-Clearwater	WMA	2	04	2063.1(19)
15N	14W	18	Blackfoot-Clearwater	WMA	2	04	2063.2(L)04
15N	14W	18	Blackfoot-Clearwater	WMA	2	04	2063.9(04)
15N	14W	18	Blackfoot-Clearwater	WMA	2	04	2063.1(01)
15N	14W	18	Blackfoot-Clearwater	WMA	2	04	2063.5(13)
15N	14W	18	Blackfoot-Clearwater	WMA	2	04	2063.5(06)
15N	14W	18	Blackfoot-Clearwater	WMA	2	04	2063.2(L)09
15N	14W	19	Blackfoot-Clearwater	WMA	2	04	2063.9(04)
15N	14W	19	Blackfoot-Clearwater	WMA	2	04	2063.1(01)
15N	14W	19	Blackfoot-Clearwater	WMA	2	04	2063.5(13)
15N	14W	19	Blackfoot-Clearwater	WMA	2	04	2063.2(L)09
15N	14W	20	Blackfoot-Clearwater	WMA	2	04	2063.1(01)
15N	14W	20	Blackfoot-Clearwater	WMA	2	04	2063.2(L)04
15N	14W	20	Blackfoot-Clearwater	WMA	2	04	2063.5(13)
15N	14W	21	Blackfoot-Clearwater	WMA	2	04	2063.6(B)05
15N	14W	21	Blackfoot-Clearwater	WMA	2	04	2063.6(A)04

Town-ship	Range	Sec.	Site Name	Site Type	Region	County	File #
15N	14W	21	Blackfoot-Clearwater	WMA	2	04	2063.6(A)01
15N	14W	21	Blackfoot-Clearwater	WMA	2	04	2063.1(01)
15N	14W	21	Blackfoot-Clearwater	WMA	2	04	2063.6(B)04
15N	14W	22	Blackfoot-Clearwater	WMA	2	04	2063.1(01)
15N	14W	22	Blackfoot-Clearwater	WMA	2	04	2063.6(A)01
15N	14W	22	Blackfoot-Clearwater	WMA	2	04	2063.1(18)
15N	14W	22	Blackfoot-Clearwater	WMA	2	04	2063.6(B)05
15N	14W	23	Blackfoot-Clearwater	WMA	2	04	2063.1(18)
15N	14W	23	Canyon Resources Minerals	MISC	9	04	9000.8(01)
15N	14W	24	Canyon Resources Minerals	MISC	9	04	9000.8(01)
15N	14W	24	Blackfoot-Clearwater CE	WCE	2	04	2110.3(01)
15N	14W	24	Blackfoot-Clearwater	WMA	2	04	2063.1(18)
15N	14W	25	Blackfoot-Clearwater	WMA	2	04	2063.1(18)
15N	14W	25	Russell Gates Memorial	FAS	2	04	2425.1(01)
15N	14W	25	Russell Gates Memorial	FAS	2	04	2425.6(A)01
15N	14W	25	Canyon Resources Minerals	MISC	9	04	9000.8(01)
15N	14W	26	Blackfoot-Clearwater	WMA	2	04	2063.1(18)
15N	14W	27	Blackfoot-Clearwater	WMA	2	04	2063.1(01)
15N	14W	28	Harper's Lake	FAS	2	04	2255.1(01)
15N	14W	28	Blackfoot-Clearwater	WMA	2	04	2063.1(01)
15N	14W	29	Blackfoot-Clearwater	WMA	2	04	2063.1(01)
15N	14W	29	Blackfoot-Clearwater	WMA	2	04	2063.5(13)
15N	14W	29	Blackfoot-Clearwater	WMA	2	04	2063.9(04)
15N	14W	29	Harper's Lake	FAS	2	04	2255.1(01)
15N	14W	30	Blackfoot-Clearwater	WMA	2	04	2063.2(L)09
15N	14W	30	Blackfoot-Clearwater	WMA	2	04	2063.1(01)
15N	14W	30	Blackfoot-Clearwater	WMA	2	04	2063.5(06)
15N	14W	31	Blackfoot-Clearwater	WMA	2	04	2063.2(L)09
15N	14W	32	Blackfoot-Clearwater	WMA	2	04	2063.2(L)09
15N	14W	32	Blackfoot-Clearwater	WMA	2	04	2063.9(04)
15N	14W	32	Blackfoot-Clearwater	WMA	2	04	2063.5(13)
15N	14W	32	Blackfoot-Clearwater	WMA	2	04	2063.1(01)
15N	14W	33	Blackfoot-Clearwater	WMA	2	04	2063.5(12)
15N	14W	33	Blackfoot-Clearwater	WMA	2	04	2063.5(19)
15N	14W	33	Harper's Lake	FAS	2	04	2255.1(01)
15N	14W	33	Blackfoot-Clearwater	WMA	2	04	2063.1(01)
15N	14W	33	Clearwater Junction CE	WCE	2	04	2100.3(01)
15N	14W	33	Blackfoot-Clearwater	WMA	2	04	2063.5(14)
15N	14W	34	Blackfoot-Clearwater	WMA	2	04	2063.5(01)
15N	14W	34	Blackfoot-Clearwater	WMA	2	04	2063.5(12)
15N	14W	34	Blackfoot-Clearwater	WMA	2	04	2063.5(05)
15N	14W	34	Blackfoot-Clearwater	WMA	2	04	2063.1(01)
15N	14W	34	Reinoehl CE	WCE	2	04	2090.3(01)
15N	14W	35	Blackfoot-Clearwater	WMA	2	04	2063.5(01)
15N	14W	35	Blackfoot-Clearwater	WMA	2	04	2063.1(01)
15N	14W	35	Blackfoot-Clearwater	WMA	2	04	2063.9(01)
15N	14W	35	Blackfoot-Clearwater	WMA	2	04	2063.5(05)
15N	14W	35	Reinoehl CE	WCE	2	04	2090.3(01)
15N	14W	36	Blackfoot River CE	FCE	2	04	2735.3(01)
15N	14W	36	Blackfoot River CE	FCE	2	04	2735.8(01)
15N	14W	36	Blackfoot-Clearwater CE	WCE	2	04	2110.3(01)
15N	18E	5	Reed & Bowles	FAS	4	08	4294.1(01)
15N	18E	9	Carroll Trail	FAS	4	08	4490.1(02)
15N	18E	9	Carroll Trail	FAS	4	08	4490.1(01)
15N	18E	10	Carroll Trail	FAS	4	08	4490.1(02)
15N	18E	10	Mountain Acres	FAS	4	08	4485.1(01)
15N	18E	10	Lazy KB	FAS	4	08	4293.1(01)
15N	18E	10	Machler CE	FCE	4	08	4070.3(01)
15N	18E	21	Lewistown Area Office	ADM	4	08	4010.2(L)01

Town-ship	Range	Sec.	Site Name	Site Type	Region	County	File #
15N	18E	23	Brewery Flats	FAS	4	08	4242.1(01)
15N	18E	23	Brewery Flats North	FAS	4	08	4290.1(01)
15N	18E	25	Burleigh CE	FCE	4	08	4065.3(01)
15N	18E	26	Brewery Flats	FAS	4	08	4242.1(01)
15N	18E	27	Big Casino Reservoir	FAS	4	08	4260.2(E)02
15N	18E	27	Big Casino Reservoir	FAS	4	08	4260.2(E)01
15N	19E	31	Burleigh CE	FCE	4	08	4065.3(01)
15N	21W	28	Frenchtown Pond	SP	2	04	2549.2(E)01
15N	21W	29	Erskine	FAS	2	04	2325.2(L)01
15N	21W	31	Erskine	FAS	2	04	2325.1(01)
15N	21W	32	Erskine	FAS	2	04	2325.1(01)
15N	21W	32	Erskine	FAS	2	04	2325.2(L)01
15N	21W	33	Erskine	FAS	2	04	2325.1(01)
15N	21W	33	Frenchtown Pond	SP	2	04	2549.2(E)01
15N	23W	30	Fish Creek	WMA	2	54	2170.1(01)
15N	23W	31	Fish Creek	WMA	2	54	2170.1(01)
15N	23W	31	St. John's	FAS	2	54	2440.2(E)01
15N	23W	32	St. John's	FAS	2	54	2440.2(E)01
15N	23W	33	Natural Pier	FAS	2	54	2265.2(E)01
15N	24W	5	Fish Creek	WMA	2	54	2170.1(01)
15N	24W	7	Fish Creek	WMA	2	54	2170.1(01)
15N	24W	8	Fish Creek	WMA	2	54	2170.1(01)
15N	24W	17	Fish Creek	WMA	2	54	2170.1(01)
15N	24W	18	Fish Creek	WMA	2	54	2170.1(01)
15N	24W	19	Fish Creek	WMA	2	54	2170.1(01)
15N	24W	20	Fish Creek	WMA	2	54	2170.1(01)
15N	24W	21	Fish Creek	WMA	2	54	2170.1(01)
15N	24W	22	Fish Creek	WMA	2	54	2170.1(01)
15N	24W	23	Fish Creek	WMA	2	54	2170.1(01)
15N	24W	24	Fish Creek	WMA	2	54	2170.1(01)
15N	24W	25	Fish Creek	WMA	2	54	2170.1(01)
15N	24W	26	Fish Creek	WMA	2	54	2170.1(01)
15N	24W	27	Fish Creek	WMA	2	54	2170.1(01)
15N	24W	28	Fish Creek	WMA	2	54	2170.1(01)
15N	24W	28	Alberton Gorge Recreation Corridor/Lower Osprey	FAS	2	54	2820.1(01)
15N	24W	29	Fish Creek	WMA	2	54	2170.1(01)
15N	24W	30	Fish Creek	WMA	2	54	2170.1(01)
15N	24W	31	Alberton Gorge Recreation Corridor	AFLP	2	54	2800.1(01)
15N	24W	31	Alberton Gorge Recreation Corridor/Ralph's Takeout	AFLP	2	54	2805.1(01)
15N	24W	32	Tarkio East	FAS	2	54	2466.2(E)01
15N	24W	32	Alberton Gorge Recreation Corridor	AFLP	2	54	2800.1(01)
15N	24W	33	Alberton Gorge Recreation Corridor/Lower Osprey	FAS	2	54	2820.1(01)
15N	24W	33	Alberton Gorge Recreation Corridor	AFLP	2	54	2800.1(01)
15N	24W	34	Alberton Gorge Recreation Corridor	AFLP	2	54	2800.1(01)
15N	24W	34	Alberton Gorge Recreation Corridor/Middle Osprey	FAS	2	54	2815.1(01)
15N	24W	35	Fish Creek	WMA	2	54	2170.1(01)
15N	24W	35	Alberton Gorge Recreation Corridor/Upper Osprey	FAS	2	54	2810.1(01)
15N	24W	35	Alberton Gorge Recreation Corridor	AFLP	2	54	2800.1(01)
15N	24W	35	Alberton Gorge Recreation Corridor	AFLP	2	54	2800.1(02)
15N	24W	35	Alberton Gorge Recreation Corridor	AFLP	2	54	2800.9(01)
15N	24W	36	Alberton Gorge Recreation Corridor	AFLP	2	54	2800.9(01)
15N	24W	36	Alberton Gorge Recreation Corridor	AFLP	2	54	2800.1(01)
15N	24W	36	Alberton Gorge Recreation Corridor	AFLP	2	54	2800.1(02)
15N	25W	1	Fish Creek	WMA	2	54	2170.1(01)
15N	25W	9	Forest Grove	FAS	2	54	2330.1(01)

Town-ship	Range	Sec.	Site Name	Site Type	Region	County	File #
15N	25W	9	Quartz	FAS	2	54	2410.2(L)01
15N	25W	12	Fish Creek	WMA	2	54	2170.1(01)
15N	25W	13	Fish Creek	WMA	2	54	2170.1(01)
15N	25W	23	Fish Creek	WMA	2	54	2170.1(01)
15N	25W	27	Fish Creek	WMA	2	54	2170.1(01)
15N	25W	34	Tarkio	FAS	2	54	2465.2(E)01
15N	25W	34	Tarkio	FAS	2	54	2465.1(01)
15N	25W	36	Alberton Gorge Recreation Corridor/Ralph's Takeout	AFLP	2	54	2805.1(01)
15N	25W	36	Alberton Gorge Recreation Corridor	AFLP	2	54	2800.1(01)
15N	55E	1	Makoshika	SP	7	16	7500.10(01)
15N	55E	1	Makoshika	SP	7	16	7500.8(03)
15N	55E	1	Makoshika	SP	7	16	7500.1(03)
15N	55E	1	Makoshika	SP	7	16	7500.1(02)
15N	55E	12	Makoshika	SP	7	16	7500.1(04)
15N	55E	12	Makoshika	SP	7	16	7500.1(05)
15N	55E	13	Makoshika	SP	7	16	7500.1(10)
15N	55E	14	Makoshika	SP	7	16	7500.1(08)
15N	55E	18	Makoshika	SP	7	16	7500.7(E)01
15N	55E	23	Makoshika	SP	7	16	7500.1(10)
15N	55E	24	Makoshika	SP	7	16	7500.1(08)
15N	56E	5	Makoshika	SP	7	16	7500.1(10)
15N	56E	6	Makoshika	SP	7	16	7500.1(08)
15N	56E	7	Makoshika	SP	7	16	7500.1(10)
15N	56E	7	Makoshika	SP	7	16	7500.2(E)01
15N	56E	8	Makoshika	SP	7	16	7500.1(05)
15N	56E	16	Makoshika	SP	7	16	7500.1(06)
15N	56E	17	Makoshika	SP	7	16	7500.2(E)03
15N	56E	18	Makoshika	SP	7	16	7500.7(E)12
15N	56E	18	Makoshika	SP	7	16	7500.7(E)03
15N	56E	18	Makoshika	SP	7	16	7500.2(E)02
15N	56E	18	Makoshika	SP	7	16	7500.7(E)02
15N	56E	18	Makoshika	SP	7	16	7500.1(01)
15N	56E	18	Makoshika	SP	7	16	7500.1(04)
15N	56E	18	Makoshika	SP	7	16	7500.1(11)
15N	56E	18	Makoshika	SP	7	16	7500.7(E)11
15N	56E	18	Makoshika	SP	7	16	7500.7(E)05
15N	56E	18	Makoshika	SP	7	16	7500.7(E)06
15N	56E	18	Makoshika	SP	7	16	7500.7(E)10
15N	56E	19	Makoshika	SP	7	16	7500.1(10)
15N	56E	20	Makoshika	SP	7	16	7500.1(05)
15N	56E	20	Makoshika	SP	7	16	7500.1(07)
15N	56E	21	Makoshika	SP	7	16	7500.1(10)
15N	56E	28	Makoshika	SP	7	16	7500.1(05)
15N	56E	29	Makoshika	SP	7	16	7500.7(E)13
15N	56E	29	Makoshika	SP	7	16	7500.1(10)
15N	56E	30	Makoshika	SP	7	16	7500.1(08)
15N	56E	32	Makoshika	SP	7	16	7500.1(08)
16N	2W	2	Missouri Rec Rd/Mtn. Palace	FAS	4	02	4370.2(L)01
16N	2W	2	Missouri Rec Rd/Prewett Creek	FAS	4	02	4546.1(01)
16N	2W	2	Missouri Rec Rd/Prewett Creek	FAS	4	02	4546.6(A)01
16N	2W	3	Missouri Rec Rd/Hardy Bridge	FAS	4	02	4360.2(L)01
16N	2W	15	Missouri Rec Rd/Devils Kitchen	FAS	4	02	4280.1(01)
16N	2W	19	Missouri Rec Rd/Dearborn Bridge	AFLF	4	05	4357.2(L)01
16N	2W	19	Missouri Rec Rd/Dearborn	FAS	4	05	4355.1(01)
16N	2W	20	Eagle Island	FAS	4	02	4495.1(02)
16N	2W	20	Mid Canon	FAS	4	02	4305.2(L)01
16N	2W	29	Missouri Rec Rd/UNNAMED	FAS	4	05	4405.2(E)01
16N	2W	29	Eagle Island	FAS	4	05	4495.1(01)

Town-ship	Range	Sec.	Site Name	Site Type	Region	County	File #
16N	3E	11	Smith River/Rattlesnake Bend Boat Camp	SP	4	02	4415.2(L)01
16N	3E	11	Smith River/Givens Gulch Boat Camp	SP	4	02	4249.2(L)01
16N	3E	12	Smith River/Black Butte Boat Camp	SP	4	02	4750.1(01)
16N	3E	12	Smith River/Staigmiller Boat Camp	SP	4	02	4425.2(L)01
16N	3E	12	Smith River/Ridgetop Boat Camp	SP	4	02	4420.2(L)01
16N	3W	23	Missouri Rec Rd/Spite Hill	FAS	4	05	4390.1(01)
16N	3W	24	Missouri Rec Rd/Spite Hill	FAS	4	05	4390.1(01)
16N	3W	25	Missouri Rec Rd/Spite Hill	FAS	4	05	4390.1(01)
16N	3W	25	Missouri Rec Rd/Spite Hill	FAS	4	05	4390.1(02)
16N	3W	26	Missouri Rec Rd/Spite Hill	FAS	4	05	4390.1(01)
16N	3W	26	Missouri Rec Rd/Stickney Creek	FAS	4	05	4395.1(01)
16N	3W	35	Missouri Rec Rd/Pullouts	FAS	4	05	4380.2(L)01
16N	4E	30	Smith River/Deep Creek CE	SP	4	02	4747.3(01)
16N	4E	30	Smith River/Deep Creek Bend	SP	4	02	4745.1(01)
16N	4E	30	Smith River/Deep Creek Bend	SP	4	02	4745.7(B)01
16N	4E	31	Smith River/Parker Flat Boat Camp	SP	4	02	4740.7(B)01
16N	4E	31	Smith River/Deep Creek CE	SP	4	02	4747.3(01)
16N	4E	31	Smith River/Parker Flat Boat Camp	SP	4	02	4740.1(01)
16N	4W	7	Bay Ranch CE	WCE	4	05	4055.3(01)
16N	4W	17	Bay Ranch CE	WCE	4	05	4055.3(01)
16N	4W	18	Bay Ranch CE	WCE	4	05	4055.3(01)
16N	4W	20	Bay Ranch CE	WCE	4	05	4055.3(01)
16N	5W	9	Bay Ranch CE	WCE	4	05	4055.3(01)
16N	5W	10	Bay Ranch CE	WCE	4	05	4055.3(01)
16N	5W	11	Bay Ranch CE	WCE	4	05	4055.3(01)
16N	5W	12	Bay Ranch CE	WCE	4	05	4055.3(01)
16N	5W	13	Bay Ranch CE	WCE	4	05	4055.3(01)
16N	6E	3	Sluice Boxes	SP	4	02	4559.1(06)
16N	6E	3	Sluice Boxes	SP	4	02	4559.2(L)01
16N	6E	3	Sluice Boxes	SP	4	02	4559.1(01)
16N	6E	10	Sluice Boxes	SP	4	02	4559.1(01)
16N	6E	10	Sluice Boxes	SP	4	02	4559.1(04)
16N	6E	10	Sluice Boxes	SP	4	02	4559.5(02)
16N	6E	10	Sluice Boxes	SP	4	02	4559.2(L)01
16N	6E	15	Sluice Boxes	SP	4	02	4559.2(L)01
16N	6E	15	Sluice Boxes	SP	4	02	4559.1(04)
16N	6E	15	Sluice Boxes	SP	4	02	4559.1(01)
16N	6E	22	Sluice Boxes	SP	4	02	4559.2(L)01
16N	6E	26	Sluice Boxes	SP	4	02	4559.1(04)
16N	13W	20	Blackfoot-Clearwater	WMA	2	28	2063.9(05)
16N	13W	20	Blackfoot-Clearwater	WMA	2	28	2063.5(17)
16N	13W	20	Blackfoot-Clearwater CE	WCE	2	28	2110.3(01)
16N	13W	20	Blackfoot-Clearwater	WMA	2	28	2063.1(15)
16N	13W	28	Blackfoot-Clearwater	WMA	2	28	2063.5(17)
16N	13W	28	Blackfoot-Clearwater	WMA	2	28	2063.9(05)
16N	13W	28	Blackfoot-Clearwater	WMA	2	28	2063.2(E)14
16N	13W	28	Blackfoot-Clearwater CE	WCE	2	28	2110.3(01)
16N	13W	28	Blackfoot-Clearwater	WMA	2	28	2063.1(15)
16N	13W	29	Blackfoot-Clearwater	WMA	2	28	2063.5(17)
16N	13W	29	Blackfoot-Clearwater	WMA	2	28	2063.1(15)
16N	13W	29	Blackfoot-Clearwater CE	WCE	2	28	2110.3(01)
16N	13W	29	Blackfoot-Clearwater	WMA	2	28	2063.9(05)
16N	13W	31	Blackfoot-Clearwater	WMA	2	28	2063.1(15)
16N	13W	31	Blackfoot-Clearwater CE	WCE	2	28	2110.3(01)
16N	13W	31	Blackfoot-Clearwater	WMA	2	28	2063.4(01)
16N	13W	32	Blackfoot-Clearwater	WMA	2	28	2063.2(E)14
16N	13W	32	Blackfoot-Clearwater CE	WCE	2	28	2110.3(01)
16N	13W	32	Blackfoot-Clearwater	WMA	2	28	2063.1(15)

Town-ship	Range	Sec.	Site Name	Site Type	Region	County	File #
16N	13W	32	Blackfoot-Clearwater	WMA	2	28	2063.4(01)
16N	13W	32	Blackfoot-Clearwater	WMA	2	28	2063.5(17)
16N	13W	33	Blackfoot-Clearwater	WMA	2	28	2063.5(17)
16N	13W	33	Blackfoot-Clearwater CE	WCE	2	28	2110.3(01)
16N	13W	33	Blackfoot-Clearwater	WMA	2	28	2063.1(15)
16N	13W	33	Blackfoot-Clearwater	WMA	2	28	2063.2(E)14
16N	14W	22	Blackfoot-Clearwater CE	WCE	2	04	2110.3(01)
16N	14W	28	Blackfoot-Clearwater	WMA	2	04	2063.2(L)04
16N	14W	30	Blackfoot-Clearwater	WMA	2	04	2063.2(L)04
16N	14W	31	Blackfoot-Clearwater	WMA	2	04	2063.1(05)
16N	14W	32	Blackfoot-Clearwater	WMA	2	04	2063.2(L)04
16N	14W	32	Salmon Lake	SP	2	04	2556.6(A)01
16N	14W	32	Salmon Lake	SP	2	04	2556.6(A)02
16N	14W	32	Salmon Lake	SP	2	04	2556.1(01)
16N	14W	32	Canyon Resources Minerals	MISC	9	04	9000.8(01)
16N	14W	32	Blackfoot-Clearwater	WMA	2	04	2063.1(20)
16N	14W	32	Blackfoot-Clearwater CE	WCE	2	04	2110.3(01)
16N	14W	32	Blackfoot-Clearwater	WMA	2	04	2063.2(E)18
16N	14W	33	Blackfoot-Clearwater	WMA	2	04	2063.1(19)
16N	14W	33	Canyon Resources Minerals	MISC	9	04	9000.8(01)
16N	14W	33	Blackfoot-Clearwater	WMA	2	04	2063.1(24)
16N	14W	34	Canyon Resources Minerals	MISC	9	04	9000.8(01)
16N	14W	34	Blackfoot-Clearwater	WMA	2	04	2063.1(24)
16N	14W	34	Blackfoot-Clearwater CE	WCE	2	04	2110.3(01)
16N	14W	34	Blackfoot-Clearwater	WMA	2	04	2063.2(L)04
16N	14W	35	Canyon Resources Minerals	MISC	9	04	9000.8(01)
16N	14W	35	Blackfoot-Clearwater CE	WCE	2	04	2110.3(01)
16N	14W	36	Blackfoot-Clearwater CE	WCE	2	04	2110.3(01)
16N	15W	8	Blackfoot-Clearwater	WMA	2	04	2063.2(L)04
16N	15W	9	Blackfoot-Clearwater	WMA	2	04	2063.2(L)09
16N	15W	12	Blackfoot-Clearwater	WMA	2	04	2063.2(L)13
16N	15W	14	Blackfoot-Clearwater	WMA	2	04	2063.2(L)04
16N	15W	15	Blackfoot-Clearwater	WMA	2	04	2063.2(L)09
16N	15W	16	Blackfoot-Clearwater	WMA	2	04	2063.2(L)04
16N	15W	20	Placid Lake	SP	2	04	2555.5(01)
16N	15W	20	Placid Lake	SP	2	04	2555.1(01)
16N	15W	20	Placid Lake	SP	2	04	2555.1(02)
16N	15W	21	Placid Lake	SP	2	04	2555.1(01)
16N	15W	23	Blackfoot-Clearwater	WMA	2	04	2063.2(L)09
16N	15W	24	Blackfoot-Clearwater	WMA	2	04	2063.2(L)04
16N	15W	26	Blackfoot-Clearwater	WMA	2	04	2063.2(L)04
16N	15W	28	Placid Lake	SP	2	04	2555.1(01)
16N	15W	28	Placid Lake	SP	2	04	2555.6(A)01
16N	15W	28	Canyon Resources Minerals	MISC	9	04	9000.8(01)
16N	17E	36	Hruska	FAS	4	08	4295.1(01)
16N	18E	15	Upper Carter Pond	FAS	4	08	4272.1(01)
16N	18E	22	Lower Carter Pond	FAS	4	08	4271.1(01)
16N	18E	22	Lower Carter Pond	FAS	4	08	4271.2(E)01
16N	18E	31	Hruska	FAS	4	08	4295.1(01)
16N	20W	1	Jocko River Trout Hatchery	HTC	1	15	1204.1(03)
16N	20W	1	Jocko River Trout Hatchery	HTC	1	15	1204.1(02)
16N	20W	1	Jocko River Trout Hatchery	HTC	1	15	1204.2(E)01
16N	20W	1	Jocko River Trout Hatchery	HTC	1	15	1204.1(01)
16N	20W	2	Jocko River Trout Hatchery	HTC	1	15	1204.6(A)02
16N	20W	2	Jocko River Trout Hatchery	HTC	1	15	1204.6(A)01
16N	20W	2	Jocko River Trout Hatchery	HTC	1	15	1204.6(B)01
16N	20W	2	Jocko River Trout Hatchery	HTC	1	15	1204.1(03)
16N	28E	1	Raundal Coulee CE	WCE	4	55	4120.3(01)
16N	28E	2	Raundal Coulee CE	WCE	4	55	4120.3(01)

Town-ship	Range	Sec.	Site Name	Site Type	Region	County	File #
16N	28E	11	Raundal Coulee CE	WCE	4	55	4120.3(01)
16N	28E	12	Raundal Coulee CE	WCE	4	55	4120.3(01)
16N	54E	36	Glendive Community Shooting Range	AFLP	7	16	7720.2(E)01
16N	55E	23	Hollecker Pond	FAS	7	16	7300.2(E)01
16N	55E	34	Black Bridge	FAS	7	16	7320.1(01)
16N	55E	35	Black Bridge	FAS	7	16	7320.2(E)02
16N	55E	35	Black Bridge	FAS	7	16	7320.1(01)
16N	55E	35	Black Bridge	FAS	7	16	7320.2(L)01
17N	1W	29	Pelican Point	FAS	4	02	4275.1(01)
17N	1W	30	Pelican Point	FAS	4	02	4275.1(01)
17N	1W	30	Pelican Point	FAS	4	02	4275.2(E)01
17N	2W	25	Tower Rock	SP	4	02	4650.2(E)01
17N	2W	35	Tower Rock	SP	4	02	4650.1(01)
17N	2W	36	Tower Rock	SP	4	02	4650.1(01)
17N	2W	36	Tower Rock	SP	4	02	4650.2(E)01
17N	3E	7	Smith River/Eden Bridge	SP	4	02	4705.1(01)
17N	3E	8	Smith River/Eden Bridge	SP	4	02	4705.1(02)
17N	6E	26	Sluice Boxes	SP	4	02	4559.1(02)
17N	6E	26	Sluice Boxes	SP	4	02	4559.6(A)02
17N	6E	26	Sluice Boxes	SP	4	02	4559.6(A)01
17N	6E	26	Sluice Boxes	SP	4	02	4559.5(03)
17N	6E	26	Sluice Boxes	SP	4	02	4559.2(L)01
17N	6E	26	Sluice Boxes	SP	4	02	4559.1(07)
17N	6E	26	Sluice Boxes	SP	4	02	4559.1(01)
17N	6E	27	Sluice Boxes	SP	4	02	4559.1(05)
17N	6E	27	Sluice Boxes	SP	4	02	4559.5(01)
17N	6E	27	Sluice Boxes	SP	4	02	4559.1(01)
17N	6E	27	Sluice Boxes	SP	4	02	4559.1(03)
17N	6E	27	Sluice Boxes	SP	4	02	4559.2(L)01
17N	6E	34	Sluice Boxes	SP	4	02	4559.2(L)01
17N	6E	34	Sluice Boxes	SP	4	02	4559.1(01)
17N	6E	35	Sluice Boxes	SP	4	02	4559.2(L)01
17N	6E	35	Sluice Boxes	SP	4	02	4559.1(01)
17N	15W	8	Clearwater R. Fish Barrier	AFLF	2	04	2116.2(E)02
17N	15W	8	Clearwater R. Fish Barrier	AFLF	2	04	2116.2(E)01
17N	16W	1	Marshall Creek	WMA	2	04	2191.1(01)
17N	16W	2	Marshall Creek	WMA	2	04	2191.1(01)
17N	16W	3	Marshall Creek	WMA	2	04	2191.1(02)
17N	16W	4	Marshall Creek	WMA	2	04	2191.1(02)
17N	16W	8	Marshall Creek	WMA	2	04	2191.1(02)
17N	16W	9	Marshall Creek	WMA	2	04	2191.1(02)
17N	16W	10	Marshall Creek	WMA	2	04	2191.1(02)
17N	16W	11	Marshall Creek	WMA	2	04	2191.1(02)
17N	16W	12	Marshall Creek	WMA	2	04	2191.1(01)
17N	16W	13	Marshall Creek	WMA	2	04	2191.1(01)
17N	16W	14	Marshall Creek	WMA	2	04	2191.1(01)
17N	16W	15	Marshall Creek	WMA	2	04	2191.1(01)
17N	16W	16	Marshall Creek	WMA	2	04	2191.1(02)
17N	16W	17	Marshall Creek	WMA	2	04	2191.1(02)
17N	16W	18	Marshall Creek	WMA	2	04	2191.1(02)
17N	16W	19	Marshall Creek	WMA	2	04	2191.1(02)
17N	16W	20	Marshall Creek	WMA	2	04	2191.1(02)
17N	16W	21	Marshall Creek	WMA	2	04	2191.1(02)
17N	16W	24	Marshall Creek	WMA	2	04	2191.1(03)
17N	16W	30	Marshall Creek	WMA	2	04	2191.1(02)
17N	16W	31	Marshall Creek	WMA	2	04	2191.1(02)
17N	17W	13	Marshall Creek	WMA	2	04	2191.1(02)
17N	20W	16	Marlowe Springs	MISC	1	15	1302.9(01)
17N	20W	21	Marlowe Springs	MISC	1	15	1302.9(01)

Town-ship	Range	Sec.	Site Name	Site Type	Region	County	File #
17N	26W	19	Dry Creek	FAS	2	54	2320.2(E)01
17N	26W	35	Big Eddy	FAS	2	54	2250.1(02)
17N	26W	35	Big Eddy	FAS	2	54	2250.1(01)
17N	26W	35	Big Eddy	FAS	2	54	2250.6(A)01
17N	27W	16	Sloway Riverfront	FAS	2	54	2452.2(E)01
17N	28E	28	Raundal Coulee CE	WCE	4	55	4120.3(01)
17N	28E	33	Raundal Coulee CE	WCE	4	55	4120.3(01)
17N	28E	34	Raundal Coulee CE	WCE	4	55	4120.3(01)
17N	29E	13	Raundal Coulee CE	WCE	4	55	4120.3(01)
17N	29E	24	Raundal Coulee CE	WCE	4	55	4120.3(01)
17N	29E	25	Raundal Coulee CE	WCE	4	55	4120.3(01)
17N	30E	19	Raundal Coulee CE	WCE	4	55	4120.3(01)
17N	30E	30	Raundal Coulee CE	WCE	4	55	4120.3(01)
17N	55E	23	Stipek	FAS	7	16	7285.1(01)
17N	55E	23	Stipek	FAS	7	16	7285.1(02)
17N	55E	24	Stipek	FAS	7	16	7285.1(01)
17N	55E	24	Stipek	FAS	7	16	7285.1(02)
17N	55E	25	Three Mile	WHPA	7	16	7057.1(01)
17N	55E	25	Stipek	FAS	7	16	7285.1(01)
17N	55E	25	Stipek	FAS	7	16	7285.1(02)
17N	55E	26	Stipek	FAS	7	16	7285.1(02)
17N	55E	35	Three Mile	WHPA	7	16	7057.1(01)
18N	1E	3	Riverdale CE	WCE	4	02	4079.3(01)
18N	1E	4	Little Muddy Creek	FAS	4	02	4340.2(L)01
18N	1E	16	Bird Creek CE	WCE	4	02	4150.3(01)
18N	1E	16	Bird Creek CE	WCE	4	02	4150.3(02)
18N	1E	17	Bird Creek CE	WCE	4	02	4150.3(02)
18N	1E	17	Bird Creek CE	WCE	4	02	4150.3(01)
18N	1E	18	Bird Creek CE	WCE	4	02	4150.3(01)
18N	1E	18	Bird Creek CE	WCE	4	02	4150.3(02)
18N	1E	19	Bird Creek CE	WCE	4	02	4150.3(01)
18N	1E	19	Bird Creek CE	WCE	4	02	4150.3(02)
18N	1E	20	Bird Creek CE	WCE	4	02	4150.3(02)
18N	1E	20	Bird Creek CE	WCE	4	02	4150.3(01)
18N	1E	21	Bird Creek CE	WCE	4	02	4150.3(02)
18N	1E	21	Bird Creek CE	WCE	4	02	4150.3(01)
18N	1E	22	Bird Creek CE	WCE	4	02	4150.3(02)
18N	1E	28	Bird Creek CE	WCE	4	02	4150.3(02)
18N	1E	29	Bird Creek CE	WCE	4	02	4150.3(01)
18N	1E	29	Bird Creek CE	WCE	4	02	4150.3(02)
18N	1W	24	Wing Dam	FAS	4	02	4440.1(01)
18N	1W	24	Wing Dam	FAS	4	02	4440.1(02)
18N	1W	25	Wing Dam	FAS	4	02	4440.1(02)
18N	6W	19	Bean Lake	FAS	4	05	4234.1(01)
18N	7W	24	Bean Lake	FAS	4	05	4234.1(01)
18N	7W	24	Bean Lake	FAS	4	05	4234.9(01)
18N	15E	1	Beckman	WMA	4	08	4090.1(02)
18N	15E	1	Beckman	WMA	4	08	4090.7(B)04
18N	15E	12	Beckman	WMA	4	08	4090.1(02)
18N	15E	12	Beckman	WMA	4	08	4090.7(B)04
18N	16E	1	Beckman	WMA	4	08	4090.6(B)01
18N	16E	3	Beckman	WMA	4	08	4090.1(03)
18N	16E	3	Beckman	WMA	4	08	4090.7(B)04
18N	16E	3	Beckman	WMA	4	08	4090.1(01)
18N	16E	4	Beckman	WMA	4	08	4090.7(B)04
18N	16E	4	Beckman	WMA	4	08	4090.1(01)
18N	16E	4	Beckman	WMA	4	08	4090.7(D)01
18N	16E	5	Beckman	WMA	4	08	4090.1(02)
18N	16E	5	Beckman	WMA	4	08	4090.7(D)01

Town-ship	Range	Sec.	Site Name	Site Type	Region	County	File #
18N	16E	5	Beckman	WMA	4	08	4090.1(01)
18N	16E	5	Beckman	WMA	4	08	4090.7(B)04
18N	16E	6	Beckman	WMA	4	08	4090.2(E)01
18N	16E	6	Beckman	WMA	4	08	4090.7(B)04
18N	16E	6	Beckman	WMA	4	08	4090.1(02)
18N	16E	9	Beckman	WMA	4	08	4090.1(01)
18N	16E	9	Beckman	WMA	4	08	4090.7(B)04
18N	16W	14	Marshall Creek	WMA	2	04	2191.1(01)
18N	16W	15	Marshall Creek	WMA	2	04	2191.1(01)
18N	16W	16	Marshall Creek	WMA	2	04	2191.1(01)
18N	16W	17	Marshall Creek	WMA	2	04	2191.1(01)
18N	16W	20	Marshall Creek	WMA	2	04	2191.1(01)
18N	16W	21	Marshall Creek	WMA	2	04	2191.1(01)
18N	16W	22	Marshall Creek	WMA	2	04	2191.1(01)
18N	16W	23	Marshall Creek	WMA	2	04	2191.1(01)
18N	16W	25	Marshall Creek	WMA	2	04	2191.1(01)
18N	16W	26	Marshall Creek	WMA	2	04	2191.1(01)
18N	16W	27	Marshall Creek	WMA	2	04	2191.1(01)
18N	16W	28	Marshall Creek	WMA	2	04	2191.1(01)
18N	16W	29	Marshall Creek	WMA	2	04	2191.1(01)
18N	16W	31	Marshall Creek	WMA	2	04	2191.1(01)
18N	16W	32	Marshall Creek	WMA	2	04	2191.1(01)
18N	16W	33	Marshall Creek	WMA	2	04	2191.1(02)
18N	16W	34	Marshall Creek	WMA	2	04	2191.1(01)
18N	16W	35	Marshall Creek	WMA	2	04	2191.1(01)
18N	16W	36	Marshall Creek	WMA	2	04	2191.1(01)
18N	24W	6	Full Curl	WMA	1	35	1095.1(01)
18N	24W	6	Kookoosint	FAS	1	35	1350.1(01)
18N	25W	1	Full Curl	WMA	1	35	1095.1(01)
18N	27W	19	St. Regis	FAS	2	54	2450.2(L)01
18N	52E	16	Johnson Reservoir	FAS	7	16	7260.2(L)01
18N	56E	25	Intake Dam	FAS	7	16	7302.1(01)
18N	56E	25	Intake Dam	FAS	7	16	7302.2(L)01
18N	56E	36	Intake Dam	FAS	7	16	7302.2(L)01
18N	56E	36	Intake Dam	FAS	7	16	7302.8(01)
18N	57E	15	War Dance Island	WHPA	7	16	7058.1(01)
19N	1E	24	Riverdale CE	WCE	4	02	4079.3(01)
19N	1E	25	Riverdale CE	WCE	4	02	4079.3(01)
19N	1E	26	Riverdale CE	WCE	4	02	4079.3(01)
19N	1E	34	Riverdale CE	WCE	4	02	4079.3(01)
19N	1E	35	Riverdale CE	WCE	4	02	4079.3(01)
19N	2E	4	Ulm Bridge	FAS	4	02	4347.1(01)
19N	2E	5	Ulm Bridge	FAS	4	02	4347.1(01)
19N	2E	7	Dunes	FAS	4	02	4346.2(E)01
19N	2E	8	Ulm Bridge	FAS	4	02	4347.1(01)
19N	2E	8	Chokecherry Bend CE	WCE	4	02	4155.3(01)
19N	2E	9	Ulm Bridge	FAS	4	02	4347.1(01)
19N	2E	9	Ulm Bridge	FAS	4	02	4347.2(E)01
19N	2E	14	Lower Smith River	FAS	4	02	4348.1(01)
19N	2E	17	Chokecherry Bend CE	WCE	4	02	4155.3(01)
19N	2E	18	Dunes	FAS	4	02	4346.2(E)01
19N	2E	18	Dunes	FAS	4	02	4346.2(E)02
19N	2E	18	Dunes	FAS	4	02	4346.1(01)
19N	2E	18	Chokecherry Bend CE	WCE	4	02	4155.3(01)
19N	2E	19	Chokecherry Bend CE	WCE	4	02	4155.3(01)
19N	2E	20	Chokecherry Bend CE	WCE	4	02	4155.3(01)
19N	2E	30	Riverdale CE	WCE	4	02	4079.3(01)
19N	2E	35	Truly Bridge	FAS	4	02	4435.2(L)01
19N	3E	1	White Bear	FAS	4	02	4568.1(01)

Town-ship	Range	Sec.	Site Name	Site Type	Region	County	File #
19N	3E	1	White Bear	FAS	4	02	4568.1(02)
19N	3E	1	White Bear	FAS	4	02	4568.1(03)
19N	3E	1	White Bear	FAS	4	02	4568.1(04)
19N	3E	1	White Bear	FAS	4	02	4568.1(05)
19N	3E	1	White Bear	FAS	4	02	4568.1(06)
19N	3E	2	White Bear	FAS	4	02	4568.1(05)
19N	3E	2	White Bear	FAS	4	02	4568.1(04)
19N	3E	5	Cottonwood Grove	FAS	4	02	4445.1(01)
19N	3E	8	Cottonwood Grove	FAS	4	02	4445.1(01)
19N	3E	22	Big Bend	FAS	4	02	4349.1(01)
19N	14E	16	Coffee Creek CE	WCE	4	08	4095.3(01)
19N	14E	21	Coffee Creek CE	WCE	4	08	4095.3(01)
19N	14E	22	Coffee Creek CE	WCE	4	08	4095.3(01)
19N	15E	25	Beckman	WMA	4	08	4090.1(04)
19N	15E	25	Beckman	WMA	4	08	4090.7(B)04
19N	16E	21	Beckman	WMA	4	08	4090.7(B)04
19N	16E	21	Beckman	WMA	4	08	4090.2(E)03
19N	16E	21	Beckman	WMA	4	08	4090.1(04)
19N	16E	22	Beckman	WMA	4	08	4090.7(B)04
19N	16E	22	Beckman	WMA	4	08	4090.1(04)
19N	16E	22	Beckman	WMA	4	08	4090.1(05)
19N	16E	25	Beckman	WMA	4	08	4090.2(E)02
19N	16E	27	Beckman	WMA	4	08	4090.7(B)04
19N	16E	27	Beckman	WMA	4	08	4090.1(01)
19N	16E	27	Beckman	WMA	4	08	4090.1(04)
19N	16E	28	Beckman	WMA	4	08	4090.1(02)
19N	16E	28	Beckman	WMA	4	08	4090.7(B)04
19N	16E	28	Beckman	WMA	4	08	4090.1(04)
19N	16E	28	Beckman	WMA	4	08	4090.1(01)
19N	16E	29	Beckman	WMA	4	08	4090.1(04)
19N	16E	29	Beckman	WMA	4	08	4090.1(02)
19N	16E	29	Beckman	WMA	4	08	4090.7(B)04
19N	16E	30	Beckman	WMA	4	08	4090.1(04)
19N	16E	30	Beckman	WMA	4	08	4090.7(B)04
19N	16E	31	Beckman	WMA	4	08	4090.1(04)
19N	16E	31	Beckman	WMA	4	08	4090.1(02)
19N	16E	31	Beckman	WMA	4	08	4090.7(B)04
19N	16E	32	Beckman	WMA	4	08	4090.1(02)
19N	16E	32	Beckman	WMA	4	08	4090.1(01)
19N	16E	32	Beckman	WMA	4	08	4090.7(B)04
19N	16E	32	Beckman	WMA	4	08	4090.1(04)
19N	16E	33	Beckman	WMA	4	08	4090.7(B)04
19N	16E	33	Beckman	WMA	4	08	4090.1(01)
19N	16E	33	Beckman	WMA	4	08	4090.1(02)
19N	16E	33	Beckman	WMA	4	08	4090.7(D)01
19N	16E	34	Beckman	WMA	4	08	4090.1(03)
19N	16E	34	Beckman	WMA	4	08	4090.7(D)01
19N	16E	34	Beckman	WMA	4	08	4090.1(01)
19N	16E	34	Beckman	WMA	4	08	4090.7(B)04
19N	20W	1	Ninepipe	WMA	1	15	1072.1(26)
19N	20W	1	Ninepipe	WMA	1	15	1072.1(07)
19N	20W	1	Ninepipe	WMA	1	15	1072.1(08)
19N	20W	1	Ninepipe	WMA	1	15	1072.1(18)
19N	20W	2	Ninepipe	WMA	1	15	1072.1(02)
19N	20W	2	Ninepipe	WMA	1	15	1072.1(15)
19N	20W	2	Ninepipe	WMA	1	15	1072.1(07)
19N	20W	3	Ninepipe	WMA	1	15	1072.1(22)
19N	20W	3	Ninepipe	WMA	1	15	1072.1(23)
19N	20W	4	Ninepipe	WMA	1	15	1072.1(33)

Town-ship	Range	Sec.	Site Name	Site Type	Region	County	File #
19N	20W	4	Ninepipe	WMA	1	15	1072.1(27)
19N	20W	4	Ninepipe	WMA	1	15	1072.1(35)
19N	20W	4	Ninepipe	WMA	1	15	1072.1(28)
19N	20W	4	Ninepipe	WMA	1	15	1072.1(25)
19N	20W	4	Ninepipe	WMA	1	15	1072.1(34)
19N	20W	4	Ninepipe	WMA	1	15	1072.1(20)
19N	20W	9	Ninepipe	WMA	1	15	1072.1(39)
19N	20W	9	Ninepipe	WMA	1	15	1072.1(29)
19N	20W	10	Ninepipe	WMA	1	15	1072.1(39)
19N	20W	11	Ninepipe	WMA	1	15	1072.6(A)01
19N	20W	11	Ninepipe	WMA	1	15	1072.1(09)
19N	20W	11	Ninepipe	WMA	1	15	1072.1(24)
19N	20W	11	Ninepipe	WMA	1	15	1072.6(A)03
19N	20W	11	Ninepipe	WMA	1	15	1072.6(B)02
19N	20W	11	Ninepipe	WMA	1	15	1072.1(01)
19N	20W	11	Ninepipe	WMA	1	15	1072.1(18)
19N	20W	16	Ninepipe	WMA	1	15	1072.1(30)
19N	20W	16	Ninepipe	WMA	1	15	1072.1(31)
19N	20W	33	Ninepipe	WMA	1	15	1072.1(16)
19N	25W	21	Paradise Crossing	FAS	1	35	1315.2(E)01
19N	25W	21	Paradise Crossing	FAS	1	35	1315.1(01)
19N	25W	28	Paradise Crossing	FAS	1	35	1315.1(01)
19N	25W	28	Paradise Crossing	FAS	1	35	1315.2(E)01
20N	1E	12	First Peoples Buffalo Jump	SP	4	02	4548.2(E)05
20N	1E	13	First Peoples Buffalo Jump	SP	4	02	4548.2(L)06
20N	1E	13	First Peoples Buffalo Jump	SP	4	02	4548.2(E)04
20N	1E	13	First Peoples Buffalo Jump	SP	4	02	4548.1(03)
20N	1E	23	First Peoples Buffalo Jump	SP	4	02	4548.5(01)
20N	1E	23	First Peoples Buffalo Jump	SP	4	02	4548.1(01)
20N	1E	24	First Peoples Buffalo Jump	SP	4	02	4548.8(01)
20N	1E	24	First Peoples Buffalo Jump	SP	4	02	4548.5(01)
20N	1E	24	First Peoples Buffalo Jump	SP	4	02	4548.1(01)
20N	1E	25	First Peoples Buffalo Jump	SP	4	02	4548.5(01)
20N	1E	25	First Peoples Buffalo Jump	SP	4	02	4548.1(01)
20N	2E	7	First Peoples Buffalo Jump	SP	4	02	4548.1(02)
20N	2E	7	First Peoples Buffalo Jump	SP	4	02	4548.2(E)05
20N	2E	7	First Peoples Buffalo Jump	SP	4	02	4548.6(B)01
20N	2E	7	First Peoples Buffalo Jump	SP	4	02	4548.1(04)
20N	2E	18	First Peoples Buffalo Jump	SP	4	02	4548.1(03)
20N	2E	19	First Peoples Buffalo Jump	SP	4	02	4548.1(01)
20N	2W	1	Fort Shaw	FAS	4	02	4288.2(L)01
20N	3E	35	White Bear	FAS	4	02	4568.1(05)
20N	3E	35	White Bear	FAS	4	02	4568.1(01)
20N	3E	36	White Bear	FAS	4	02	4568.1(05)
20N	3E	36	White Bear	FAS	4	02	4568.1(06)
20N	3E	36	White Bear	FAS	4	02	4568.1(01)
20N	4E	5	Giant Springs	SP	4	02	4500.6(A)05
20N	4E	5	PPL Great Falls	SP	4	02	4505.2(L)01
20N	4E	5	Giant Springs	SP	4	02	4500.1(09)
20N	6W	17	Augusta Checking Station	ADMW	4	05	4014.5(01)
20N	6W	17	Augusta Checking Station	ADMW	4	05	4014.1(01)
20N	7W	20	Nilan Reservoir	FAS	4	05	4296.2(L)01
20N	8E	4	Harris Land & Cattle Co. CE	WCE	4	19	4060.3(01)
20N	8E	5	Harris Land & Cattle Co. CE	WCE	4	19	4060.3(01)
20N	8E	6	Harris Land & Cattle Co. CE	WCE	4	19	4060.3(01)
20N	8E	7	Harris Land & Cattle Co. CE	WCE	4	19	4060.3(01)
20N	8W	4	Sun River	WMA	4	05	4027.8(03)
20N	8W	5	Sun River	WMA	4	05	4027.8(03)
20N	8W	6	Sun River	WMA	4	05	4027.8(03)

Town-ship	Range	Sec.	Site Name	Site Type	Region	County	File #
20N	8W	7	Sun River	WMA	4	05	4027.8(03)
20N	8W	8	Sun River	WMA	4	05	4027.8(03)
20N	8W	9	Sun River	WMA	4	05	4027.8(03)
20N	8W	16	Sun River	WMA	4	05	4027.8(03)
20N	8W	17	Sun River	WMA	4	05	4027.8(03)
20N	8W	18	Sun River	WMA	4	05	4027.8(03)
20N	8W	19	Sun River	WMA	4	05	4027.8(03)
20N	8W	20	Sun River	WMA	4	05	4027.8(03)
20N	8W	21	Sun River	WMA	4	05	4027.8(03)
20N	9W	25	Willow Creek Patrol Camp	ADMW	4	05	4017.1(01)
20N	9W	25	Willow Creek Patrol Camp	ADMW	4	05	4017.6(B)01
20N	9W	36	Willow Creek Patrol Camp	ADMW	4	05	4017.6(B)01
20N	9W	36	Willow Creek Patrol Camp	ADMW	4	05	4017.1(01)
20N	9W	36	Willow Creek Patrol Camp	ADMW	4	05	4017.5(01)
20N	20W	25	Ninepipe	WMA	1	15	1072.2(E)01
20N	20W	26	Ninepipe	WMA	1	15	1072.1(12)
20N	20W	26	Ninepipe	WMA	1	15	1072.1(16)
20N	20W	26	Ninepipe	WMA	1	15	1072.1(10)
20N	20W	27	Ninepipe	WMA	1	15	1072.1(13)
20N	20W	27	Ninepipe	WMA	1	15	1072.1(14)
20N	20W	27	Ninepipe	WMA	1	15	1072.1(10)
20N	20W	27	Ninepipe	WMA	1	15	1072.1(26)
20N	20W	33	Ninepipe	WMA	1	15	1072.1(36)
20N	20W	33	Ninepipe	WMA	1	15	1072.1(37)
20N	20W	33	Ninepipe	WMA	1	15	1072.1(17)
20N	20W	33	Ninepipe	WMA	1	15	1072.1(32)
20N	20W	33	Ninepipe	WMA	1	15	1072.1(38)
20N	20W	34	Ninepipe	WMA	1	15	1072.1(22)
20N	20W	35	Ninepipe	WMA	1	15	1072.1(11)
20N	20W	35	Ninepipe	WMA	1	15	1072.1(06)
20N	20W	35	Ninepipe	WMA	1	15	1072.1(05)
20N	20W	35	Ninepipe	WMA	1	15	1072.1(03)
20N	20W	35	Ninepipe	WMA	1	15	1072.6(B)03
20N	20W	35	Ninepipe	WMA	1	15	1072.1(16)
20N	20W	35	Ninepipe	WMA	1	15	1072.6(B)04
20N	20W	36	Ninepipe	WMA	1	15	1072.6(B)05
20N	20W	36	Ninepipe	WMA	1	15	1072.1(04)
20N	20W	36	Ninepipe	WMA	1	15	1072.6(B)01
20N	20W	36	Ninepipe	WMA	1	15	1072.6(A)02
20N	20W	36	Ninepipe	WMA	1	15	1072.2(E)01
20N	20W	36	Ninepipe	WMA	1	15	1072.1(19)
20N	20W	36	Ninepipe	WMA	1	15	1072.1(21)
20N	58E	12	Elk Island	WMA	7	27	7053.2(L)02
20N	58E	21	Elk Island	WMA	7	27	7053.7(B)02
20N	58E	21	Elk Island	WMA	7	27	7053.1(01)
20N	58E	21	Elk Island	WMA	7	27	7053.7(D)03
20N	58E	21	Elk Island	WMA	7	27	7053.2(L)01
20N	58E	22	Elk Island	WMA	7	27	7053.7(D)03
20N	58E	22	Elk Island	WMA	7	27	7053.2(L)01
20N	58E	22	Elk Island	WMA	7	27	7053.1(03)
20N	58E	22	Elk Island	WMA	7	27	7053.2(E)03
20N	58E	22	Elk Island	FAS	7	27	7048.1(01)
20N	58E	22	Elk Island	WMA	7	27	7053.1(02)
20N	58E	23	Elk Island	WMA	7	27	7053.1(01)
20N	58E	23	Elk Island	WMA	7	27	7053.7(D)03
20N	58E	26	Elk Island	WMA	7	27	7053.2(E)03
20N	58E	26	Elk Island	WMA	7	27	7053.7(D)03
20N	58E	27	Elk Island	FAS	7	27	7048.1(01)
20N	58E	27	Elk Island	WMA	7	27	7053.1(01)

Town-ship	Range	Sec.	Site Name	Site Type	Region	County	File #
20N	58E	27	Elk Island	WMA	7	27	7053.1(02)
20N	58E	27	Elk Island	WMA	7	27	7053.7(D)03
20N	58E	28	Elk Island	WMA	7	27	7053.2(E)04
20N	58E	28	Elk Island	WMA	7	27	7053.2(E)03
20N	60E	4	Buxbaum CE	WCE	7	27	7070.3(01)
20N	60E	9	Buxbaum CE	WCE	7	27	7070.3(01)
20N	60E	17	Buxbaum CE	WCE	7	27	7070.3(01)
20N	60E	18	Buxbaum CE	WCE	7	27	7070.3(01)
21N	1E	29	Largent's Bend	FAS	4	02	4282.1(01)
21N	1E	32	Largent's Bend	FAS	4	02	4282.1(01)
21N	1W	34	Medicine River	FAS	4	02	4285.1(01)
21N	1W	34	Medicine River	FAS	4	02	4285.5(01)
21N	1W	34	Medicine River	FAS	4	02	4285.5(02)
21N	1W	34	Medicine River	FAS	4	02	4285.6(C)01
21N	4E	3	Giant Springs	SP	4	02	4500.1(01)
21N	4E	15	Great Falls Shooting Sports Complex	AFLP	4	02	4810.7(E)02
21N	4E	15	Great Falls Shooting Sports Complex	AFLP	4	02	4810.1(01)
21N	4E	15	Great Falls Shooting Sports Complex	AFLP	4	02	4810.7(E)01
21N	4E	16	Great Falls Shooting Sports Complex	AFLP	4	02	4810.7(E)02
21N	4E	16	Great Falls Shooting Sports Complex	AFLP	4	02	4810.7(E)01
21N	4E	16	Great Falls Shooting Sports Complex	AFLP	4	02	4810.1(01)
21N	4E	24	Lewis & Clark Heritage Greenway CE	SP	4	02	4502.3(01)
21N	4E	24	Giant Springs	SP	4	02	4500.2(E)07
21N	4E	25	Giant Springs	SP	4	02	4500.2(E)07
21N	4E	25	Lewis & Clark Heritage Greenway CE	SP	4	02	4502.3(01)
21N	4E	26	Lewis & Clark Heritage Greenway CE	SP	4	02	4502.3(01)
21N	4E	26	Giant Springs	SP	4	02	4500.2(E)07
21N	4E	27	Giant Springs	SP	4	02	4500.2(E)07
21N	4E	27	Lewis & Clark Heritage Greenway CE	SP	4	02	4502.3(01)
21N	4E	28	Lewis & Clark Heritage Greenway CE	SP	4	02	4502.3(01)
21N	4E	32	Giant Springs	SP	4	02	4500.2(E)08
21N	4E	32	Giant Springs	SP	4	02	4500.6(B)01
21N	4E	32	Giant Springs	SP	4	02	4500.1(09)
21N	4E	32	Giant Springs	SP	4	02	4500.1(03)
21N	4E	32	Giant Springs	SP	4	02	4500.5(02)
21N	4E	32	Giant Springs	SP	4	02	4500.5(01)
21N	4E	32	Giant Springs	SP	4	02	4500.5(03)
21N	4E	33	Giant Springs Trout Hatchery	HTC	4	02	4200.1(05)
21N	4E	33	Giant Springs Trout Hatchery	HTC	4	02	4200.2(E)04
21N	4E	33	Giant Springs Trout Hatchery	HTC	4	02	4200.2(E)05
21N	4E	33	Giant Springs Trout Hatchery	HTC	4	02	4200.6(A)03
21N	4E	33	Giant Springs	SP	4	02	4500.6(A)06
21N	4E	33	Lewis & Clark Heritage Greenway CE	SP	4	02	4502.3(01)
21N	4E	33	North Shore Missouri River CE	SP	4	02	4510.3(01)
21N	4E	33	Giant Springs	SP	4	02	4500.6(B)01
21N	4E	33	Giant Springs	SP	4	02	4500.1(03)
21N	4E	33	Giant Springs	SP	4	02	4500.6(A)07
21N	4E	33	Giant Springs	SP	4	02	4500.7(E)02
21N	4E	33	Giant Springs	SP	4	02	4500.5(02)
21N	4E	33	Giant Springs	SP	4	02	4500.1(02)
21N	4E	33	Giant Springs	SP	4	02	4500.1(05)
21N	4E	33	Giant Springs	SP	4	02	4500.1(06)
21N	4E	33	Giant Springs	SP	4	02	4500.1(07)
21N	4E	33	Giant Springs	SP	4	02	4500.1(08)
21N	4E	33	Giant Springs	SP	4	02	4500.1(09)
21N	4E	33	Giant Springs	SP	4	02	4500.6(A)04
21N	4E	33	Giant Springs	SP	4	02	4500.8(01)
21N	4E	33	Giant Springs	SP	4	02	4500.8(04)
21N	4E	33	Giant Springs	SP	4	02	4500.5(03)

Town-ship	Range	Sec.	Site Name	Site Type	Region	County	File #
21N	4E	33	Giant Springs	SP	4	02	4500.1(14)
21N	4E	33	Giant Springs	SP	4	02	4500.2(E)08
21N	4E	33	Giant Springs	SP	4	02	4500.1(11)
21N	4E	33	Giant Springs	SP	4	02	4500.1(12)
21N	4E	33	Giant Springs	SP	4	02	4500.6(A)01
21N	4E	33	Giant Springs	SP	4	02	4500.6(A)02
21N	4E	33	Giant Springs	SP	4	02	4500.6(A)03
21N	4E	33	Giant Springs Trout Hatchery	HTC	4	02	4200.1(01)
21N	4E	33	Giant Springs Trout Hatchery	HTC	4	02	4200.1(03)
21N	4E	33	Giant Springs Trout Hatchery	HTC	4	02	4200.1(04)
21N	4E	34	Giant Springs	SP	4	02	4500.1(15)
21N	4E	34	Lewis & Clark Heritage Greenway CE	SP	4	02	4502.3(01)
21N	4E	34	Giant Springs	SP	4	02	4500.2(E)07
21N	4E	34	Giant Springs	SP	4	02	4500.1(09)
21N	4E	34	Giant Springs	SP	4	02	4500.2(E)06
21N	4E	34	Giant Springs	SP	4	02	4500.2(L)04
21N	4E	34	PPL Great Falls	SP	4	02	4505.2(L)01
21N	4E	34	Giant Springs	SP	4	02	4500.1(10)
21N	4E	34	Giant Springs	SP	4	02	4500.2(E)02
21N	4E	34	Giant Springs	SP	4	02	4500.2(E)03
21N	4E	35	PPL Great Falls	SP	4	02	4505.2(L)01
21N	4E	35	Giant Springs	SP	4	02	4500.2(E)06
21N	4E	35	Giant Springs	SP	4	02	4500.2(E)07
21N	5E	2	Giant Springs	SP	4	02	4500.1(13)
21N	5E	2	Sulphur Springs CE	SP	4	02	4610.3(01)
21N	5E	10	Lewis & Clark Heritage Greenway CE	SP	4	02	4502.3(01)
21N	5E	10	Giant Springs	SP	4	02	4500.6(B)02
21N	5E	10	Giant Springs	SP	4	02	4500.2(E)07
21N	5E	10	Giant Springs	SP	4	02	4500.1(13)
21N	5E	11	Sulphur Springs CE	SP	4	02	4610.3(01)
21N	5E	11	Giant Springs	SP	4	02	4500.1(13)
21N	5E	11	Giant Springs	SP	4	02	4500.2(E)07
21N	5E	14	Giant Springs	SP	4	02	4500.1(13)
21N	5E	14	PPL Great Falls	SP	4	02	4505.2(L)01
21N	5E	14	Giant Springs	SP	4	02	4500.2(E)07
21N	5E	15	Lewis & Clark Heritage Greenway CE	SP	4	02	4502.3(01)
21N	5E	15	Giant Springs	SP	4	02	4500.2(E)07
21N	5E	15	Giant Springs	SP	4	02	4500.1(13)
21N	5E	16	Giant Springs	SP	4	02	4500.2(E)07
21N	5E	16	Lewis & Clark Heritage Greenway CE	SP	4	02	4502.3(01)
21N	5E	17	Lewis & Clark Heritage Greenway CE	SP	4	02	4502.3(01)
21N	5E	17	Giant Springs	SP	4	02	4500.2(E)07
21N	5E	18	Lewis & Clark Heritage Greenway CE	SP	4	02	4502.3(01)
21N	5E	18	Giant Springs	SP	4	02	4500.2(E)07
21N	5E	19	Giant Springs	SP	4	02	4500.2(E)07
21N	5E	19	Lewis & Clark Heritage Greenway CE	SP	4	02	4502.3(01)
21N	5E	20	Giant Springs	SP	4	02	4500.2(E)07
21N	5E	21	Giant Springs	SP	4	02	4500.2(E)07
21N	5E	21	Lewis & Clark Heritage Greenway CE	SP	4	02	4502.3(01)
21N	5E	22	Giant Springs	SP	4	02	4500.2(E)07
21N	5E	22	Lewis & Clark Heritage Greenway CE	SP	4	02	4502.3(01)
21N	5E	30	Lewis & Clark Heritage Greenway CE	SP	4	02	4502.3(01)
21N	5E	30	Giant Springs	SP	4	02	4500.2(E)07
21N	6W	19	Willow Creek Reservoir	AFLW	4	05	4066.2(L)01
21N	6W	30	Willow Creek Reservoir	AFLW	4	05	4066.2(L)01
21N	7E	12	Harris Land & Cattle Co. CE	WCE	4	19	4060.3(01)
21N	7E	13	Harris Land & Cattle Co. CE	WCE	4	19	4060.3(01)
21N	7E	14	Harris Land & Cattle Co. CE	WCE	4	19	4060.3(01)
21N	7E	24	Harris Land & Cattle Co. CE	WCE	4	19	4060.3(01)

Town-ship	Range	Sec.	Site Name	Site Type	Region	County	File #
21N	7E	25	Harris Land & Cattle Co. CE	WCE	4	19	4060.3(01)
21N	7E	36	Harris Land & Cattle Co. CE	WCE	4	19	4060.3(01)
21N	7W	13	Willow Creek Reservoir	AFLW	4	05	4066.2(L)01
21N	7W	14	Willow Creek Reservoir	AFLW	4	05	4066.2(L)01
21N	7W	23	Willow Creek Reservoir	AFLW	4	05	4066.2(L)01
21N	7W	24	Willow Creek Reservoir	AFLW	4	05	4066.2(L)01
21N	7W	25	Willow Creek Reservoir	AFLW	4	05	4066.2(L)01
21N	7W	25	Willow Creek Reservoir	AFLW	4	05	4066.2(L)02
21N	7W	26	Willow Creek Reservoir	AFLW	4	05	4066.2(L)01
21N	8E	7	Harris Land & Cattle Co. CE	WCE	4	19	4060.3(01)
21N	8E	8	Harris Land & Cattle Co. CE	WCE	4	19	4060.3(01)
21N	8E	17	Harris Land & Cattle Co. CE	WCE	4	19	4060.3(01)
21N	8E	18	Harris Land & Cattle Co. CE	WCE	4	19	4060.3(01)
21N	8E	19	Harris Land & Cattle Co. CE	WCE	4	19	4060.3(01)
21N	8E	20	Harris Land & Cattle Co. CE	WCE	4	19	4060.3(01)
21N	8E	21	Harris Land & Cattle Co. CE	WCE	4	19	4060.3(01)
21N	8E	26	Harris Land & Cattle Co. CE	WCE	4	19	4060.3(01)
21N	8E	27	Harris Land & Cattle Co. CE	WCE	4	19	4060.3(01)
21N	8E	28	Harris Land & Cattle Co. CE	WCE	4	19	4060.3(01)
21N	8E	29	Harris Land & Cattle Co. CE	WCE	4	19	4060.3(01)
21N	8E	30	Harris Land & Cattle Co. CE	WCE	4	19	4060.3(01)
21N	8E	31	Harris Land & Cattle Co. CE	WCE	4	19	4060.3(01)
21N	8E	32	Harris Land & Cattle Co. CE	WCE	4	19	4060.3(01)
21N	8E	33	Harris Land & Cattle Co. CE	WCE	4	19	4060.3(01)
21N	8E	34	Harris Land & Cattle Co. CE	WCE	4	19	4060.3(01)
21N	8E	35	Harris Land & Cattle Co. CE	WCE	4	19	4060.3(01)
21N	8W	1	Sun River	WMA	4	05	4027.2(E)01
21N	8W	1	Sun River	WMA	4	05	4027.10(01)
21N	8W	2	Sun River	WMA	4	05	4027.2(E)01
21N	8W	2	Sun River	WMA	4	05	4027.2(L)02
21N	8W	2	Sun River	WMA	4	05	4027.1(03)
21N	8W	3	Sun River	WMA	4	05	4027.1(07)
21N	8W	3	Sun River	WMA	4	05	4027.1(03)
21N	8W	3	Sun River	WMA	4	05	4027.1(06)
21N	8W	4	Sun River	WMA	4	05	4027.6(A)02
21N	8W	4	Sun River	WMA	4	05	4027.1(09)
21N	8W	4	Sun River	WMA	4	05	4027.1(01)
21N	8W	5	Sun River	WMA	4	05	4027.1(01)
21N	8W	5	Sun River	WMA	4	05	4027.6(A)03
21N	8W	5	Sun River	WMA	4	05	4027.1(09)
21N	8W	6	Sun River	WMA	4	05	4027.1(01)
21N	8W	6	Sun River	WMA	4	05	4027.5(01)
21N	8W	6	Edwards CE	WCE	4	05	4050.3(01)
21N	8W	6	Sun River	WMA	4	05	4027.1(05)
21N	8W	7	Sun River	WMA	4	05	4027.1(05)
21N	8W	7	Sun River	WMA	4	05	4027.1(01)
21N	8W	8	Sun River	WMA	4	05	4027.1(08)
21N	8W	8	Sun River	WMA	4	05	4027.1(05)
21N	8W	8	Sun River	WMA	4	05	4027.6(A)03
21N	8W	8	Sun River	WMA	4	05	4027.1(01)
21N	8W	8	Sun River	WMA	4	05	4027.2(L)02
21N	8W	9	Sun River	WMA	4	05	4027.6(A)02
21N	8W	9	Sun River	WMA	4	05	4027.1(01)
21N	8W	9	Sun River	WMA	4	05	4027.2(L)02
21N	8W	10	Sun River	WMA	4	05	4027.1(06)
21N	8W	10	Sun River	WMA	4	05	4027.2(L)02
21N	8W	10	Sun River	WMA	4	05	4027.1(03)
21N	8W	11	Sun River	WMA	4	05	4027.2(E)01
21N	8W	11	Sun River	WMA	4	05	4027.2(L)02

Town-ship	Range	Sec.	Site Name	Site Type	Region	County	File #
21N	8W	11	Sun River	WMA	4	05	4027.1(03)
21N	8W	12	Sun River	WMA	4	05	4027.1(03)
21N	8W	12	Sun River	WMA	4	05	4027.2(E)01
21N	8W	12	Sun River	WMA	4	05	4027.2(L)02
21N	8W	13	Sun River	WMA	4	05	4027.2(L)02
21N	8W	13	Sun River	WMA	4	05	4027.1(03)
21N	8W	14	Sun River	WMA	4	05	4027.2(L)02
21N	8W	14	Sun River	WMA	4	05	4027.1(03)
21N	8W	14	Sun River	WMA	4	05	4027.2(E)01
21N	8W	15	Sun River	WMA	4	05	4027.2(L)02
21N	8W	15	Sun River	WMA	4	05	4027.1(03)
21N	8W	16	Sun River	WMA	4	05	4027.2(L)02
21N	8W	16	Sun River	WMA	4	05	4027.6(A)03
21N	8W	16	Sun River	WMA	4	05	4027.6(A)02
21N	8W	17	Sun River	WMA	4	05	4027.2(L)02
21N	8W	17	Sun River	WMA	4	05	4027.1(01)
21N	8W	17	Sun River	WMA	4	05	4027.1(02)
21N	8W	18	Sun River	WMA	4	05	4027.1(01)
21N	8W	18	Sun River	WMA	4	05	4027.2(E)01
21N	8W	19	Sun River	WMA	4	05	4027.2(E)01
21N	8W	20	Sun River	WMA	4	05	4027.1(01)
21N	8W	20	Sun River	WMA	4	05	4027.1(02)
21N	8W	20	Sun River	WMA	4	05	4027.2(E)01
21N	8W	21	Sun River	WMA	4	05	4027.2(L)02
21N	8W	21	Sun River	WMA	4	05	4027.6(A)01
21N	8W	21	Sun River	WMA	4	05	4027.1(02)
21N	8W	21	Sun River	WMA	4	05	4027.1(03)
21N	8W	21	Sun River	WMA	4	05	4027.1(04)
21N	8W	21	Sun River	WMA	4	05	4027.6(A)02
21N	8W	22	Sun River	WMA	4	05	4027.2(L)02
21N	8W	22	Sun River	WMA	4	05	4027.1(02)
21N	8W	22	Sun River	WMA	4	05	4027.1(03)
21N	8W	22	Sun River	WMA	4	05	4027.6(A)03
21N	8W	22	Sun River	WMA	4	05	4027.6(A)02
21N	8W	22	Sun River	WMA	4	05	4027.6(A)01
21N	8W	23	Sun River	WMA	4	05	4027.2(L)02
21N	8W	23	Sun River	WMA	4	05	4027.1(03)
21N	8W	23	Sun River	WMA	4	05	4027.2(E)01
21N	8W	24	Sun River	WMA	4	05	4027.1(03)
21N	8W	25	Sun River	WMA	4	05	4027.1(03)
21N	8W	26	Sun River	WMA	4	05	4027.2(L)02
21N	8W	26	Sun River	WMA	4	05	4027.1(02)
21N	8W	26	Sun River	WMA	4	05	4027.1(03)
21N	8W	26	Sun River	WMA	4	05	4027.6(A)03
21N	8W	27	Sun River	WMA	4	05	4027.1(02)
21N	8W	27	Sun River	WMA	4	05	4027.1(03)
21N	8W	27	Sun River	WMA	4	05	4027.6(A)03
21N	8W	27	Sun River	WMA	4	05	4027.6(A)02
21N	8W	27	Sun River	WMA	4	05	4027.6(A)01
21N	8W	28	Sun River	WMA	4	05	4027.1(02)
21N	8W	28	Sun River	WMA	4	05	4027.1(03)
21N	8W	28	Sun River	WMA	4	05	4027.6(A)01
21N	8W	29	Sun River	WMA	4	05	4027.2(E)01
21N	8W	30	Sun River	WMA	4	05	4027.2(E)01
21N	8W	31	Sun River	WMA	4	05	4027.2(E)01
21N	8W	32	Sun River	WMA	4	05	4027.8(03)
21N	8W	32	Sun River	WMA	4	05	4027.2(E)01
21N	8W	33	Sun River	WMA	4	05	4027.4(01)
21N	8W	33	Sun River	WMA	4	05	4027.1(03)

Town-ship	Range	Sec.	Site Name	Site Type	Region	County	File #
21N	8W	33	Sun River	WMA	4	05	4027.8(03)
21N	8W	34	Sun River	WMA	4	05	4027.1(02)
21N	8W	34	Sun River	WMA	4	05	4027.1(03)
21N	8W	34	Sun River	WMA	4	05	4027.4(01)
21N	8W	34	Sun River	WMA	4	05	4027.8(03)
21N	8W	35	Sun River	WMA	4	05	4027.2(L)02
21N	8W	35	Sun River	WMA	4	05	4027.1(03)
21N	8W	35	Sun River	WMA	4	05	4027.4(01)
21N	8W	35	Sun River	WMA	4	05	4027.2(E)01
21N	8W	36	Sun River	WMA	4	05	4027.2(L)02
21N	8W	36	Sun River HDQ	ADMW	4	05	4028.2(L)01
21N	8W	36	Sun River	WMA	4	05	4027.6(A)03
21N	15E	6	Moline CE	WCE	4	19	4080.3(01)
21N	27W	32	McKay Landing	FAS	1	35	1333.2(E)01
21N	27W	33	Roundhorn CE	WCE	1	35	1101.3(01)
21N	27W	34	Roundhorn	WMA	1	35	1100.1(01)
21N	27W	34	Roundhorn	WMA	1	35	1100.5(01)
21N	28W	15	Big Horn Viewing Site	WMA	1	35	1090.1(01)
21N	28W	25	Munson Creek Access	AFLW	1	35	1325.8(01)
21N	29W	3	Mount Silcox	WMA	1	35	1063.1(01)
21N	29W	10	Mount Silcox	WMA	1	35	1063.1(01)
21N	29W	11	Mount Silcox	WMA	1	35	1063.1(01)
21N	29W	11	Mount Silcox	WMA	1	35	1063.7(B)03
21N	29W	12	Mount Silcox	WMA	1	35	1063.1(01)
21N	29W	12	Mount Silcox	WMA	1	35	1063.7(B)03
21N	29W	13	Mount Silcox	WMA	1	35	1063.6(B)01
21N	29W	13	Mount Silcox	WMA	1	35	1063.7(B)03
21N	29W	13	Mount Silcox	WMA	1	35	1063.6(A)01
21N	29W	13	Mount Silcox	WMA	1	35	1063.1(01)
21N	29W	14	Mount Silcox	WMA	1	35	1063.1(01)
21N	29W	14	Mount Silcox	WMA	1	35	1063.7(B)03
21N	38E	6	Hell Creek	SP	7	50	7700.2(L)01
21N	58E	11	Seven Sisters	WMA	7	27	7052.1(01)
21N	58E	11	Seven Sisters	WMA	7	27	7052.7(D)06
21N	58E	13	Seven Sisters	WMA	7	27	7052.7(D)06
21N	58E	13	Seven Sisters	FAS	7	27	7049.1(02)
21N	58E	13	Seven Sisters	WMA	7	27	7052.1(02)
21N	58E	14	Seven Sisters	WMA	7	27	7052.1(01)
21N	58E	14	Seven Sisters	WMA	7	27	7052.1(02)
21N	58E	14	Seven Sisters	WMA	7	27	7052.7(D)06
21N	58E	14	Seven Sisters	WMA	7	27	7052.1(03)
21N	58E	15	Seven Sisters	WMA	7	27	7052.1(05)
21N	58E	15	Seven Sisters	WMA	7	27	7052.7(D)06
21N	58E	15	Seven Sisters	WMA	7	27	7052.5(01)
21N	58E	15	Gartside	FAS	7	27	7309.8(02)
21N	58E	15	Gartside	FAS	7	27	7309.1(01)
21N	58E	16	Gartside	FAS	7	27	7309.8(01)
21N	58E	16	Gartside	FAS	7	27	7309.2(E)01
21N	58E	22	Seven Sisters	WMA	7	27	7052.1(05)
21N	58E	22	Seven Sisters	WMA	7	27	7052.1(04)
21N	58E	22	Seven Sisters	WMA	7	27	7052.5(01)
21N	58E	22	Seven Sisters	WMA	7	27	7052.7(D)06
21N	58E	23	Seven Sisters	WMA	7	27	7052.1(04)
21N	58E	23	Seven Sisters	WMA	7	27	7052.1(01)
21N	58E	23	Seven Sisters	WMA	7	27	7052.7(D)06
21N	58E	24	Seven Sisters	WMA	7	27	7052.1(04)
21N	58E	27	Seven Sisters	WMA	7	27	7052.1(04)
21N	60E	17	Buxbaum CE	WCE	7	27	7070.3(01)
21N	60E	18	Buxbaum CE	WCE	7	27	7070.3(01)

Town-ship	Range	Sec.	Site Name	Site Type	Region	County	File #
21N	60E	19	Buxbaum CE	WCE	7	27	7070.3(01)
21N	60E	20	Buxbaum CE	WCE	7	27	7070.3(01)
21N	60E	29	Buxbaum CE	WCE	7	27	7070.3(01)
21N	60E	30	Buxbaum CE	WCE	7	27	7070.3(01)
21N	60E	31	Buxbaum CE	WCE	7	27	7070.3(01)
21N	60E	32	Buxbaum CE	WCE	7	27	7070.3(01)
22N	3W	2	Freezout Lake	WMA	4	31	4084.2(E)29
22N	3W	2	Freezout Lake	WMA	4	31	4084.2(E)30
22N	3W	4	Freezout Lake	WMA	4	31	4084.2(E)01
22N	3W	4	Freezout Lake	WMA	4	31	4084.2(E)31
22N	3W	5	Freezout Lake	WMA	4	31	4084.2(E)31
22N	3W	5	Freezout Lake	WMA	4	31	4084.2(E)19
22N	3W	5	Freezout Lake	WMA	4	31	4084.2(E)23
22N	3W	5	Freezout Lake	WMA	4	31	4084.1(15)
22N	3W	6	Freezout Lake	WMA	4	31	4084.1(15)
22N	3W	6	Freezout Lake	WMA	4	31	4084.1(08)
22N	3W	6	Freezout Lake	WMA	4	31	4084.2(E)25
22N	3W	6	Freezout Lake	WMA	4	31	4084.1(07)
22N	3W	6	Freezout Lake	WMA	4	31	4084.2(L)09
22N	3W	6	Freezout Lake	WMA	4	31	4084.2(E)23
22N	3W	6	Freezout Lake	WMA	4	31	4084.5(01)
22N	3W	7	Freezout Lake	WMA	4	31	4084.1(07)
22N	3W	7	Freezout Lake	WMA	4	31	4084.2(L)09
22N	3W	8	Freezout Lake	WMA	4	31	4084.1(02)
22N	3W	8	Freezout Lake	WMA	4	31	4084.2(L)09
22N	3W	8	Freezout Lake	WMA	4	31	4084.2(E)34
22N	3W	8	Freezout Lake	WMA	4	31	4084.1(07)
22N	3W	9	Freezout Lake	WMA	4	31	4084.1(12)
22N	3W	9	Freezout Lake	WMA	4	31	4084.4(01)
22N	3W	9	Freezout Lake	WMA	4	31	4084.2(E)22
22N	3W	9	Freezout Lake	WMA	4	31	4084.2(E)03
22N	3W	17	Freezout Lake	WMA	4	31	4084.1(02)
22N	3W	17	Freezout Lake	WMA	4	31	4084.1(01)
22N	3W	17	Freezout Lake	WMA	4	31	4084.2(L)09
22N	3W	17	Freezout Lake	WMA	4	31	4084.2(E)33
22N	3W	17	Freezout Lake	WMA	4	31	4084.6(B)01
22N	3W	17	Freezout Lake	WMA	4	31	4084.2(E)27
22N	3W	17	Freezout Lake	WMA	4	31	4084.2(E)26
22N	3W	18	Freezout Lake	WMA	4	31	4084.2(L)09
22N	3W	18	Freezout Lake	WMA	4	31	4084.2(E)26
22N	3W	19	Freezout Lake	WMA	4	31	4084.2(L)09
22N	3W	20	Freezout Lake	WMA	4	31	4084.1(06)
22N	3W	20	Freezout Lake	WMA	4	31	4084.2(L)09
22N	3W	20	Freezout Lake	WMA	4	31	4084.1(05)
22N	3W	29	Freezout Lake	WMA	4	31	4084.1(04)
22N	3W	29	Freezout Lake	WMA	4	31	4084.2(L)09
22N	3W	29	Freezout Lake	WMA	4	31	4084.1(03)
22N	3W	30	Freezout Lake	WMA	4	31	4084.2(L)09
22N	3W	34	Freezout Lake	WMA	4	31	4084.2(E)05
22N	4W	1	Freezout Lake	WMA	4	31	4084.1(08)
22N	4W	1	Freezout Lake	WMA	4	31	4084.2(L)09
22N	4W	2	Freezout Lake	WMA	4	31	4084.2(E)07
22N	4W	2	Freezout Lake	WMA	4	31	4084.2(E)32
22N	4W	2	Freezout Lake	WMA	4	31	4084.2(L)09
22N	4W	12	Freezout Lake	WMA	4	31	4084.2(L)09
22N	4W	13	Freezout Lake	WMA	4	31	4084.2(L)09
22N	4W	24	Freezout Lake	WMA	4	31	4084.1(17)
22N	4W	24	Freezout Lake	WMA	4	31	4084.2(L)09
22N	5E	25	Widow Coulee	FAS	4	19	4506.2(L)01

Town-ship	Range	Sec.	Site Name	Site Type	Region	County	File #
22N	7W	1	Pishkun Reservoir	AFLW	4	31	4064.2(L)01
22N	7W	2	Pishkun Reservoir	AFLW	4	31	4064.2(L)01
22N	7W	2	Pishkun Reservoir	AFLW	4	31	4064.2(L)02
22N	7W	3	Pishkun Reservoir	AFLW	4	31	4064.2(L)02
22N	7W	3	Pishkun Reservoir	AFLW	4	31	4064.2(L)01
22N	7W	9	Pishkun Reservoir	AFLW	4	31	4064.2(L)01
22N	7W	10	Pishkun Reservoir	AFLW	4	31	4064.2(L)01
22N	7W	11	Pishkun Reservoir	AFLW	4	31	4064.2(L)02
22N	7W	11	Pishkun Reservoir	AFLW	4	31	4064.2(L)01
22N	7W	12	Pishkun Reservoir	AFLW	4	31	4064.2(L)01
22N	7W	15	Pishkun Reservoir	AFLW	4	31	4064.2(L)01
22N	8W	31	Edwards CE	WCE	4	05	4050.3(01)
22N	10W	26	Gibson Lake Cabin	AFLW	4	31	4800.2(E)01
22N	14E	22	Moline CE	WCE	4	19	4080.3(01)
22N	14E	23	Moline CE	WCE	4	19	4080.3(01)
22N	14E	24	Moline CE	WCE	4	19	4080.3(01)
22N	14E	25	Moline CE	WCE	4	19	4080.3(01)
22N	14E	26	Moline CE	WCE	4	19	4080.3(01)
22N	14E	27	Moline CE	WCE	4	19	4080.3(01)
22N	14E	34	Moline CE	WCE	4	19	4080.3(01)
22N	14E	35	Moline CE	WCE	4	19	4080.3(01)
22N	15E	31	Moline CE	WCE	4	19	4080.3(01)
22N	19W	5	Ducharme	FAS	1	15	1312.2(E)01
22N	19W	5	Flathead Lake	WHPA	1	15	1074.1(03)
22N	19W	6	Ducharme	FAS	1	15	1312.1(01)
22N	20W	20	Pablo	WMA	1	15	1053.5(01)
22N	20W	20	Pablo	WMA	1	15	1053.1(05)
22N	20W	20	Pablo	WMA	1	15	1053.6(B)02
22N	20W	20	Pablo	WMA	1	15	1053.6(A)01
22N	20W	21	Pablo	WMA	1	15	1053.1(02)
22N	20W	21	Pablo	WMA	1	15	1053.1(05)
22N	20W	21	Pablo	WMA	1	15	1053.5(01)
22N	20W	22	Pablo	WMA	1	15	1053.1(01)
22N	20W	23	Pablo	WMA	1	15	1053.5(01)
22N	20W	23	Pablo	WMA	1	15	1053.1(03)
22N	20W	29	Pablo	WMA	1	15	1053.6(B)01
22N	20W	29	Pablo	WMA	1	15	1053.1(04)
22N	20W	34	Pablo	WMA	1	15	1053.2(E)01
22N	20W	34	Pablo	WMA	1	15	1053.1(07)
22N	20W	34	Pablo	WMA	1	15	1053.8(01)
22N	20W	34	Pablo	WMA	1	15	1053.1(06)
22N	26W	5	Thompson-Fisher CE	WCE	1	35	1120.3(01)
22N	26W	7	Thompson-Fisher CE	WCE	1	35	1120.3(01)
22N	26W	9	Thompson-Fisher CE	WCE	1	35	1120.3(01)
22N	26W	15	Thompson-Fisher CE	WCE	1	35	1120.3(01)
22N	26W	17	Thompson-Fisher CE	WCE	1	35	1120.3(01)
22N	26W	19	Thompson-Fisher CE	WCE	1	35	1120.3(01)
22N	26W	20	Thompson-Fisher CE	WCE	1	35	1120.3(01)
22N	26W	21	Thompson-Fisher CE	WCE	1	35	1120.3(01)
22N	26W	22	Thompson-Fisher CE	WCE	1	35	1120.3(01)
22N	26W	27	Thompson-Fisher CE	WCE	1	35	1120.3(01)
22N	26W	28	Thompson-Fisher CE	WCE	1	35	1120.3(01)
22N	26W	29	Thompson-Fisher CE	WCE	1	35	1120.3(01)
22N	27W	1	Thompson-Fisher CE	WCE	1	35	1120.3(01)
22N	27W	2	Thompson-Fisher CE	WCE	1	35	1120.3(01)
22N	27W	3	Thompson-Fisher CE	WCE	1	35	1120.3(01)
22N	27W	4	Thompson-Fisher CE	WCE	1	35	1120.3(01)
22N	27W	5	Thompson-Fisher CE	WCE	1	35	1120.3(01)
22N	27W	10	Thompson-Fisher CE	WCE	1	35	1120.3(01)

Town-ship	Range	Sec.	Site Name	Site Type	Region	County	File #
22N	27W	11	Thompson-Fisher CE	WCE	1	35	1120.3(01)
22N	27W	12	Thompson-Fisher CE	WCE	1	35	1120.3(01)
22N	27W	13	Thompson-Fisher CE	WCE	1	35	1120.3(01)
22N	30W	26	Flatiron Ridge	FAS	1	35	1307.2(L)03
22N	30W	26	Flatiron Ridge	FAS	1	35	1307.2(E)04
22N	30W	26	Flatiron Ridge	FAS	1	35	1307.2(E)02
22N	30W	35	Flatiron Ridge	FAS	1	35	1307.2(E)04
22N	30W	35	Flatiron Ridge	FAS	1	35	1307.2(E)02
22N	30W	35	Flatiron Ridge	FAS	1	35	1307.2(L)03
22N	30W	36	Thompson Falls	SP	1	35	1528.2(E)03
22N	38E	31	Hell Creek	SP	7	50	7700.2(L)01
22N	53E	6	Kuester Reservoir	AFLF	6	27	6302.2(E)01
22N	55E	4	Fox Lake	WMA	6	27	6060.1(05)
22N	55E	5	Fox Lake	WMA	6	27	6060.1(03)
22N	55E	8	Fox Lake	WMA	6	27	6060.1(10)
22N	55E	8	Fox Lake	WMA	6	27	6060.6(A)01
22N	55E	8	Fox Lake	WMA	6	27	6060.1(09)
22N	55E	9	Fox Lake	WMA	6	27	6060.1(09)
22N	55E	9	Fox Lake	WMA	6	27	6060.1(03)
22N	55E	9	Fox Lake	WMA	6	27	6060.1(01)
22N	55E	9	Fox Lake	WMA	6	27	6060.1(10)
22N	55E	10	Fox Lake	WMA	6	27	6060.1(02)
22N	55E	10	Fox Lake	WMA	6	27	6060.2(E)04
22N	55E	10	Fox Lake	WMA	6	27	6060.2(E)01
22N	55E	10	Fox Lake	WMA	6	27	6060.1(10)
22N	55E	10	Fox Lake	WMA	6	27	6060.1(09)
22N	55E	11	Fox Lake	WMA	6	27	6060.1(04)
22N	55E	11	Fox Lake	WMA	6	27	6060.1(03)
22N	55E	11	Fox Lake	WMA	6	27	6060.2(E)06
22N	55E	11	Fox Lake	WMA	6	27	6060.1(06)
22N	55E	11	Fox Lake	WMA	6	27	6060.2(E)07
22N	55E	11	Fox Lake	WMA	6	27	6060.1(09)
22N	55E	11	Fox Lake	WMA	6	27	6060.1(10)
22N	55E	14	Fox Lake	WMA	6	27	6060.2(E)03
22N	55E	14	Fox Lake	WMA	6	27	6060.1(08)
22N	55E	14	Fox Lake	WMA	6	27	6060.2(E)05
22N	55E	15	Fox Lake	WMA	6	27	6060.1(11)
22N	55E	15	Fox Lake	WMA	6	27	6060.1(07)
22N	59E	9	Sidney Bridge	FAS	7	27	7275.7(A)01
22N	59E	9	Sidney Bridge	FAS	7	27	7275.1(01)
22N	59E	16	Sidney Bridge	FAS	7	27	7275.1(01)
22N	59E	16	Sidney Bridge	FAS	7	27	7275.7(A)01
22N	59E	30	F Island	WHPA	7	27	7055.2(L)01
22N	59E	31	F Island	WHPA	7	27	7055.2(L)01
22N	59E	32	F Island	WHPA	7	27	7055.2(L)01
23N	3W	30	Freezout Lake	WMA	4	31	4084.5(01)
23N	3W	30	Freezout Lake	WMA	4	31	4084.1(23)
23N	3W	30	Freezout Lake	WMA	4	31	4084.1(10)
23N	3W	30	Freezout Lake	WMA	4	31	4084.1(15)
23N	3W	31	Freezout Lake	WMA	4	31	4084.2(E)23
23N	3W	31	Freezout Lake	WMA	4	31	4084.1(08)
23N	3W	31	Freezout Lake	WMA	4	31	4084.1(15)
23N	3W	32	Freezout Lake	WMA	4	31	4084.2(E)23
23N	3W	33	Freezout Lake	WMA	4	31	4084.2(E)01
23N	3W	34	Freezout Lake	WMA	4	31	4084.2(E)28
23N	3W	34	Freezout Lake	WMA	4	31	4084.2(E)21
23N	3W	34	Freezout Lake	WMA	4	31	4084.2(E)06
23N	3W	34	Freezout Lake	WMA	4	31	4084.2(E)02
23N	3W	35	Freezout Lake	WMA	4	31	4084.2(E)28

Town-ship	Range	Sec.	Site Name	Site Type	Region	County	File #
23N	4W	4	Freezout Lake	WMA	4	31	4084.2(E)24
23N	4W	4	Freezout Lake	WMA	4	31	4084.2(E)15
23N	4W	4	Freezout Lake	WMA	4	31	4084.1(19)
23N	4W	4	Freezout Lake	WMA	4	31	4084.2(E)17
23N	4W	9	Freezout Lake	WMA	4	31	4084.2(E)15
23N	4W	9	Freezout Lake	WMA	4	31	4084.1(16)
23N	4W	9	Freezout Lake	WMA	4	31	4084.5(02)
23N	4W	9	Freezout Lake	WMA	4	31	4084.1(20)
23N	4W	9	Freezout Lake	WMA	4	31	4084.1(19)
23N	4W	10	Freezout Lake	WMA	4	31	4084.1(19)
23N	4W	10	Freezout Lake	WMA	4	31	4084.1(22)
23N	4W	10	Freezout Lake	WMA	4	31	4084.1(16)
23N	4W	10	Freezout Lake	WMA	4	31	4084.2(E)15
23N	4W	10	Freezout Lake	WMA	4	31	4084.2(E)16
23N	4W	15	Freezout Lake	WMA	4	31	4084.2(E)24
23N	4W	15	Freezout Lake	WMA	4	31	4084.1(16)
23N	4W	15	Freezout Lake	WMA	4	31	4084.1(18)
23N	4W	15	Freezout Lake	WMA	4	31	4084.2(E)16
23N	4W	15	Freezout Lake	WMA	4	31	4084.1(22)
23N	4W	15	Freezout Lake	WMA	4	31	4084.2(E)12
23N	4W	15	Freezout Lake	WMA	4	31	4084.2(E)13
23N	4W	16	Freezout Lake	WMA	4	31	4084.1(11)
23N	4W	22	Freezout Lake	WMA	4	31	4084.2(E)14
23N	4W	22	Freezout Lake	WMA	4	31	4084.2(E)13
23N	4W	22	Freezout Lake	WMA	4	31	4084.2(E)24
23N	4W	23	Freezout Lake	WMA	4	31	4084.2(E)14
23N	4W	25	Freezout Lake	WMA	4	31	4084.1(08)
23N	4W	25	Freezout Lake	WMA	4	31	4084.6(C)01
23N	4W	25	Freezout Lake	WMA	4	31	4084.2(E)11
23N	4W	25	Freezout Lake	WMA	4	31	4084.1(16)
23N	4W	25	Freezout Lake	WMA	4	31	4084.1(09)
23N	4W	25	Freezout Lake	WMA	4	31	4084.1(10)
23N	4W	26	Freezout Lake	WMA	4	31	4084.1(09)
23N	4W	26	Freezout Lake	WMA	4	31	4084.1(16)
23N	4W	26	Freezout Lake	WMA	4	31	4084.2(E)16
23N	4W	26	Freezout Lake	WMA	4	31	4084.1(21)
23N	4W	26	Freezout Lake	WMA	4	31	4084.2(E)32
23N	4W	35	Freezout Lake	WMA	4	31	4084.2(L)09
23N	4W	35	Freezout Lake	WMA	4	31	4084.5(03)
23N	4W	35	Freezout Lake	WMA	4	31	4084.1(16)
23N	4W	36	Freezout Lake	WMA	4	31	4084.2(E)20
23N	4W	36	Freezout Lake	WMA	4	31	4084.2(E)18
23N	4W	36	Freezout Lake	WMA	4	31	4084.2(E)10
23N	4W	36	Freezout Lake	WMA	4	31	4084.1(11)
23N	6E	12	Carter Ferry	FAS	4	19	4221.1(01)
23N	6E	12	Carter Ferry	FAS	4	19	4221.1(02)
23N	6E	13	Carter Ferry	FAS	4	19	4221.1(01)
23N	17W	3	North Swan Valley CE	WCE	1	15	1170.3(01)
23N	17W	5	North Swan Valley CE	WCE	1	15	1170.3(01)
23N	17W	7	West Swan Valley CE	FCE	1	15	1132.3(01)
23N	17W	9	North Swan Valley CE	WCE	1	15	1170.3(01)
23N	17W	11	North Swan Valley CE	WCE	1	15	1170.3(01)
23N	17W	13	North Swan Valley CE	WCE	1	15	1170.3(01)
23N	17W	14	North Swan Valley CE	WCE	1	15	1170.3(01)
23N	17W	15	North Swan Valley CE	WCE	1	15	1170.3(01)
23N	17W	21	North Swan Valley	WMA	1	15	1169.1(02)
23N	17W	21	North Swan Valley	FCA	1	15	1168.1(01)
23N	17W	23	North Swan Valley CE	WCE	1	15	1170.3(01)
23N	17W	24	North Swan Valley CE	WCE	1	15	1170.3(01)

Town-ship	Range	Sec.	Site Name	Site Type	Region	County	File #
23N	17W	25	North Swan Valley CE	WCE	1	15	1170.3(01)
23N	17W	27	North Swan Valley CE	WCE	1	15	1170.3(01)
23N	17W	29	North Swan Valley	WMA	1	15	1169.1(01)
23N	17W	33	North Swan Valley	WMA	1	15	1169.1(05)
23N	17W	33	North Swan Valley	WMA	1	15	1169.1(04)
23N	17W	35	North Swan Valley CE	WCE	1	15	1170.3(01)
23N	18W	1	Swan River CE	FCE	1	15	1130.3(01)
23N	18W	3	Swan River CE	FCE	1	15	1130.3(01)
23N	18W	9	Swan River CE	FCE	1	15	1130.3(01)
23N	18W	11	Swan River CE	FCE	1	15	1130.3(01)
23N	18W	15	Swan River CE	FCE	1	15	1130.3(01)
23N	18W	17	Swan River CE	FCE	1	15	1130.3(01)
23N	18W	21	West Swan Valley CE	FCE	1	15	1132.3(01)
23N	18W	25	West Swan Valley CE	FCE	1	15	1132.3(01)
23N	18W	27	West Swan Valley CE	FCE	1	15	1132.3(01)
23N	18W	29	West Swan Valley CE	FCE	1	15	1132.3(01)
23N	18W	33	West Swan Valley CE	FCE	1	15	1132.3(01)
23N	18W	35	West Swan Valley CE	FCE	1	15	1132.3(01)
23N	19W	18	Flathead Lake/Finley Point	SP	1	15	1510.1(01)
23N	19W	18	Flathead Lake/Finley Point	SP	1	15	1510.8(01)
23N	19W	18	Flathead Lake/Finley Point	SP	1	15	1510.6(A)01
23N	19W	18	Flathead Lake/Finley Point	SP	1	15	1510.1(02)
23N	26W	4	Thompson-Fisher CE	WCE	1	35	1120.3(01)
23N	26W	5	Thompson-Fisher CE	WCE	1	35	1120.3(01)
23N	26W	7	Thompson-Fisher CE	WCE	1	35	1120.3(01)
23N	26W	8	Thompson-Fisher CE	WCE	1	35	1120.3(01)
23N	26W	9	Thompson-Fisher CE	WCE	1	35	1120.3(01)
23N	26W	17	Thompson-Fisher CE	WCE	1	35	1120.3(01)
23N	26W	19	Thompson-Fisher CE	WCE	1	35	1120.3(01)
23N	26W	21	Thompson-Fisher CE	WCE	1	35	1120.3(01)
23N	26W	28	Thompson-Fisher CE	WCE	1	35	1120.3(01)
23N	26W	29	Thompson-Fisher CE	WCE	1	35	1120.3(01)
23N	26W	30	Thompson-Fisher CE	WCE	1	35	1120.3(01)
23N	26W	31	Thompson-Fisher CE	WCE	1	35	1120.3(01)
23N	26W	33	Thompson-Fisher CE	WCE	1	35	1120.3(01)
23N	27W	1	Thompson-Fisher CE	WCE	1	35	1120.3(01)
23N	27W	2	Thompson-Fisher CE	WCE	1	35	1120.3(01)
23N	27W	3	Thompson-Fisher CE	WCE	1	35	1120.3(01)
23N	27W	4	Thompson-Fisher CE	WCE	1	35	1120.3(01)
23N	27W	5	Thompson-Fisher CE	WCE	1	35	1120.3(01)
23N	27W	6	Thompson-Fisher CE	WCE	1	35	1120.3(01)
23N	27W	8	Thompson-Fisher CE	WCE	1	35	1120.3(01)
23N	27W	9	Thompson-Fisher CE	WCE	1	35	1120.3(01)
23N	27W	10	Thompson-Fisher CE	WCE	1	35	1120.3(01)
23N	27W	11	Thompson-Fisher CE	WCE	1	35	1120.3(01)
23N	27W	13	Thompson-Fisher CE	WCE	1	35	1120.3(01)
23N	27W	15	Thompson-Fisher CE	WCE	1	35	1120.3(01)
23N	27W	17	Thompson-Fisher CE	WCE	1	35	1120.3(01)
23N	27W	18	Thompson-Fisher CE	WCE	1	35	1120.3(01)
23N	27W	20	Thompson-Fisher CE	WCE	1	35	1120.3(01)
23N	27W	21	Thompson-Fisher CE	WCE	1	35	1120.3(01)
23N	27W	22	Thompson-Fisher CE	WCE	1	35	1120.3(01)
23N	27W	23	Thompson-Fisher CE	WCE	1	35	1120.3(01)
23N	27W	24	Thompson-Fisher CE	WCE	1	35	1120.3(01)
23N	27W	25	Thompson-Fisher CE	WCE	1	35	1120.3(01)
23N	27W	26	Thompson-Fisher CE	WCE	1	35	1120.3(01)
23N	27W	27	Thompson-Fisher CE	WCE	1	35	1120.3(01)
23N	27W	28	Thompson-Fisher CE	WCE	1	35	1120.3(01)
23N	27W	29	Thompson-Fisher CE	WCE	1	35	1120.3(01)

Town-ship	Range	Sec.	Site Name	Site Type	Region	County	File #
23N	27W	30	Thompson-Fisher CE	WCE	1	35	1120.3(01)
23N	27W	32	Thompson-Fisher CE	WCE	1	35	1120.3(01)
23N	27W	33	Thompson-Fisher CE	WCE	1	35	1120.3(01)
23N	27W	34	Thompson-Fisher CE	WCE	1	35	1120.3(01)
23N	27W	35	Thompson-Fisher CE	WCE	1	35	1120.3(01)
23N	28W	1	Thompson-Fisher CE	WCE	1	35	1120.3(01)
23N	28W	25	Thompson-Fisher CE	WCE	1	35	1120.3(01)
23N	32E	13	Cowell CE	WCE	6	11	6080.3(01)
23N	32E	14	Cowell CE	WCE	6	11	6080.3(01)
23N	32E	15	Cowell CE	WCE	6	11	6080.3(01)
23N	32E	21	Cowell CE	WCE	6	11	6080.3(01)
23N	32E	22	Cowell CE	WCE	6	11	6080.3(01)
23N	32E	23	Cowell CE	WCE	6	11	6080.3(01)
23N	32E	24	Cowell CE	WCE	6	11	6080.3(01)
23N	32E	25	Cowell CE	WCE	6	11	6080.3(01)
23N	32E	26	Cowell CE	WCE	6	11	6080.3(01)
23N	32E	27	Cowell CE	WCE	6	11	6080.3(01)
23N	33E	18	Cowell CE	WCE	6	11	6080.3(01)
23N	33E	19	Cowell CE	WCE	6	11	6080.3(01)
23N	33E	29	Cowell CE	WCE	6	11	6080.3(01)
23N	33E	30	Cowell CE	WCE	6	11	6080.3(01)
23N	33E	31	Cowell CE	WCE	6	11	6080.3(01)
23N	34E	3	South Ranch CE	WCE	6	20	6075.3(01)
23N	34E	10	South Ranch CE	WCE	6	20	6075.3(01)
23N	34E	11	South Ranch CE	WCE	6	20	6075.3(01)
23N	34E	14	South Ranch CE	WCE	6	20	6075.3(01)
23N	35E	2	South Ranch CE	WCE	6	20	6075.3(01)
23N	35E	3	South Ranch CE	WCE	6	20	6075.3(01)
23N	35E	10	South Ranch CE	WCE	6	20	6075.3(01)
23N	35E	13	South Ranch CE	WCE	6	20	6075.3(01)
23N	35E	14	South Ranch CE	WCE	6	20	6075.3(01)
23N	35E	15	South Ranch CE	WCE	6	20	6075.3(01)
23N	36E	4	South Ranch CE	WCE	6	20	6075.3(01)
23N	36E	5	South Ranch CE	WCE	6	20	6075.3(01)
23N	42E	24	Rock Creek	FAS	6	50	6309.2(L)01
23N	60E	17	Diamond Willow	FAS	7	27	7310.6(B)01
23N	60E	17	Diamond Willow	FAS	7	27	7310.1(01)
24N	5W	25	Choteau Offices	ADM	4	31	4008.2(L)01
24N	8E	23	MT Agri. Ctr. & Museum NGP	MISC	4	19	4602.9(01)
24N	8W	4	Ear Mountain	WMA	4	31	4073.7(B)02
24N	8W	4	Ear Mountain	WMA	4	31	4073.1(02)
24N	8W	5	Ear Mountain	WMA	4	31	4073.7(B)02
24N	8W	5	Ear Mountain	WMA	4	31	4073.1(02)
24N	8W	7	Ear Mountain	WMA	4	31	4073.1(01)
24N	8W	7	Ear Mountain	WMA	4	31	4073.7(B)01
24N	8W	8	Ear Mountain	WMA	4	31	4073.7(B)01
24N	8W	8	Ear Mountain	WMA	4	31	4073.1(02)
24N	8W	8	Ear Mountain	WMA	4	31	4073.1(01)
24N	8W	8	Ear Mountain	WMA	4	31	4073.7(B)02
24N	8W	9	Ear Mountain	WMA	4	31	4073.1(02)
24N	8W	9	Ear Mountain	WMA	4	31	4073.1(01)
24N	8W	9	Ear Mountain	WMA	4	31	4073.7(B)02
24N	8W	14	Ear Mountain	WMA	4	31	4073.2(E)01
24N	8W	15	Ear Mountain	WMA	4	31	4073.2(E)01
24N	8W	17	Ear Mountain	WMA	4	31	4073.1(01)
24N	8W	17	Ear Mountain	WMA	4	31	4073.7(B)01
24N	8W	18	Ear Mountain	WMA	4	31	4073.7(B)01
24N	8W	18	Ear Mountain	WMA	4	31	4073.1(01)
24N	8W	19	Ear Mountain	WMA	4	31	4073.1(01)

Town-ship	Range	Sec.	Site Name	Site Type	Region	County	File #
24N	8W	19	Ear Mountain	WMA	4	31	4073.7(B)01
24N	8W	20	Ear Mountain	WMA	4	31	4073.7(B)01
24N	8W	20	Ear Mountain	WMA	4	31	4073.1(01)
24N	17W	31	North Swan Valley	FCA	1	15	1168.1(02)
24N	17W	31	North Swan Valley	WMA	1	15	1169.1(06)
24N	17W	33	North Swan Valley CE	WCE	1	15	1170.3(01)
24N	18W	23	Swan River CE	FCE	1	15	1130.3(01)
24N	18W	25	Swan River CE	FCE	1	15	1130.3(01)
24N	18W	27	Swan River CE	FCE	1	15	1130.3(01)
24N	18W	35	Swan River CE	FCE	1	15	1130.3(01)
24N	19W	4	Flathead Lake/Yellow Bay	SP	1	15	1531.2(E)01
24N	19W	31	Flathead Lake	WHPA	1	15	1074.1(01)
24N	20W	7	Flathead Lake/Wild Horse Is	SP	1	15	1558.1(09)
24N	20W	7	Flathead Lake/Wild Horse Is	SP	1	15	1558.1(10)
24N	20W	8	Flathead Lake/Wild Horse Is	SP	1	15	1558.1(08)
24N	20W	17	Flathead Lake/Wild Horse Is	SP	1	15	1558.1(05)
24N	20W	17	Flathead Lake/Wild Horse Is	SP	1	15	1558.1(08)
24N	20W	18	Flathead Lake/Wild Horse Is	SP	1	15	1558.1(06)
24N	20W	18	Flathead Lake/Wild Horse Is	SP	1	15	1558.1(05)
24N	20W	18	Flathead Lake/Wild Horse Is	SP	1	15	1558.1(10)
24N	20W	18	Flathead Lake/Wild Horse Is	SP	1	15	1558.1(02)
24N	20W	18	Flathead Lake/Wild Horse Is	SP	1	15	1558.1(03)
24N	20W	18	Flathead Lake/Wild Horse Is	SP	1	15	1558.1(09)
24N	20W	18	Flathead Lake/Wild Horse Is	SP	1	15	1558.1(08)
24N	20W	19	Flathead Lake/Wild Horse Is	SP	1	15	1558.1(05)
24N	20W	19	Flathead Lake/Wild Horse Is	SP	1	15	1558.1(03)
24N	20W	20	Flathead Lake/Wild Horse Is	SP	1	15	1558.1(05)
24N	21W	12	Flathead Lake/Wild Horse Is	SP	1	15	1558.1(10)
24N	21W	12	Flathead Lake/Wild Horse Is	SP	1	15	1558.1(01)
24N	21W	12	Flathead Lake/Wild Horse Is	SP	1	15	1558.1(04)
24N	21W	13	Flathead Lake/Wild Horse Is	SP	1	15	1558.1(02)
24N	21W	13	Flathead Lake/Wild Horse Is	SP	1	15	1558.1(03)
24N	21W	13	Flathead Lake/Wild Horse Is	SP	1	15	1558.1(01)
24N	21W	13	Flathead Lake/Wild Horse Is	SP	1	15	1558.1(07)
24N	21W	14	Flathead Lake/Wild Horse Is	SP	1	15	1558.1(02)
24N	21W	18	Elmo	FAS	1	15	1499.2(L)01
24N	21W	27	Walstad Memorial	FAS	1	15	1544.1(01)
24N	21W	29	Flathead Lake/Big Arm	SP	1	15	1512.2(E)01
24N	21W	29	Flathead Lake/Big Arm	SP	1	15	1512.2(L)06
24N	26W	5	Thompson-Fisher CE	WCE	1	35	1120.3(01)
24N	26W	6	Thompson-Fisher CE	WCE	1	35	1120.3(01)
24N	26W	7	Thompson-Fisher CE	WCE	1	35	1120.3(01)
24N	26W	8	Thompson-Fisher CE	WCE	1	35	1120.3(01)
24N	26W	9	Thompson-Fisher CE	WCE	1	35	1120.3(01)
24N	26W	17	Thompson-Fisher CE	WCE	1	35	1120.3(01)
24N	26W	18	Thompson-Fisher CE	WCE	1	35	1120.3(01)
24N	26W	19	Thompson-Fisher CE	WCE	1	35	1120.3(01)
24N	26W	20	Thompson-Fisher CE	WCE	1	35	1120.3(01)
24N	26W	29	Thompson-Fisher CE	WCE	1	35	1120.3(01)
24N	26W	30	Thompson-Fisher CE	WCE	1	35	1120.3(01)
24N	26W	31	Thompson-Fisher CE	WCE	1	35	1120.3(01)
24N	26W	32	Thompson-Fisher CE	WCE	1	35	1120.3(01)
24N	27W	1	Thompson-Fisher CE	WCE	1	35	1120.3(01)
24N	27W	2	Thompson-Fisher CE	WCE	1	35	1120.3(01)
24N	27W	3	Thompson-Fisher CE	WCE	1	35	1120.3(01)
24N	27W	4	Thompson-Fisher CE	WCE	1	35	1120.3(01)
24N	27W	5	Thompson-Fisher CE	WCE	1	35	1120.3(01)
24N	27W	6	Thompson-Fisher CE	WCE	1	35	1120.3(01)
24N	27W	10	Thompson-Fisher CE	WCE	1	35	1120.3(01)

Town-ship	Range	Sec.	Site Name	Site Type	Region	County	File #
24N	27W	11	Thompson-Fisher CE	WCE	1	35	1120.3(01)
24N	27W	12	Thompson-Fisher CE	WCE	1	35	1120.3(01)
24N	27W	13	Thompson-Fisher CE	WCE	1	35	1120.3(01)
24N	27W	14	Thompson-Fisher CE	WCE	1	35	1120.3(01)
24N	27W	23	Thompson-Fisher CE	WCE	1	35	1120.3(01)
24N	27W	24	Thompson-Fisher CE	WCE	1	35	1120.3(01)
24N	27W	25	Thompson-Fisher CE	WCE	1	35	1120.3(01)
24N	27W	26	Thompson-Fisher CE	WCE	1	35	1120.3(01)
24N	27W	31	Thompson-Fisher CE	WCE	1	35	1120.3(01)
24N	27W	35	Thompson-Fisher CE	WCE	1	35	1120.3(01)
24N	34E	11	South Ranch CE	WCE	6	20	6075.3(01)
24N	34E	12	South Ranch CE	WCE	6	20	6075.3(01)
24N	34E	13	South Ranch CE	WCE	6	20	6075.3(01)
24N	34E	21	South Ranch CE	WCE	6	20	6075.3(01)
24N	34E	23	South Ranch CE	WCE	6	20	6075.3(01)
24N	34E	24	South Ranch CE	WCE	6	20	6075.3(01)
24N	34E	25	South Ranch CE	WCE	6	20	6075.3(01)
24N	34E	26	South Ranch CE	WCE	6	20	6075.3(01)
24N	34E	27	South Ranch CE	WCE	6	20	6075.3(01)
24N	34E	28	South Ranch CE	WCE	6	20	6075.3(01)
24N	34E	29	South Ranch CE	WCE	6	20	6075.3(01)
24N	34E	30	South Ranch CE	WCE	6	20	6075.3(01)
24N	34E	31	South Ranch CE	WCE	6	20	6075.3(01)
24N	34E	34	South Ranch CE	WCE	6	20	6075.3(01)
24N	35E	2	South Ranch CE	WCE	6	20	6075.3(01)
24N	35E	5	South Ranch CE	WCE	6	20	6075.3(01)
24N	35E	6	South Ranch CE	WCE	6	20	6075.3(01)
24N	35E	7	South Ranch CE	WCE	6	20	6075.3(01)
24N	35E	8	South Ranch CE	WCE	6	20	6075.3(01)
24N	35E	10	South Ranch CE	WCE	6	20	6075.3(01)
24N	35E	11	South Ranch CE	WCE	6	20	6075.3(01)
24N	35E	12	South Ranch CE	WCE	6	20	6075.3(01)
24N	35E	13	South Ranch CE	WCE	6	20	6075.3(01)
24N	35E	14	South Ranch CE	WCE	6	20	6075.3(01)
24N	35E	15	South Ranch CE	WCE	6	20	6075.3(01)
24N	35E	17	South Ranch CE	WCE	6	20	6075.3(01)
24N	35E	18	South Ranch CE	WCE	6	20	6075.3(01)
24N	35E	19	South Ranch CE	WCE	6	20	6075.3(01)
24N	35E	20	South Ranch CE	WCE	6	20	6075.3(01)
24N	35E	21	South Ranch CE	WCE	6	20	6075.3(01)
24N	35E	22	South Ranch CE	WCE	6	20	6075.3(01)
24N	35E	23	South Ranch CE	WCE	6	20	6075.3(01)
24N	35E	24	South Ranch CE	WCE	6	20	6075.3(01)
24N	35E	25	South Ranch CE	WCE	6	20	6075.3(01)
24N	35E	26	South Ranch CE	WCE	6	20	6075.3(01)
24N	35E	27	South Ranch CE	WCE	6	20	6075.3(01)
24N	35E	28	South Ranch CE	WCE	6	20	6075.3(01)
24N	35E	30	South Ranch CE	WCE	6	20	6075.3(01)
24N	35E	33	South Ranch CE	WCE	6	20	6075.3(01)
24N	35E	34	South Ranch CE	WCE	6	20	6075.3(01)
24N	35E	35	South Ranch CE	WCE	6	20	6075.3(01)
24N	36E	18	South Ranch CE	WCE	6	20	6075.3(01)
24N	36E	19	South Ranch CE	WCE	6	20	6075.3(01)
25N	6W	36	Eureka Reservoir	FAS	4	31	4277.2(L)01
25N	8W	3	Blackleaf	WMA	4	31	4077.7(B)02
25N	8W	3	Blackleaf	WMA	4	31	4077.1(01)
25N	8W	4	Blackleaf	WMA	4	31	4077.7(B)02
25N	8W	4	Blackleaf	WMA	4	31	4077.1(01)
25N	9E	12	Loma Bridge	FAS	4	19	4301.2(E)02

Town-ship	Range	Sec.	Site Name	Site Type	Region	County	File #
25N	9E	12	Loma Bridge	FAS	4	19	4301.1(01)
25N	9E	13	Statewide Sikes Act MOUs	ADM	9	19	9800.8(01)
25N	20W	4	Flathead Lake/West Shore	SP	1	15	1529.1(01)
25N	20W	4	Flathead Lake/West Shore	SP	1	15	1529.1(02)
25N	20W	4	Flathead Lake/West Shore	SP	1	15	1529.5(02)
25N	20W	4	Flathead Lake/West Shore	SP	1	15	1529.8(01)
25N	20W	4	Flathead Lake/West Shore	SP	1	07	1529.8(02)
25N	20W	4	Flathead Lake/West Shore	SP	1	15	1529.6(B)01
25N	20W	15	Flathead Lake	WHPA	1	15	1074.1(04)
25N	20W	15	Flathead Lake	WHPA	1	15	1074.1(05)
25N	20W	20	Flathead Lake	WHPA	1	15	1074.1(02)
25N	20W	21	Flathead Lake	WHPA	1	15	1074.1(02)
25N	20W	22	Flathead Lake	WHPA	1	15	1074.1(02)
25N	20W	27	Flathead Lake	WHPA	1	15	1074.1(02)
25N	22W	13	Canyon Resources Minerals	MISC	9	15	9000.8(01)
25N	22W	13	Lake Mary Ronan	SP	1	15	1535.1(01)
25N	22W	13	Lake Mary Ronan	SP	1	15	1535.6(A)01
25N	22W	13	Lake Mary Ronan	SP	1	15	1535.5(01)
25N	22W	13	Lake Mary Ronan	SP	1	15	1535.1(02)
25N	26W	3	Thompson-Fisher CE	WCE	1	07	1120.3(01)
25N	26W	4	Thompson-Fisher CE	WCE	1	07	1120.3(01)
25N	26W	5	Thompson-Fisher CE	WCE	1	07	1120.3(01)
25N	26W	6	Thompson-Fisher CE	WCE	1	35	1120.3(01)
25N	26W	7	Thompson-Fisher CE	WCE	1	35	1120.3(01)
25N	26W	8	Thompson-Fisher CE	WCE	1	07	1120.3(01)
25N	26W	9	Thompson-Fisher CE	WCE	1	07	1120.3(01)
25N	26W	17	Thompson-Fisher CE	WCE	1	07	1120.3(01)
25N	26W	18	Thompson-Fisher CE	WCE	1	35	1120.3(01)
25N	26W	19	Thompson-Fisher CE	WCE	1	35	1120.3(01)
25N	26W	20	Thompson-Fisher CE	WCE	1	07	1120.3(01)
25N	26W	21	Thompson-Fisher CE	WCE	1	07	1120.3(01)
25N	26W	27	Thompson-Fisher CE	WCE	1	07	1120.3(01)
25N	26W	28	Thompson-Fisher CE	WCE	1	07	1120.3(01)
25N	26W	29	Thompson-Fisher CE	WCE	1	07	1120.3(01)
25N	26W	30	Thompson-Fisher CE	WCE	1	35	1120.3(01)
25N	26W	31	Thompson-Fisher CE	WCE	1	35	1120.3(01)
25N	26W	32	Thompson-Fisher CE	WCE	1	07	1120.3(01)
25N	26W	33	Thompson-Fisher CE	WCE	1	07	1120.3(01)
25N	27W	2	Thompson-Fisher CE	WCE	1	35	1120.3(01)
25N	27W	3	Thompson-Fisher CE	WCE	1	35	1120.3(01)
25N	27W	4	Thompson-Fisher CE	WCE	1	35	1120.3(01)
25N	27W	5	Thompson-Fisher CE	WCE	1	35	1120.3(01)
25N	27W	7	Thompson-Fisher CE	WCE	1	35	1120.3(01)
25N	27W	8	Thompson-Fisher CE	WCE	1	35	1120.3(01)
25N	27W	9	Thompson-Fisher CE	WCE	1	35	1120.3(01)
25N	27W	10	Thompson-Fisher CE	WCE	1	35	1120.3(01)
25N	27W	11	Thompson-Fisher CE	WCE	1	35	1120.3(01)
25N	27W	13	Thompson-Fisher CE	WCE	1	35	1120.3(01)
25N	27W	14	Thompson-Fisher CE	WCE	1	35	1120.3(01)
25N	27W	15	Thompson-Fisher CE	WCE	1	35	1120.3(01)
25N	27W	17	Thompson-Fisher CE	WCE	1	35	1120.3(01)
25N	27W	18	Thompson-Fisher CE	WCE	1	35	1120.3(01)
25N	27W	19	Thompson-Fisher CE	WCE	1	35	1120.3(01)
25N	27W	20	Thompson-Fisher CE	WCE	1	35	1120.3(01)
25N	27W	21	Thompson-Fisher CE	WCE	1	35	1120.3(01)
25N	27W	22	Thompson-Fisher CE	WCE	1	35	1120.3(01)
25N	27W	23	Thompson-Fisher CE	WCE	1	35	1120.3(01)
25N	27W	24	Thompson-Fisher CE	WCE	1	35	1120.3(01)
25N	27W	25	Thompson-Fisher CE	WCE	1	35	1120.3(01)

Town-ship	Range	Sec.	Site Name	Site Type	Region	County	File #
25N	27W	26	Thompson-Fisher CE	WCE	1	35	1120.3(01)
25N	27W	27	Thompson-Fisher CE	WCE	1	35	1120.3(01)
25N	27W	28	Thompson-Fisher CE	WCE	1	35	1120.3(01)
25N	27W	29	Thompson-Fisher CE	WCE	1	35	1120.3(01)
25N	27W	30	Thompson-Fisher CE	WCE	1	35	1120.3(01)
25N	27W	31	Thompson-Fisher CE	WCE	1	35	1120.3(01)
25N	27W	32	Thompson-Fisher CE	WCE	1	35	1120.3(01)
25N	27W	33	Thompson-Fisher CE	WCE	1	35	1120.3(01)
25N	27W	34	Thompson-Fisher CE	WCE	1	35	1120.3(01)
25N	27W	35	Thompson-Fisher CE	WCE	1	35	1120.3(01)
25N	35E	27	South Ranch CE	WCE	6	20	6075.3(01)
25N	35E	28	South Ranch CE	WCE	6	20	6075.3(01)
25N	35E	29	South Ranch CE	WCE	6	20	6075.3(01)
25N	35E	33	South Ranch CE	WCE	6	20	6075.3(01)
25N	35E	34	South Ranch CE	WCE	6	20	6075.3(01)
26N	3W	19	Arod Lake	FAS	4	31	4222.2(E)05
26N	3W	19	Arod Lake	FAS	4	31	4222.2(E)02
26N	3W	26	Arod Lake	FAS	4	31	4222.2(E)06
26N	3W	30	Arod Lake	FAS	4	31	4222.2(E)04
26N	3W	30	Arod Lake	FAS	4	31	4222.2(E)01
26N	3W	30	Arod Lake	FAS	4	31	4222.2(E)03
26N	6W	29	Bynum Reservoir	FAS	4	31	4289.2(E)01
26N	6W	29	Bynum Reservoir	FAS	4	31	4289.2(E)04
26N	6W	32	Bynum Reservoir	FAS	4	31	4289.2(L)07
26N	6W	32	Bynum Reservoir	FAS	4	31	4289.2(E)05
26N	6W	32	Bynum Reservoir	FAS	4	31	4289.2(E)06
26N	6W	32	Bynum Reservoir	FAS	4	31	4289.2(E)02
26N	8W	7	Blackleaf	WMA	4	31	4077.1(08)
26N	8W	7	Blackleaf	WMA	4	31	4077.7(B)02
26N	8W	8	Blackleaf	WMA	4	31	4077.1(05)
26N	8W	8	Blackleaf	WMA	4	31	4077.1(08)
26N	8W	8	Blackleaf	WMA	4	31	4077.7(B)02
26N	8W	9	Blackleaf	WMA	4	31	4077.7(B)02
26N	8W	9	Blackleaf	WMA	4	31	4077.1(05)
26N	8W	10	Blackleaf	WMA	4	31	4077.1(05)
26N	8W	10	Blackleaf	WMA	4	31	4077.2(E)06
26N	8W	10	Blackleaf	WMA	4	31	4077.2(L)02
26N	8W	10	Blackleaf	WMA	4	31	4077.7(B)02
26N	8W	14	Blackleaf	WMA	4	31	4077.2(E)06
26N	8W	14	Blackleaf	WMA	4	31	4077.1(07)
26N	8W	14	Blackleaf	WMA	4	31	4077.1(04)
26N	8W	14	Blackleaf	WMA	4	31	4077.7(B)02
26N	8W	15	Blackleaf	WMA	4	31	4077.2(E)06
26N	8W	15	Blackleaf	WMA	4	31	4077.1(05)
26N	8W	15	Blackleaf	WMA	4	31	4077.1(07)
26N	8W	15	Blackleaf	WMA	4	31	4077.7(B)02
26N	8W	16	Blackleaf	WMA	4	31	4077.2(L)05
26N	8W	16	Blackleaf	WMA	4	31	4077.7(B)02
26N	8W	16	Blackleaf	WMA	4	31	4077.1(07)
26N	8W	17	Blackleaf	WMA	4	31	4077.1(08)
26N	8W	17	Blackleaf	WMA	4	31	4077.7(B)02
26N	8W	17	Blackleaf	WMA	4	31	4077.1(07)
26N	8W	17	Blackleaf	WMA	4	31	4077.2(L)02
26N	8W	18	Blackleaf	WMA	4	31	4077.7(B)02
26N	8W	18	Blackleaf	WMA	4	31	4077.1(08)
26N	8W	19	Blackleaf	WMA	4	31	4077.1(06)
26N	8W	19	Blackleaf	WMA	4	31	4077.1(02)
26N	8W	19	Blackleaf	WMA	4	31	4077.1(03)
26N	8W	19	Blackleaf	WMA	4	31	4077.7(B)02

Town-ship	Range	Sec.	Site Name	Site Type	Region	County	File #
26N	8W	20	Blackleaf	WMA	4	31	4077.7(B)02
26N	8W	20	Blackleaf	WMA	4	31	4077.1(07)
26N	8W	20	Blackleaf	WMA	4	31	4077.1(01)
26N	8W	21	Blackleaf	WMA	4	31	4077.7(B)02
26N	8W	21	Blackleaf	WMA	4	31	4077.1(01)
26N	8W	22	Blackleaf	WMA	4	31	4077.7(B)02
26N	8W	22	Blackleaf	WMA	4	31	4077.6(B)01
26N	8W	22	Blackleaf	WMA	4	31	4077.1(01)
26N	8W	22	Blackleaf	WMA	4	31	4077.1(07)
26N	8W	23	Blackleaf	WMA	4	31	4077.7(B)02
26N	8W	23	Blackleaf	WMA	4	31	4077.1(07)
26N	8W	23	Blackleaf	WMA	4	31	4077.7(D)02
26N	8W	26	Blackleaf	WMA	4	31	4077.2(E)07
26N	8W	26	Blackleaf	WMA	4	31	4077.7(B)02
26N	8W	26	Blackleaf	WMA	4	31	4077.6(B)01
26N	8W	26	Blackleaf	WMA	4	31	4077.5(01)
26N	8W	26	Blackleaf	WMA	4	31	4077.1(01)
26N	8W	27	Blackleaf	WMA	4	31	4077.6(B)01
26N	8W	27	Blackleaf	WMA	4	31	4077.7(D)02
26N	8W	27	Blackleaf	WMA	4	31	4077.1(01)
26N	8W	27	Blackleaf	WMA	4	31	4077.7(B)02
26N	8W	28	Blackleaf	WMA	4	31	4077.7(D)02
26N	8W	28	Blackleaf	WMA	4	31	4077.7(B)02
26N	8W	28	Blackleaf	WMA	4	31	4077.1(01)
26N	8W	29	Blackleaf	WMA	4	31	4077.7(D)02
26N	8W	29	Blackleaf	WMA	4	31	4077.7(B)02
26N	8W	29	Blackleaf	WMA	4	31	4077.1(01)
26N	8W	30	Blackleaf	WMA	4	31	4077.1(03)
26N	8W	30	Blackleaf	WMA	4	31	4077.7(B)02
26N	8W	30	Blackleaf	WMA	4	31	4077.1(01)
26N	8W	31	Blackleaf	WMA	4	31	4077.7(B)02
26N	8W	31	Blackleaf	WMA	4	31	4077.1(01)
26N	8W	32	Blackleaf	WMA	4	31	4077.7(B)02
26N	8W	32	Blackleaf	WMA	4	31	4077.1(01)
26N	8W	33	Blackleaf	WMA	4	31	4077.1(01)
26N	8W	33	Blackleaf	WMA	4	31	4077.7(D)02
26N	8W	33	Blackleaf	WMA	4	31	4077.7(B)02
26N	8W	34	Blackleaf	WMA	4	31	4077.6(B)01
26N	8W	34	Blackleaf	WMA	4	31	4077.8(04)
26N	8W	34	Blackleaf	WMA	4	31	4077.7(D)02
26N	8W	34	Blackleaf	WMA	4	31	4077.1(01)
26N	8W	34	Blackleaf	WMA	4	31	4077.7(B)02
26N	11E	4	Spring Coulee	WMA	6	19	6160.1(01)
26N	11E	4	Spring Coulee	WMA	6	19	6160.1(02)
26N	11E	9	Spring Coulee	WMA	6	19	6160.1(01)
26N	11E	10	Spring Coulee	WMA	6	19	6160.1(01)
26N	11E	16	Spring Coulee	WMA	6	19	6160.1(01)
26N	12E	35	Wilson Donation	AFLP	4	19	4805.1(01)
26N	19W	2	Swan River	FAS	1	15	1285.1(01)
26N	19W	10	Loon Lake/Ferndale	FAS	1	15	1303.1(01)
26N	19W	10	Loon Lake/Ferndale	FAS	1	15	1303.2(E)01
26N	19W	14	Swan Lake	WHPA	1	15	1081.1(01)
26N	19W	15	Canyon Resources Minerals	MISC	9	15	9000.8(01)
26N	19W	15	Horseshoe Lake/Ferndale	FAS	1	15	1334.1(01)
26N	19W	19	Woods Bay	FAS	1	15	1537.1(01)
26N	19W	19	Woods Bay	FAS	1	15	1537.5(01)
26N	25W	3	Thompson Chain of Lakes	FAS	1	07	1310.8(01)
26N	25W	4	Thompson Chain of Lakes	FAS	1	07	1310.1(10)
26N	25W	4	Thompson Chain of Lakes	FAS	1	07	1310.2(E)02

Town-ship	Range	Sec.	Site Name	Site Type	Region	County	File #
26N	25W	4	Canyon Resources Minerals	MISC	9	07	9000.8(01)
26N	25W	4	Thompson Chain of Lakes	FAS	1	07	1310.1(05)
26N	25W	5	Thompson Chain of Lakes	FAS	1	07	1310.6(B)01
26N	25W	5	Thompson Chain of Lakes	FAS	1	07	1310.1(05)
26N	25W	5	Thompson Chain of Lakes	FAS	1	07	1310.5(08)
26N	25W	5	Canyon Resources Minerals	MISC	9	07	9000.8(01)
26N	25W	6	Thompson Chain of Lakes	FAS	1	07	1310.1(05)
26N	25W	6	Thompson Chain of Lakes	FAS	1	07	1310.5(08)
26N	25W	6	Thompson Chain of Lakes	FAS	1	07	1310.1(11)
26N	25W	9	Thompson Chain of Lakes	FAS	1	07	1310.1(05)
26N	25W	9	Thompson Chain of Lakes	FAS	1	07	1310.6(B)02
26N	25W	9	Canyon Resources Minerals	MISC	9	07	9000.8(01)
26N	26W	1	Thompson Chain of Lakes	FAS	1	07	1310.1(05)
26N	26W	1	Thompson Chain of Lakes	FAS	1	07	1310.5(08)
26N	26W	1	Canyon Resources Minerals	MISC	9	07	9000.8(01)
26N	26W	1	Thompson Chain of Lakes	FAS	1	07	1310.7(B)01
26N	26W	8	Thompson-Fisher CE	WCE	1	07	1120.3(01)
26N	26W	17	Thompson-Fisher CE	WCE	1	07	1120.3(01)
26N	26W	19	Thompson-Fisher CE	WCE	1	35	1120.3(01)
26N	26W	20	Thompson-Fisher CE	WCE	1	07	1120.3(01)
26N	26W	21	Thompson-Fisher CE	WCE	1	07	1120.3(01)
26N	26W	28	Thompson-Fisher CE	WCE	1	07	1120.3(01)
26N	26W	29	Thompson-Fisher CE	WCE	1	07	1120.3(01)
26N	26W	30	Thompson-Fisher CE	WCE	1	35	1120.3(01)
26N	26W	31	Thompson-Fisher CE	WCE	1	35	1120.3(01)
26N	26W	32	Thompson-Fisher CE	WCE	1	07	1120.3(01)
26N	26W	33	Thompson-Fisher CE	WCE	1	07	1120.3(01)
26N	26W	34	Thompson-Fisher CE	WCE	1	07	1120.3(01)
26N	26W	35	Thompson-Fisher CE	WCE	1	07	1120.3(01)
26N	27W	3	Logan	SP	1	56	1539.1(01)
26N	27W	3	Thompson Chain of Lakes	FAS	1	56	1310.6(A)04
26N	27W	3	Thompson Chain of Lakes	FAS	1	56	1310.7(B)01
26N	27W	3	Logan	SP	1	56	1539.6(A)01
26N	27W	3	Logan	SP	1	56	1539.5(02)
26N	27W	3	Thompson Chain of Lakes	FAS	1	56	1310.5(05)
26N	27W	3	Logan	SP	1	56	1539.2(E)01
26N	27W	3	Logan	SP	1	56	1539.5(01)
26N	27W	3	Thompson Chain of Lakes	FAS	1	56	1310.1(04)
26N	27W	3	Canyon Resources Minerals	MISC	9	56	9000.8(01)
26N	27W	4	Thompson Chain of Lakes	FAS	1	56	1310.5(05)
26N	27W	4	Thompson Chain of Lakes	FAS	1	56	1310.5(09)
26N	27W	4	Thompson Chain of Lakes	FAS	1	56	1310.7(B)01
26N	27W	4	Thompson Chain of Lakes	FAS	1	56	1310.1(04)
26N	27W	4	Canyon Resources Minerals	MISC	9	56	9000.8(01)
26N	27W	4	Thompson Chain of Lakes	FAS	1	56	1310.8(03)
26N	27W	5	Thompson Chain of Lakes	FAS	1	56	1310.1(04)
26N	27W	5	Canyon Resources Minerals	MISC	9	56	9000.8(01)
26N	27W	9	Thompson Chain of Lakes	FAS	1	56	1310.5(09)
26N	27W	9	Canyon Resources Minerals	MISC	9	56	9000.8(01)
26N	27W	9	Thompson Chain of Lakes	FAS	1	56	1310.1(04)
26N	27W	9	Thompson Chain of Lakes	FAS	1	56	1310.6(A)01
26N	27W	10	Logan	SP	1	56	1539.2(E)01
26N	27W	11	Thompson Chain of Lakes	FAS	1	56	1310.1(04)
26N	27W	11	Thompson Chain of Lakes	FAS	1	56	1310.5(06)
26N	27W	11	Thompson Chain of Lakes	FAS	1	56	1310.5(07)
26N	27W	11	Thompson Chain of Lakes	FAS	1	56	1310.7(B)01
26N	27W	11	Thompson Chain of Lakes	FAS	1	56	1310.5(09)
26N	27W	11	Thompson Chain of Lakes	FAS	1	56	1310.8(03)
26N	27W	11	Thompson Chain of Lakes	FAS	1	56	1310.1(03)

Town-ship	Range	Sec.	Site Name	Site Type	Region	County	File #
26N	27W	11	Canyon Resources Minerals	MISC	9	56	9000.8(01)
26N	27W	12	Thompson Chain of Lakes	FAS	1	56	1310.1(09)
26N	27W	13	Thompson Chain of Lakes	FAS	1	35	1310.7(B)01
26N	27W	13	Thompson-Fisher CE	WCE	1	35	1120.3(01)
26N	27W	13	Thompson Chain of Lakes	FAS	1	35	1310.1(06)
26N	27W	13	Canyon Resources Minerals	MISC	9	35	9000.8(01)
26N	27W	14	Thompson Chain of Lakes	FAS	1	35	1310.1(08)
26N	27W	24	Thompson-Fisher CE	WCE	1	35	1120.3(01)
26N	27W	34	Thompson-Fisher CE	WCE	1	35	1120.3(01)
26N	29W	1	Thompson-Fisher CE	WCE	1	56	1120.3(01)
26N	29W	2	Thompson-Fisher CE	WCE	1	56	1120.3(01)
26N	29W	3	Thompson-Fisher CE	WCE	1	56	1120.3(01)
26N	29W	4	Thompson-Fisher CE	WCE	1	56	1120.3(01)
26N	29W	5	Thompson-Fisher CE	WCE	1	56	1120.3(01)
26N	29W	8	Thompson-Fisher CE	WCE	1	56	1120.3(01)
26N	29W	9	Thompson-Fisher CE	WCE	1	56	1120.3(01)
26N	40E	23	Duck Creek	FAS	6	20	6310.2(L)01
26N	40E	26	Duck Creek	FAS	6	20	6310.2(L)01
26N	41E	9	Fort Peck Office	ADMF	6	20	6002.2(L)01
26N	41E	17	Fort Peck Hatchery Residence	HTC	6	20	6205.1(01)
26N	59E	16	Snowden Bridge	FAS	6	27	6314.2(E)01
27N	19W	5	Echo Lake	FAS	1	07	1355.2(E)01
27N	20W	2	Rose Creek Hatchery Site	HTC	1	07	1211.1(01)
27N	20W	21	North Shore Flathead Lake	WMA	1	07	1715.6(C)01
27N	20W	21	North Shore Flathead Lake	WMA	1	07	1715.6(A)01
27N	20W	21	North Shore Flathead Lake	SP	1	07	1720.1(01)
27N	20W	21	North Shore Flathead Lake	SP	1	07	1720.7(D)01
27N	20W	21	North Shore Flathead Lake	WMA	1	07	1715.1(01)
27N	20W	23	Sportsman's Bridge	FAS	1	07	1341.6(B)01
27N	20W	23	Sportsman's Bridge	FAS	1	07	1341.1(01)
27N	20W	23	Sportsman's Bridge	FAS	1	07	1341.2(E)01
27N	20W	35	Osprey View	FCA	1	07	1180.6(C)01
27N	20W	35	Osprey View	FCA	1	07	1180.1(01)
27N	20W	36	Flathead Lake/Wayfarers	SP	1	07	1540.1(01)
27N	20W	36	Flathead Lake/Wayfarers	SP	1	07	1540.2(E)01
27N	20W	36	Flathead Lake/Wayfarers	SP	1	07	1540.2(E)03
27N	20W	36	Flathead Lake/Wayfarers	SP	1	07	1540.2(E)02
27N	20W	36	Flathead Lake/Wayfarers	SP	1	07	1540.6(A)01
27N	20W	36	Big Fork	FAS	1	07	1311.2(L)01
27N	20W	36	Big Fork	FAS	1	07	1311.1(01)
27N	20W	36	Flathead Lake/Wayfarers	SP	1	07	1540.2(E)04
27N	21W	1	Seabaugh Wylie Slough CE	WCE	1	07	1150.3(01)
27N	21W	2	Seabaugh Wylie Slough CE	WCE	1	07	1150.3(01)
27N	21W	11	Seabaugh Wylie Slough CE	WCE	1	07	1150.3(01)
27N	21W	12	Seabaugh Wylie Slough CE	WCE	1	07	1150.3(01)
27N	21W	26	Somers	FAS	1	07	1561.2(E)01
27N	21W	34	Flathead Lake Salmon Hatchery	HTC	1	07	1208.2(E)05
27N	21W	34	Flathead Lake Salmon Hatchery	HTC	1	07	1208.1(02)
27N	21W	34	Flathead Lake Salmon Hatchery	HTC	1	07	1208.2(E)04
27N	21W	34	Flathead Lake Salmon Hatchery	HTC	1	07	1208.2(E)03
27N	21W	34	Flathead Lake Salmon Hatchery	HTC	1	07	1208.2(E)02
27N	21W	35	Flathead Lake Salmon Hatchery	HTC	1	07	1208.6(B)01
27N	21W	35	Flathead Lake Salmon Hatchery	HTC	1	07	1208.1(01)
27N	21W	35	Flathead Lake Salmon Hatchery	HTC	1	07	1208.1(03)
27N	21W	35	Flathead Lake Salmon Hatchery	HTC	1	07	1208.2(E)01
27N	21W	35	Flathead Lake Salmon Hatchery	HTC	1	07	1208.2(E)06
27N	21W	35	Flathead Lake Salmon Hatchery	HTC	1	07	1208.6(A)01
27N	21W	35	Flathead Lake Salmon Hatchery	HTC	1	07	1208.2(E)09
27N	21W	35	Flathead Lake Salmon Hatchery	HTC	1	07	1208.2(E)10

Town-ship	Range	Sec.	Site Name	Site Type	Region	County	File #
27N	21W	35	Flathead Lake Salmon Hatchery	HTC	1	07	1208.2(E)07
27N	21W	35	Flathead Lake Salmon Hatchery	HTC	1	07	1208.2(E)08
27N	22W	9	Smith Lake	FAS	1	07	1265.1(01)
27N	23W	31	Rogers Lake Spawn Station	HTC	1	07	1213.2(E)01
27N	24W	5	Canyon Resources Minerals	MISC	9	07	9000.8(01)
27N	24W	5	Little Bitterroot Lake Park	AFLP	1	07	1503.1(02)
27N	24W	6	Little Bitterroot Lake Park	AFLP	1	07	1503.2(E)03
27N	25W	1	Dredger Ridge Road License	AFLW	1	07	1252.10(01)
27N	25W	2	Dredger Ridge Road License	AFLW	1	07	1252.10(01)
27N	25W	3	Dredger Ridge Road License	AFLW	1	07	1252.10(01)
27N	25W	4	Dredger Ridge Road License	AFLW	1	07	1252.10(01)
27N	25W	5	Dredger Ridge Road License	AFLW	1	07	1252.10(01)
27N	25W	6	Dredger Ridge Road License	AFLW	1	07	1252.10(01)
27N	25W	7	Dredger Ridge Road License	AFLW	1	07	1252.10(01)
27N	25W	8	Dredger Ridge Road License	AFLW	1	07	1252.10(01)
27N	25W	9	Dredger Ridge Road License	AFLW	1	07	1252.10(01)
27N	25W	10	Dredger Ridge Road License	AFLW	1	07	1252.10(01)
27N	25W	11	Dredger Ridge Road License	AFLW	1	07	1252.10(01)
27N	25W	12	Dredger Ridge Road License	AFLW	1	07	1252.10(01)
27N	26W	1	Dredger Ridge Road License	AFLW	1	07	1252.10(01)
27N	27W	19	Thompson Chain of Lakes	FAS	1	56	1310.5(03)
27N	27W	19	Thompson Chain of Lakes	FAS	1	56	1310.1(04)
27N	27W	19	Thompson Chain of Lakes	FAS	1	56	1310.6(A)03
27N	27W	29	Thompson Chain of Lakes	FAS	1	56	1310.7(B)01
27N	27W	29	Thompson Chain of Lakes	FAS	1	56	1310.5(04)
27N	27W	29	Thompson Chain of Lakes	FAS	1	56	1310.1(04)
27N	27W	29	Thompson Chain of Lakes	FAS	1	56	1310.5(09)
27N	27W	30	Thompson Chain of Lakes	FAS	1	56	1310.8(03)
27N	27W	30	Thompson Chain of Lakes	FAS	1	56	1310.1(01)
27N	27W	31	Thompson Chain of Lakes	FAS	1	56	1310.1(04)
27N	27W	31	Canyon Resources Minerals	MISC	9	56	9000.8(01)
27N	27W	32	Thompson Chain of Lakes	FAS	1	56	1310.1(07)
27N	27W	32	Thompson Chain of Lakes	FAS	1	56	1310.1(02)
27N	27W	32	Thompson Chain of Lakes	FAS	1	56	1310.1(09)
27N	27W	32	Thompson Chain of Lakes	FAS	1	56	1310.2(E)01
27N	27W	33	Thompson Chain of Lakes	FAS	1	56	1310.5(05)
27N	27W	33	Thompson Chain of Lakes	FAS	1	56	1310.1(04)
27N	27W	33	Thompson Chain of Lakes	FAS	1	56	1310.7(B)01
27N	28W	19	Thompson-Fisher CE	WCE	1	56	1120.3(01)
27N	28W	20	Thompson-Fisher CE	WCE	1	56	1120.3(01)
27N	28W	21	Thompson-Fisher CE	WCE	1	56	1120.3(01)
27N	28W	22	Thompson Chain of Lakes	FAS	1	56	1310.6(A)02
27N	28W	22	Thompson Chain of Lakes	FAS	1	56	1310.1(09)
27N	28W	22	Thompson Chain of Lakes	FAS	1	56	1310.5(09)
27N	28W	22	Thompson Chain of Lakes	FAS	1	56	1310.1(04)
27N	28W	22	Canyon Resources Minerals	MISC	9	56	9000.8(01)
27N	28W	22	Thompson Chain of Lakes	FAS	1	56	1310.5(01)
27N	28W	23	Thompson Chain of Lakes	FAS	1	56	1310.1(04)
27N	28W	23	Canyon Resources Minerals	MISC	9	56	9000.8(01)
27N	28W	23	Thompson Chain of Lakes	FAS	1	56	1310.5(02)
27N	28W	23	Horseshoe Lake	WHPA	1	56	1050.1(01)
27N	28W	24	Canyon Resources Minerals	MISC	9	56	9000.8(01)
27N	28W	24	Thompson Chain of Lakes	FAS	1	56	1310.5(02)
27N	28W	24	Thompson Chain of Lakes	FAS	1	56	1310.1(04)
27N	28W	24	Thompson Chain of Lakes	FAS	1	56	1310.1(09)
27N	28W	25	Thompson Chain of Lakes	FAS	1	56	1310.1(04)
27N	28W	25	Canyon Resources Minerals	MISC	9	56	9000.8(01)
27N	28W	26	Thompson Chain of Lakes	FAS	1	56	1310.1(04)
27N	28W	26	Thompson Chain of Lakes	FAS	1	56	1310.1(09)

Town-ship	Range	Sec.	Site Name	Site Type	Region	County	File #
27N	28W	26	Thompson Chain of Lakes	FAS	1	56	1310.5(09)
27N	28W	27	Thompson Chain of Lakes	FAS	1	56	1310.5(09)
27N	28W	27	Canyon Resources Minerals	MISC	9	56	9000.8(01)
27N	28W	27	Thompson Chain of Lakes	FAS	1	56	1310.1(04)
27N	28W	29	Thompson-Fisher CE	WCE	1	56	1120.3(01)
27N	28W	30	Thompson-Fisher CE	WCE	1	56	1120.3(01)
27N	29W	2	Thompson-Fisher CE	WCE	1	56	1120.3(01)
27N	29W	3	Thompson-Fisher CE	WCE	1	56	1120.3(01)
27N	29W	4	Thompson-Fisher CE	WCE	1	56	1120.3(01)
27N	29W	5	Thompson-Fisher CE	WCE	1	56	1120.3(01)
27N	29W	7	Thompson-Fisher CE	WCE	1	56	1120.3(01)
27N	29W	8	Thompson-Fisher CE	WCE	1	56	1120.3(01)
27N	29W	9	Thompson-Fisher CE	WCE	1	56	1120.3(01)
27N	29W	17	Thompson-Fisher CE	WCE	1	56	1120.3(01)
27N	29W	18	Thompson-Fisher CE	WCE	1	56	1120.3(01)
27N	29W	19	Thompson-Fisher CE	WCE	1	56	1120.3(01)
27N	29W	20	Thompson-Fisher CE	WCE	1	56	1120.3(01)
27N	29W	21	Thompson-Fisher CE	WCE	1	56	1120.3(01)
27N	29W	25	Thompson-Fisher CE	WCE	1	56	1120.3(01)
27N	29W	29	Thompson-Fisher CE	WCE	1	56	1120.3(01)
27N	29W	30	Thompson-Fisher CE	WCE	1	56	1120.3(01)
27N	29W	31	Thompson-Fisher CE	WCE	1	56	1120.3(01)
27N	29W	32	Thompson-Fisher CE	WCE	1	56	1120.3(01)
27N	29W	33	Thompson-Fisher CE	WCE	1	56	1120.3(01)
27N	29W	34	Thompson-Fisher CE	WCE	1	56	1120.3(01)
27N	29W	35	Thompson-Fisher CE	WCE	1	56	1120.3(01)
27N	41E	33	Fort Peck Dredge Cuts	FAS	6	20	6307.2(L)01
27N	41E	33	Fort Peck Dredge Cuts	FAS	6	20	6307.2(E)02
27N	41E	36	School Trust	FAS	6	20	6313.2(L)01
27N	48E	28	Lewis and Clark	FAS	6	17	6312.5(01)
27N	48E	28	Lewis and Clark	FAS	6	17	6312.1(01)
27N	56E	3	Culbertson Bridge	FAS	6	27	6311.2(E)01
27N	56E	3	Culbertson Bridge	FAS	6	27	6311.1(01)
28N	3W	23	Conrad Office	ADM	4	26	4009.2(L)01
28N	21W	1	McWenneger Slough	FAS	1	07	1360.2(L)01
28N	21W	1	McWenneger Slough	FAS	1	07	1360.1(01)
28N	21W	3	Old Steel Bridge	FAS	1	07	1336.1(02)
28N	21W	4	Old Steel Bridge	FAS	1	07	1336.1(02)
28N	21W	6	Buffalo Head Park	WHPA	1	07	1061.2(E)01
28N	21W	9	Otter Island	FCA	1	07	1195.6(C)01
28N	21W	9	Otter Island	FCA	1	07	1195.1(01)
28N	21W	10	Otter Island	FCA	1	07	1195.6(C)01
28N	21W	10	Old Steel Bridge	FAS	1	07	1336.5(01)
28N	21W	10	Old Steel Bridge	FAS	1	07	1336.1(01)
28N	21W	10	Otter Island	FCA	1	07	1195.1(01)
28N	21W	10	Old Steel Bridge	FAS	1	07	1336.5(02)
28N	21W	10	Shady Lane Fishing Pond	FAS	1	07	1345.1(01)
28N	21W	10	Old Steel Bridge	FAS	1	07	1336.1(03)
28N	21W	21	Flathead River/Leisure Island	WHPA	1	07	1127.1(01)
28N	21W	21	Wild Drake Island	WHPA	1	07	1056.1(01)
28N	21W	22	Flathead River/Big Spruce	WHPA	1	07	1080.1(02)
28N	21W	22	Flathead River/Big Spruce	WHPA	1	07	1080.1(01)
28N	21W	22	Flathead River	WHPA	1	07	1078.1(02)
28N	21W	26	Foys Bend	FCA	1	07	1190.6(C)01
28N	21W	26	Foys Bend	FCA	1	07	1190.1(01)
28N	21W	27	Foys Bend	FCA	1	07	1190.1(01)
28N	21W	27	Foys Bend	FCA	1	07	1190.6(C)01
28N	21W	27	Flathead River/Big Spruce	WHPA	1	07	1080.1(01)
28N	21W	34	Foys Bend	FCA	1	07	1190.1(01)

Town-ship	Range	Sec.	Site Name	Site Type	Region	County	File #
28N	21W	34	Foys Bend	FCA	1	07	1190.6(C)01
28N	21W	35	Foys Bend	FCA	1	07	1190.6(C)01
28N	21W	35	Foys Bend	FCA	1	07	1190.1(01)
28N	22W	12	Kalispell Reg. Headquarters	ADM	1	07	1005.6(B)01
28N	22W	12	Kalispell Reg. Headquarters	ADM	1	07	1005.2(E)01
28N	22W	12	Kalispell Reg. Headquarters	ADM	1	07	1005.1(01)
28N	22W	12	Kalispell Reg. Headquarters	ADM	1	07	1005.9(01)
28N	22W	12	Kalispell Reg. Headquarters	ADM	1	07	1005.6(B)02
28N	22W	12	Kalispell Reg. Headquarters	ADM	1	07	1005.6(C)01
28N	22W	12	Kalispell Reg. Headquarters	ADM	1	07	1005.5(01)
28N	22W	13	Lone Pine	SP	1	07	1525.1(05)
28N	22W	13	Ashley Creek Stream Gauge	AFLF	1	07	1840.2(L)01
28N	22W	23	Lone Pine - Upper Foy Lake	SP	1	07	1519.1(01)
28N	22W	23	Lone Pine - Upper Foy Lake	SP	1	07	1519.5(01)
28N	22W	24	Lone Pine	SP	1	07	1525.8(03)
28N	22W	24	Lone Pine	SP	1	07	1525.5(01)
28N	22W	24	Lone Pine	SP	1	07	1525.1(09)
28N	22W	24	Lone Pine	SP	1	07	1525.1(06)
28N	22W	24	Lone Pine	SP	1	07	1525.1(07)
28N	22W	24	Lone Pine	SP	1	07	1525.7(E)01
28N	22W	24	Lone Pine	SP	1	07	1525.1(08)
28N	22W	24	Lone Pine	SP	1	07	1525.8(02)
28N	22W	24	Lone Pine	SP	1	07	1525.8(01)
28N	22W	24	Lone Pine	SP	1	07	1525.6(A)01
28N	22W	24	Lone Pine	SP	1	07	1525.1(01)
28N	22W	24	Lone Pine	SP	1	07	1525.1(02)
28N	22W	24	Lone Pine	SP	1	07	1525.1(03)
28N	22W	24	Lone Pine	SP	1	07	1525.1(04)
28N	22W	25	Lone Pine - Upper Foy Lake	SP	1	07	1519.1(03)
28N	22W	25	Lone Pine - Upper Foy Lake	SP	1	07	1519.2(E)01
28N	22W	25	Lone Pine - Upper Foy Lake	SP	1	07	1519.1(02)
28N	22W	26	Lone Pine - Upper Foy Lake	SP	1	07	1519.5(02)
28N	22W	26	Lone Pine - Upper Foy Lake	SP	1	07	1519.1(03)
28N	22W	26	Lone Pine - Upper Foy Lake	SP	1	07	1519.1(01)
28N	23W	30	Lone Lake	HTC	1	07	1206.2(E)02
28N	24W	25	Lone Lake	HTC	1	07	1206.2(E)02
28N	24W	36	Lone Lake	HTC	1	07	1206.2(E)01
28N	25W	36	Little Bitterroot Lake Park	AFLP	1	07	1503.2(E)01
28N	25W	36	Little Bitterroot Lake Park	AFLP	1	07	1503.2(E)02
28N	25W	36	Little Bitterroot Lake Park	AFLP	1	07	1503.7(E)02
28N	25W	36	Little Bitterroot Lake Park	AFLP	1	07	1503.6(A)02
28N	25W	36	Little Bitterroot Lake Park	AFLP	1	07	1503.6(A)01
28N	28W	5	Thompson-Fisher CE	WCE	1	56	1120.3(01)
28N	28W	5	Canyon Resources Minerals	MISC	9	56	9000.8(01)
28N	28W	6	Thompson-Fisher CE	WCE	1	56	1120.3(01)
28N	28W	6	Canyon Resources Minerals	MISC	9	56	9000.8(01)
28N	28W	7	Thompson-Fisher CE	WCE	1	56	1120.3(01)
28N	28W	17	Thompson-Fisher CE	WCE	1	56	1120.3(01)
28N	28W	18	Thompson-Fisher CE	WCE	1	56	1120.3(01)
28N	28W	19	Thompson-Fisher CE	WCE	1	56	1120.3(01)
28N	28W	29	Thompson-Fisher CE	WCE	1	56	1120.3(01)
28N	28W	30	Thompson-Fisher CE	WCE	1	56	1120.3(01)
28N	28W	31	Thompson-Fisher CE	WCE	1	56	1120.3(01)
28N	28W	32	Thompson-Fisher CE	WCE	1	56	1120.3(01)
28N	28W	33	Thompson-Fisher CE	WCE	1	56	1120.3(01)
28N	29W	1	Thompson-Fisher CE	WCE	1	56	1120.3(01)
28N	29W	2	Thompson-Fisher CE	WCE	1	56	1120.3(01)
28N	29W	3	Thompson-Fisher CE	WCE	1	56	1120.3(01)
28N	29W	11	Thompson-Fisher CE	WCE	1	56	1120.3(01)

Town-ship	Range	Sec.	Site Name	Site Type	Region	County	File #
28N	29W	12	Thompson-Fisher CE	WCE	1	56	1120.3(01)
28N	29W	13	Thompson-Fisher CE	WCE	1	56	1120.3(01)
28N	29W	14	Thompson-Fisher CE	WCE	1	56	1120.3(01)
28N	29W	22	Thompson-Fisher CE	WCE	1	56	1120.3(01)
28N	29W	23	Thompson-Fisher CE	WCE	1	56	1120.3(01)
28N	29W	24	Thompson-Fisher CE	WCE	1	56	1120.3(01)
28N	29W	25	Thompson-Fisher CE	WCE	1	56	1120.3(01)
28N	29W	26	Thompson-Fisher CE	WCE	1	56	1120.3(01)
28N	29W	27	Thompson-Fisher CE	WCE	1	56	1120.3(01)
28N	29W	28	Thompson-Fisher CE	WCE	1	56	1120.3(01)
28N	29W	29	Thompson-Fisher CE	WCE	1	56	1120.3(01)
28N	29W	32	Thompson-Fisher CE	WCE	1	56	1120.3(01)
28N	29W	33	Thompson-Fisher CE	WCE	1	56	1120.3(01)
28N	29W	34	Thompson-Fisher CE	WCE	1	56	1120.3(01)
28N	33W	3	Bull River	WMA	1	56	1160.1(02)
28N	33W	4	Bull River	WMA	1	56	1160.1(01)
28N	33W	9	Bull River	WMA	1	56	1160.1(01)
28N	33W	9	Bull River	WMA	1	35	1160.7(E)01
28N	33W	10	Bull River	WMA	1	35	1160.1(01)
28N	33W	15	Bull River Vista CE	WCE	1	35	1165.3(01)
28N	33W	15	Bull River	WMA	1	35	1160.1(01)
28N	33W	16	Bull River	WMA	1	35	1160.1(01)
28N	39E	1	Glasgow Regional Headquarters	ADM	6	20	6001.6(B)01
28N	39E	1	Glasgow Regional Headquarters	ADM	6	20	6001.8(01)
28N	39E	1	Glasgow Regional Headquarters	ADM	6	20	6001.1(01)
28N	39E	1	Glasgow Regional Headquarters	ADM	6	20	6001.1(03)
28N	39E	2	Glasgow Regional Headquarters	ADM	6	20	6001.6(B)01
28N	39E	2	Glasgow Regional Headquarters	ADM	6	20	6001.1(01)
28N	39E	2	Glasgow Regional Headquarters	ADM	6	20	6001.1(03)
28N	39E	2	Glasgow Regional Headquarters	ADM	6	20	6001.1(02)
28N	39E	3	Milk River Brazil Creek CE	WCE	6	20	6110.3(01)
28N	39E	4	Milk River Brazil Creek CE	WCE	6	20	6110.3(01)
28N	48E	11	Centennial Acre II - Ag.	AFLP	6	17	6601.1(01)
29N	20E	21	Faber Reservoir	FAS	6	24	6305.2(E)02
29N	20E	21	Faber Reservoir	FAS	6	24	6305.2(L)01
29N	21W	4	Pine Grove Pond	FAS	1	07	1250.1(04)
29N	21W	11	Pressentine	FAS	1	07	1340.1(01)
29N	21W	12	Pressentine	FAS	1	07	1340.1(02)
29N	21W	12	Flathead River/Pressentine	WHPA	1	07	1125.1(01)
29N	21W	12	Pressentine	FAS	1	07	1340.1(01)
29N	21W	28	Pine Grove Pond	FAS	1	07	1250.1(02)
29N	21W	29	Pine Grove Pond	FAS	1	07	1250.1(03)
29N	21W	29	Pine Grove Pond	FAS	1	07	1250.1(04)
29N	21W	29	Pine Grove Pond	FAS	1	07	1250.1(01)
29N	21W	29	Pine Grove Pond	FAS	1	07	1250.1(05)
29N	22W	5	Lore Lake Spawning Station	HTC	1	07	1210.2(E)01
29N	22W	6	Ray Kuhns	WMA	1	07	1054.1(03)
29N	22W	6	Ray Kuhns	WMA	1	07	1054.1(02)
29N	22W	6	Ray Kuhns	WMA	1	07	1054.1(01)
29N	26W	31	Canyon Resources Minerals	MISC	9	56	9000.8(01)
29N	26W	31	Island Lake	FAS	1	56	1290.1(01)
29N	27W	36	Island Lake	FAS	1	56	1290.2(E)01
29N	28W	8	Thompson-Fisher CE	WCE	1	56	1120.3(01)
29N	28W	8	Canyon Resources Minerals	MISC	9	56	9000.8(01)
29N	28W	13	Canyon Resources Minerals	MISC	9	56	9000.8(01)
29N	28W	13	Thompson-Fisher CE	WCE	1	56	1120.3(01)
29N	28W	14	Thompson-Fisher CE	WCE	1	56	1120.3(01)
29N	28W	14	Canyon Resources Minerals	MISC	9	56	9000.8(01)
29N	28W	17	Canyon Resources Minerals	MISC	9	56	9000.8(01)

Town-ship	Range	Sec.	Site Name	Site Type	Region	County	File #
29N	28W	17	Thompson-Fisher CE	WCE	1	56	1120.3(01)
29N	28W	18	Thompson-Fisher CE	WCE	1	56	1120.3(01)
29N	28W	19	Canyon Resources Minerals	MISC	9	56	9000.8(01)
29N	28W	19	Thompson-Fisher CE	WCE	1	56	1120.3(01)
29N	28W	20	Thompson-Fisher CE	WCE	1	56	1120.3(01)
29N	28W	20	Canyon Resources Minerals	MISC	9	56	9000.8(01)
29N	28W	21	Canyon Resources Minerals	MISC	9	56	9000.8(01)
29N	28W	21	Thompson-Fisher CE	WCE	1	56	1120.3(01)
29N	28W	22	Thompson-Fisher CE	WCE	1	56	1120.3(01)
29N	28W	22	Canyon Resources Minerals	MISC	9	56	9000.8(01)
29N	28W	23	Canyon Resources Minerals	MISC	9	56	9000.8(01)
29N	28W	23	Thompson-Fisher CE	WCE	1	56	1120.3(01)
29N	28W	24	Thompson-Fisher CE	WCE	1	56	1120.3(01)
29N	28W	24	Canyon Resources Minerals	MISC	9	56	9000.8(01)
29N	28W	29	Canyon Resources Minerals	MISC	9	56	9000.8(01)
29N	28W	29	Thompson-Fisher CE	WCE	1	56	1120.3(01)
29N	28W	30	Thompson-Fisher CE	WCE	1	56	1120.3(01)
29N	28W	30	Canyon Resources Minerals	MISC	9	56	9000.8(01)
29N	28W	31	Thompson-Fisher CE	WCE	1	56	1120.3(01)
29N	28W	31	Canyon Resources Minerals	MISC	9	56	9000.8(01)
29N	29W	3	Thompson-Fisher CE	WCE	1	56	1120.3(01)
29N	29W	4	Thompson-Fisher CE	WCE	1	56	1120.3(01)
29N	29W	5	Thompson-Fisher CE	WCE	1	56	1120.3(01)
29N	29W	6	Thompson-Fisher CE	WCE	1	56	1120.3(01)
29N	29W	8	Thompson-Fisher CE	WCE	1	56	1120.3(01)
29N	29W	9	Thompson-Fisher CE	WCE	1	56	1120.3(01)
29N	29W	10	Thompson-Fisher CE	WCE	1	56	1120.3(01)
29N	29W	14	Thompson-Fisher CE	WCE	1	56	1120.3(01)
29N	29W	15	Thompson-Fisher CE	WCE	1	56	1120.3(01)
29N	29W	16	Thompson-Fisher CE	WCE	1	56	1120.3(01)
29N	29W	20	Thompson-Fisher CE	WCE	1	56	1120.3(01)
29N	29W	21	Thompson-Fisher CE	WCE	1	56	1120.3(01)
29N	29W	22	Thompson-Fisher CE	WCE	1	56	1120.3(01)
29N	29W	23	Thompson-Fisher CE	WCE	1	56	1120.3(01)
29N	29W	24	Thompson-Fisher CE	WCE	1	56	1120.3(01)
29N	29W	25	Thompson-Fisher CE	WCE	1	56	1120.3(01)
29N	29W	26	Thompson-Fisher CE	WCE	1	56	1120.3(01)
29N	29W	27	Thompson-Fisher CE	WCE	1	56	1120.3(01)
29N	29W	28	Thompson-Fisher CE	WCE	1	56	1120.3(01)
29N	29W	29	Thompson-Fisher CE	WCE	1	56	1120.3(01)
29N	29W	33	Thompson-Fisher CE	WCE	1	56	1120.3(01)
29N	29W	34	Thompson-Fisher CE	WCE	1	56	1120.3(01)
29N	29W	35	Thompson-Fisher CE	WCE	1	56	1120.3(01)
29N	30W	1	Thompson-Fisher CE	WCE	1	56	1120.3(01)
29N	30W	2	Thompson-Fisher CE	WCE	1	56	1120.3(01)
29N	31W	1	Libby Field Station	ADMF	1	56	1002.6(B)02
29N	31W	1	Libby Field Station	ADMF	1	56	1002.8(01)
29N	31W	1	Libby Field Station	ADMF	1	56	1002.6(B)04
29N	31W	1	Libby Field Station	ADMF	1	56	1002.6(B)03
29N	31W	1	Libby Field Station	ADMF	1	56	1002.1(01)
29N	33W	5	Kootenai Valleys CE	WCE	1	56	1068.3(01)
29N	33W	7	Kootenai Valleys CE	WCE	1	56	1068.3(01)
29N	33W	8	Kootenai Valleys CE	WCE	1	56	1068.3(01)
29N	33W	20	Kootenai Valleys CE	WCE	1	56	1068.3(01)
29N	33W	21	Kootenai Valleys CE	WCE	1	56	1068.3(01)
29N	33W	33	Kootenai Valleys CE	WCE	1	56	1068.3(01)
29N	34W	12	Kootenai Valleys CE	WCE	1	56	1068.3(01)
29N	34W	14	Kootenai Valleys CE	WCE	1	56	1068.3(01)
29N	38E	3	Buffalo Coulee CE	WCE	6	20	6130.3(01)

Town-ship	Range	Sec.	Site Name	Site Type	Region	County	File #
29N	38E	3	Tampico Ranch CE	WCE	6	20	6125.3(01)
29N	38E	4	Tampico Ranch CE	WCE	6	20	6125.3(01)
29N	38E	4	Buffalo Coulee CE	WCE	6	20	6130.3(01)
29N	38E	5	Tampico Ranch CE	WCE	6	20	6125.3(01)
29N	38E	9	Tampico Ranch CE	WCE	6	20	6125.3(01)
29N	38E	10	Tampico Ranch CE	WCE	6	20	6125.3(01)
29N	38E	11	Tampico Ranch CE	WCE	6	20	6125.3(01)
29N	38E	12	Tampico Ranch CE	WCE	6	20	6125.3(01)
29N	38E	14	Tampico Ranch CE	WCE	6	20	6125.3(01)
29N	38E	15	Tampico Ranch CE	WCE	6	20	6125.3(01)
29N	38E	16	Tampico Ranch CE	WCE	6	20	6125.3(01)
29N	38E	24	Buffalo Coulee CE	WCE	6	20	6130.3(01)
29N	39E	19	Buffalo Coulee CE	WCE	6	20	6130.3(01)
29N	39E	29	Milk River Brazil Creek CE	WCE	6	20	6110.3(01)
29N	39E	32	Milk River Brazil Creek CE	WCE	6	20	6110.3(01)
30N	16E	28	Bearpaw Lake	FAS	6	12	6306.2(E)01
30N	16E	28	Bearpaw Lake	FAS	6	12	6306.8(01)
30N	16E	33	Bearpaw Lake	FAS	6	12	6306.2(E)01
30N	20W	16	Teakettle	FAS	1	07	1342.1(01)
30N	20W	16	Teakettle	FAS	1	07	1342.6(C)01
30N	20W	16	Teakettle	FAS	1	07	1342.6(B)01
30N	20W	16	Teakettle	FAS	1	07	1342.1(02)
30N	20W	16	Teakettle	FAS	1	07	1342.6(A)01
30N	20W	19	Kokanee Bend	FAS	1	07	1337.6(B)02
30N	20W	19	Kokanee Bend	FAS	1	07	1337.6(B)01
30N	20W	19	Kokanee Bend	FAS	1	07	1337.2(E)02
30N	20W	19	Kokanee Bend	FAS	1	07	1337.2(E)01
30N	20W	19	Kokanee Bend	FAS	1	07	1337.1(02)
30N	20W	19	Kokanee Bend	FAS	1	07	1337.1(01)
30N	20W	19	Kokanee Bend	FAS	1	07	1337.6(A)01
30N	20W	30	Kokanee Bend	FAS	1	07	1337.1(02)
30N	20W	30	Flathead River	WHPA	1	07	1078.1(01)
30N	20W	31	Flathead River	WHPA	1	07	1078.1(01)
30N	21W	34	Whitefish River	FAS	1	07	1262.1(01)
30N	22W	2	Blanchard Lake	FAS	1	07	1257.1(01)
30N	22W	2	Blanchard Lake	FAS	1	07	1257.2(E)01
30N	22W	20	Ray Kuhns	WMA	1	07	1054.1(04)
30N	22W	20	Ray Kuhns	WMA	1	07	1054.1(05)
30N	22W	20	Ray Kuhns	WMA	1	07	1054.7(D)01
30N	22W	21	Ray Kuhns	WMA	1	07	1054.1(04)
30N	22W	21	Ray Kuhns	WMA	1	07	1054.7(D)01
30N	22W	28	Ray Kuhns	WMA	1	07	1054.7(D)01
30N	22W	28	Ray Kuhns	WMA	1	07	1054.1(04)
30N	22W	29	Ray Kuhns	WMA	1	07	1054.7(D)01
30N	22W	29	Ray Kuhns	WMA	1	07	1054.5(01)
30N	22W	29	Ray Kuhns	WMA	1	07	1054.1(04)
30N	22W	32	Ray Kuhns	WMA	1	07	1054.1(06)
30N	22W	33	Ray Kuhns	WMA	1	07	1054.1(04)
30N	27E	5	Milk River - Dodson Creek	WMA	6	11	6051.2(L)01
30N	27E	8	Milk River - Dodson Creek	WMA	6	11	6051.2(L)01
30N	29E	22	Alkali Creek	FAS	6	11	6320.1(01)
30N	29W	19	Thompson-Fisher CE	WCE	1	56	1120.3(01)
30N	29W	21	Thompson-Fisher CE	WCE	1	56	1120.3(01)
30N	29W	22	Thompson-Fisher CE	WCE	1	56	1120.3(01)
30N	29W	27	Thompson-Fisher CE	WCE	1	56	1120.3(01)
30N	29W	28	Thompson-Fisher CE	WCE	1	56	1120.3(01)
30N	29W	29	Thompson-Fisher CE	WCE	1	56	1120.3(01)
30N	29W	30	Thompson-Fisher CE	WCE	1	56	1120.3(01)
30N	29W	31	Thompson-Fisher CE	WCE	1	56	1120.3(01)

Town-ship	Range	Sec.	Site Name	Site Type	Region	County	File #
30N	29W	32	Thompson-Fisher CE	WCE	1	56	1120.3(01)
30N	29W	33	Thompson-Fisher CE	WCE	1	56	1120.3(01)
30N	29W	34	Thompson-Fisher CE	WCE	1	56	1120.3(01)
30N	30W	25	Thompson-Fisher CE	WCE	1	56	1120.3(01)
30N	30W	35	Thompson-Fisher CE	WCE	1	56	1120.3(01)
30N	30W	36	Thompson-Fisher CE	WCE	1	56	1120.3(01)
30N	31W	25	Libby Office	ADM	1	56	1003.2(L)01
30N	32E	5	Bowdoin	WMA	6	11	6054.1(01)
30N	33W	3	Kootenai Valleys CE	WCE	1	56	1068.3(01)
30N	33W	4	Kootenai Valleys CE	WCE	1	56	1068.3(01)
30N	33W	5	Kootenai Valleys CE	WCE	1	56	1068.3(01)
30N	33W	6	Kootenai Valleys CE	WCE	1	56	1068.3(01)
30N	33W	7	Kootenai Valleys CE	WCE	1	56	1068.3(01)
30N	33W	9	Kootenai Valleys CE	WCE	1	56	1068.3(01)
30N	33W	18	Kootenai Valleys CE	WCE	1	56	1068.3(01)
30N	33W	19	Kootenai Valleys CE	WCE	1	56	1068.3(01)
30N	33W	20	Kootenai Valleys CE	WCE	1	56	1068.3(01)
30N	33W	21	Kootenai Valleys CE	WCE	1	56	1068.3(01)
30N	33W	28	Kootenai Valleys CE	WCE	1	56	1068.3(01)
30N	33W	29	Kootenai Valleys CE	WCE	1	56	1068.3(01)
30N	34W	13	Kootenai Valleys CE	WCE	1	56	1068.3(01)
30N	36E	10	Vandalia	WMA	6	20	6070.7(B)01
30N	36E	10	Vandalia	WMA	6	20	6070.2(L)01
30N	36E	11	Vandalia	WMA	6	20	6070.2(L)01
30N	36E	11	Vandalia	WMA	6	20	6070.7(B)01
30N	36E	12	Vandalia	WMA	6	20	6070.2(L)01
30N	36E	12	Vandalia	WMA	6	20	6070.7(B)01
30N	36E	24	Buffalo Coulee CE	WCE	6	20	6130.3(01)
30N	36E	25	Buffalo Coulee CE	WCE	6	20	6130.3(01)
30N	37E	19	Buffalo Coulee CE	WCE	6	20	6130.3(01)
30N	37E	20	Buffalo Coulee CE	WCE	6	20	6130.3(01)
30N	37E	29	Buffalo Coulee CE	WCE	6	20	6130.3(01)
30N	37E	30	Buffalo Coulee CE	WCE	6	20	6130.3(01)
30N	37E	32	Buffalo Coulee CE	WCE	6	20	6130.3(01)
30N	37E	33	Buffalo Coulee CE	WCE	6	20	6130.3(01)
30N	38E	22	Tampico Ranch CE	WCE	6	20	6125.3(01)
30N	38E	31	Tampico Ranch CE	WCE	6	20	6125.3(01)
30N	38E	32	Tampico Ranch CE	WCE	6	20	6125.3(01)
30N	38E	33	Tampico Ranch CE	WCE	6	20	6125.3(01)
31N	3W	4	Marias River	WMA	4	21	4175.1(01)
31N	3W	5	Marias River	WMA	4	21	4175.1(01)
31N	3W	6	Marias River	WMA	4	21	4175.2(E)03
31N	3W	6	Marias River	WMA	4	21	4175.1(01)
31N	3W	6	Marias River	WMA	4	21	4175.5(01)
31N	3W	6	Marias River	WMA	4	21	4175.2(E)02
31N	3W	7	Marias River	WMA	4	21	4175.1(01)
31N	3W	8	Marias River	WMA	4	21	4175.1(01)
31N	3W	9	Marias River	WMA	4	21	4175.1(01)
31N	3W	10	Marias River	WMA	4	21	4175.1(01)
31N	3W	14	Marias River	WMA	4	21	4175.1(01)
31N	3W	15	Marias River	WMA	4	21	4175.1(01)
31N	3W	16	Marias River	WMA	4	26	4175.2(L)02
31N	3W	16	Marias River	WMA	4	21	4175.1(01)
31N	3W	17	Marias River	WMA	4	26	4175.2(L)01
31N	3W	17	Marias River	WMA	4	26	4175.1(01)
31N	3W	18	Marias River	WMA	4	26	4175.2(L)01
31N	3W	18	Marias River	WMA	4	26	4175.1(01)
31N	3W	19	Marias River	WMA	4	26	4175.2(L)01
31N	3W	20	Marias River	WMA	4	26	4175.2(L)01

Town-ship	Range	Sec.	Site Name	Site Type	Region	County	File #
31N	3W	21	Marias River	WMA	4	26	4175.1(01)
31N	3W	22	Marias River	WMA	4	21	4175.1(01)
31N	3W	23	Marias River	WMA	4	21	4175.1(01)
31N	3W	24	Marias River	WMA	4	21	4175.1(01)
31N	3W	26	Marias River	WMA	4	21	4175.1(01)
31N	3W	27	Marias River	WMA	4	21	4175.1(01)
31N	4W	1	Marias River	WMA	4	21	4175.2(E)03
31N	4W	1	Marias River	WMA	4	21	4175.2(E)02
31N	4W	2	Marias River	WMA	4	21	4175.2(E)01
31N	4W	3	Marias River	WMA	4	21	4175.2(E)01
31N	4W	10	Marias River	WMA	4	21	4175.1(01)
31N	4W	11	Marias River	WMA	4	21	4175.1(01)
31N	4W	11	Marias River	WMA	4	21	4175.2(E)01
31N	4W	12	Marias River	WMA	4	21	4175.1(01)
31N	4W	12	Marias River	WMA	4	21	4175.2(E)02
31N	4W	12	Marias River	WMA	4	21	4175.2(E)03
31N	4W	13	Marias River	WMA	4	21	4175.1(01)
31N	4W	14	Marias River	WMA	4	26	4175.5(02)
31N	4W	14	Marias River	WMA	4	21	4175.1(01)
31N	4W	15	Marias River	WMA	4	26	4175.1(02)
31N	4W	15	Marias River	WMA	4	21	4175.1(01)
31N	4W	23	Marias River	WMA	4	26	4175.2(E)04
31N	4W	23	Marias River	WMA	4	21	4175.1(01)
31N	4W	23	Marias River	WMA	4	21	4175.5(02)
31N	4W	24	Marias River	WMA	4	21	4175.1(01)
31N	4W	24	Marias River	WMA	4	26	4175.2(E)04
31N	4W	24	Marias River	WMA	4	21	4175.5(02)
31N	12E	1	Bailey Reservoir	FAS	6	12	6325.1(01)
31N	12E	1	Bailey Reservoir	FAS	6	12	6325.1(02)
31N	19W	8	Sekokini Springs	HTC	1	07	1835.2(E)01
31N	19W	9	Paul's Memorial	FAS	1	07	1365.1(01)
31N	19W	17	Sekokini Springs	HTC	1	07	1835.2(L)02
31N	19W	17	Sekokini Springs	HTC	1	07	1835.8(01)
31N	22W	11	Les Mason Park	SP	1	07	1571.1(01)
31N	22W	20	Beaver Lake	FAS	1	07	1280.2(L)01
31N	22W	26	Whitefish Lake	SP	1	07	1530.6(A)02
31N	22W	26	Whitefish Lake	SP	1	07	1530.6(A)01
31N	22W	26	Whitefish Lake	SP	1	07	1530.1(01)
31N	22W	26	Whitefish Lake	SP	1	07	1530.8(01)
31N	22W	33	Skyles Lake	FAS	1	07	1308.1(01)
31N	23W	26	Bootjack Lake	AFLF	1	07	1831.2(E)01
31N	26E	22	Milk River - Dodson Dam Unit	WMA	6	11	6050.2(L)01
31N	26E	23	Milk River - Dodson Dam Unit	WMA	6	11	6050.2(L)01
31N	26E	23	Milk River - Dodson Dam Unit	WMA	6	11	6050.2(E)02
31N	26E	23	Milk River - Dodson Dam Unit	WMA	6	11	6050.1(01)
31N	26E	26	Milk River - Dodson Dam Unit	WMA	6	11	6050.1(01)
31N	26E	26	Milk River - Dodson Dam Unit	WMA	6	11	6050.6(A)01
31N	26E	27	Milk River - Dodson Dam Unit	WMA	6	11	6050.1(01)
31N	32E	32	Bowdoin	WMA	6	11	6054.1(01)
31N	32E	33	Bowdoin	WMA	6	11	6054.1(01)
31N	32W	15	Kootenai/Falls	WMA	1	56	1105.1(02)
31N	32W	16	Kootenai/Falls	WMA	1	56	1105.1(02)
31N	32W	16	Kootenai/Falls	WMA	1	56	1105.1(01)
31N	32W	17	Kootenai/Falls	WMA	1	56	1105.1(01)
31N	33W	4	Kootenai Valleys CE	WCE	1	56	1068.3(01)
31N	33W	5	Kootenai Valleys CE	WCE	1	56	1068.3(01)
31N	33W	6	Kootenai Valleys CE	WCE	1	56	1068.3(01)
31N	33W	7	Kootenai Valleys CE	WCE	1	56	1068.3(01)
31N	33W	8	Kootenai Valleys CE	WCE	1	56	1068.3(01)

Town-ship	Range	Sec.	Site Name	Site Type	Region	County	File #
31N	33W	13	Kootenai Falls	AFLF	1	56	1335.6(B)01
31N	33W	13	Kootenai Falls	AFLF	1	56	1335.2(E)01
31N	33W	16	Kootenai Valleys CE	WCE	1	56	1068.3(01)
31N	33W	17	Kootenai Valleys CE	WCE	1	56	1068.3(01)
31N	33W	18	Kootenai Valleys CE	WCE	1	56	1068.3(01)
31N	33W	19	Kootenai Valleys CE	WCE	1	56	1068.3(01)
31N	33W	21	Kootenai Valleys CE	WCE	1	56	1068.3(01)
31N	33W	21	Savage Lake	FAS	1	56	1305.2(E)03
31N	33W	22	Kootenai Valleys CE	WCE	1	56	1068.3(01)
31N	33W	22	Savage Lake	FAS	1	56	1305.8(01)
31N	33W	27	Kootenai Valleys CE	WCE	1	56	1068.3(01)
31N	33W	27	Savage Lake	FAS	1	56	1305.2(E)02
31N	33W	28	Savage Lake	FAS	1	56	1305.2(E)01
31N	33W	30	Kootenai Valleys CE	WCE	1	56	1068.3(01)
31N	33W	31	Kootenai Valleys CE	WCE	1	56	1068.3(01)
31N	33W	32	Kootenai Valleys CE	WCE	1	56	1068.3(01)
31N	33W	33	Kootenai Valleys CE	WCE	1	56	1068.3(01)
31N	34W	1	Kootenai Valleys CE	WCE	1	56	1068.3(01)
31N	34W	2	Kootenai Valleys CE	WCE	1	56	1068.3(01)
31N	34W	5	Kootenai Valleys CE	WCE	1	56	1068.3(01)
31N	34W	6	Kootenai Valleys CE	WCE	1	56	1068.3(01)
31N	34W	7	Kootenai Valleys CE	WCE	1	56	1068.3(01)
31N	34W	11	Kootenai Valleys CE	WCE	1	56	1068.3(01)
31N	34W	12	Kootenai Valleys CE	WCE	1	56	1068.3(01)
31N	34W	13	Kootenai Valleys CE	WCE	1	56	1068.3(01)
31N	34W	14	Kootenai Valleys CE	WCE	1	56	1068.3(01)
31N	34W	15	Kootenai Valleys CE	WCE	1	56	1068.3(01)
31N	34W	17	Kootenai Valleys CE	WCE	1	56	1068.3(01)
31N	34W	18	Kootenai Valleys CE	WCE	1	56	1068.3(01)
31N	34W	20	Kootenai Valleys CE	WCE	1	56	1068.3(01)
31N	34W	22	Kootenai Valleys CE	WCE	1	56	1068.3(01)
31N	34W	23	Kootenai Valleys CE	WCE	1	56	1068.3(01)
31N	34W	24	Kootenai Valleys CE	WCE	1	56	1068.3(01)
31N	34W	25	Kootenai Valleys CE	WCE	1	56	1068.3(01)
31N	34W	26	Kootenai Valleys CE	WCE	1	56	1068.3(01)
31N	35E	13	Hinsdale	WMA	6	20	6055.1(01)
31N	35E	24	Hinsdale	WMA	6	20	6055.1(01)
31N	35E	25	Lower Beaver Creek CE	WCE	6	20	6093.3(01)
31N	36E	17	Hinsdale	WMA	6	20	6055.5(02)
31N	36E	17	Hinsdale	WMA	6	20	6055.8(02)
31N	36E	17	Hinsdale	WMA	6	20	6055.1(01)
31N	36E	19	Cottonwood Bend CE	WCE	6	20	6095.3(01)
31N	36E	19	Hart CE	WCE	6	20	6090.3(01)
31N	36E	20	Hinsdale	WMA	6	20	6055.5(02)
31N	36E	20	Hinsdale	WMA	6	20	6055.1(01)
31N	36E	20	Cottonwood Bend CE	WCE	6	20	6095.3(01)
31N	36E	29	Cottonwood Bend CE	WCE	6	20	6095.3(01)
31N	36E	29	Hinsdale	WMA	6	20	6055.1(01)
31N	36E	30	Hart CE	WCE	6	20	6090.3(01)
31N	36E	30	Lower Beaver Creek CE	WCE	6	20	6093.3(01)
31N	36E	30	Cottonwood Bend CE	WCE	6	20	6095.3(01)
31N	36E	30	Hinsdale	WMA	6	20	6055.1(01)
31N	40E	18	Glasgow Base Pond	FAS	6	20	6308.2(E)01
32N	3W	31	Marias River	WMA	4	21	4175.2(E)02
32N	3W	31	Marias River	WMA	4	21	4175.2(E)03
32N	3W	32	Marias River	WMA	4	21	4175.2(E)03
32N	3W	32	Marias River	WMA	4	21	4175.2(E)02
32N	4W	35	Marias River	WMA	4	21	4175.2(E)01
32N	16E	4	Havre Area Resource Office	ADM	6	12	6007.2(L)01

Town-ship	Range	Sec.	Site Name	Site Type	Region	County	File #
32N	23W	20	Lower Stillwater Lake	WHPA	1	07	1051.1(01)
32N	32E	11	Cree Crossing	WMA	6	11	6065.1(01)
32N	32E	12	Cree Crossing	WMA	6	11	6065.1(01)
32N	33E	8	Cole Ponds	FAS	6	11	6300.6(A)01
32N	33E	8	Cole Ponds	FAS	6	11	6300.1(01)
32N	33E	17	Cole Ponds	FAS	6	11	6300.1(01)
32N	33E	17	Saco Rearing Ponds	HTC	6	11	6200.2(E)01
32N	33E	17	Milk River - Sleeping Buffalo	WMA	6	11	6053.2(L)01
32N	33E	18	Milk River - Sleeping Buffalo	WMA	6	11	6053.2(L)01
32N	33E	19	Milk River - Sleeping Buffalo	WMA	6	11	6053.2(L)01
32N	33E	20	Milk River - Sleeping Buffalo	WMA	6	11	6053.2(L)01
32N	33E	30	Milk River - Sleeping Buffalo	WMA	6	11	6053.2(L)01
32N	33E	31	Milk River - Sleeping Buffalo	WMA	6	11	6053.2(L)01
32N	33E	31	Milk River - Sleeping Buffalo	WMA	6	11	6053.8(01)
32N	33W	19	Kootenai Valleys CE	WCE	1	56	1068.3(01)
32N	33W	29	Kootenai Valleys CE	WCE	1	56	1068.3(01)
32N	33W	30	Kootenai Valleys CE	WCE	1	56	1068.3(01)
32N	33W	31	Kootenai Valleys CE	WCE	1	56	1068.3(01)
32N	33W	32	Kootenai Valleys CE	WCE	1	56	1068.3(01)
32N	34W	1	Kootenai Valleys CE	WCE	1	56	1068.3(01)
32N	34W	3	Kootenai Valleys CE	WCE	1	56	1068.3(01)
32N	34W	11	Kootenai Valleys CE	WCE	1	56	1068.3(01)
32N	34W	13	Kootenai Valleys CE	WCE	1	56	1068.3(01)
32N	34W	15	Kootenai Valleys CE	WCE	1	56	1068.3(01)
32N	34W	18	Kootenai Valleys CE	WCE	1	56	1068.3(01)
32N	34W	19	Kootenai Valleys CE	WCE	1	56	1068.3(01)
32N	34W	20	Kootenai Valleys CE	WCE	1	56	1068.3(01)
32N	34W	21	Kootenai Valleys CE	WCE	1	56	1068.3(01)
32N	34W	22	Kootenai Valleys CE	WCE	1	56	1068.3(01)
32N	34W	23	Kootenai Valleys CE	WCE	1	56	1068.3(01)
32N	34W	24	Kootenai Valleys CE	WCE	1	56	1068.3(01)
32N	34W	25	Kootenai Valleys CE	WCE	1	56	1068.3(01)
32N	34W	26	Kootenai Valleys CE	WCE	1	56	1068.3(01)
32N	34W	27	Kootenai Valleys CE	WCE	1	56	1068.3(01)
32N	34W	28	Kootenai Valleys CE	WCE	1	56	1068.3(01)
32N	34W	29	Kootenai Valleys CE	WCE	1	56	1068.3(01)
32N	34W	30	Kootenai Valleys CE	WCE	1	56	1068.3(01)
32N	34W	31	Kootenai Valleys CE	WCE	1	56	1068.3(01)
32N	34W	32	Kootenai Valleys CE	WCE	1	56	1068.3(01)
32N	34W	33	Kootenai Valleys CE	WCE	1	56	1068.3(01)
32N	34W	34	Kootenai Valleys CE	WCE	1	56	1068.3(01)
32N	34W	35	Kootenai Valleys CE	WCE	1	56	1068.3(01)
32N	34W	36	Kootenai Valleys CE	WCE	1	56	1068.3(01)
32N	35E	29	Bjornberg Bridge	FAS	6	11	6304.2(L)01
32N	35E	30	Bjornberg Bridge	FAS	6	11	6304.2(L)01
33N	14E	20	Fresno Tailwater	FAS	6	12	6303.1(01)
33N	14E	20	Fresno Tailwater	WMA	6	12	6085.1(01)
33N	14E	20	Fresno Tailwater	FAS	6	12	6303.8(01)
33N	14E	25	Rookery	WMA	6	12	6057.1(03)
33N	14E	25	Rookery	WMA	6	12	6057.6(B)01
33N	14E	25	Rookery	WMA	6	12	6057.6(A)03
33N	14E	25	Rookery	WMA	6	12	6057.6(A)01
33N	14E	25	Rookery	WMA	6	12	6057.2(E)01
33N	15E	27	Rookery	WMA	6	12	6057.1(03)
33N	15E	28	Rookery	WMA	6	12	6057.7(E)02
33N	15E	28	Rookery	WMA	6	12	6057.1(03)
33N	15E	28	Rookery	WMA	6	12	6057.1(02)
33N	15E	29	Rookery	WMA	6	12	6057.1(03)
33N	15E	29	Rookery	WMA	6	12	6057.6(A)01

Town-ship	Range	Sec.	Site Name	Site Type	Region	County	File #
33N	15E	31	Rookery	WMA	6	12	6057.6(B)02
33N	15E	31	Rookery	WMA	6	12	6057.6(A)01
33N	15E	31	Rookery	WMA	6	12	6057.1(03)
33N	15E	31	Rookery	WMA	6	12	6057.6(A)02
33N	15E	32	Rookery	WMA	6	12	6057.1(03)
33N	15E	32	Rookery	WMA	6	12	6057.1(01)
33N	15E	32	Rookery	WMA	6	12	6057.8(03)
33N	15E	32	Rookery	WMA	6	12	6057.6(A)01
33N	15E	33	Rookery	WMA	6	12	6057.8(03)
33N	15E	33	Rookery	WMA	6	12	6057.7(E)02
33N	15E	33	Rookery	WMA	6	12	6057.6(A)04
33N	15E	33	Rookery	WMA	6	12	6057.6(A)01
33N	15E	33	Rookery	WMA	6	12	6057.1(03)
33N	15E	33	Rookery	WMA	6	12	6057.1(01)
33N	15E	34	Rookery	WMA	6	12	6057.1(03)
33N	15E	34	Rookery	WMA	6	12	6057.8(03)
33N	20E	1	Gordon Cattle CE	WCE	6	24	6082.3(01)
33N	20E	11	Gordon Cattle CE	WCE	6	24	6082.3(01)
33N	20E	12	Gordon Cattle CE	WCE	6	24	6082.3(01)
33N	20E	13	Gordon Cattle CE	WCE	6	24	6082.3(01)
33N	34W	8	Kootenai Valleys CE	WCE	1	56	1068.3(01)
33N	34W	25	Kootenai Valleys CE	WCE	1	56	1068.3(01)
33N	34W	28	Kootenai Valleys CE	WCE	1	56	1068.3(01)
33N	34W	33	Kootenai Valleys CE	WCE	1	56	1068.3(01)
33N	58E	22	Brush Lake	SP	6	34	6505.8(01)
33N	58E	22	Brush Lake	SP	6	34	6505.1(01)
34N	12E	2	Fresno Reservoir	WMA	6	12	6056.7(B)01
34N	12E	2	Fresno Reservoir	WMA	6	12	6056.2(L)01
34N	12E	3	Fresno Reservoir	WMA	6	12	6056.7(B)01
34N	12E	3	Fresno Reservoir	WMA	6	12	6056.2(L)01
34N	12E	4	Fresno Reservoir	WMA	6	12	6056.2(L)01
34N	12E	4	Fresno Reservoir	WMA	6	12	6056.7(B)01
34N	12E	10	Fresno Reservoir	WMA	6	12	6056.7(B)01
34N	12E	10	Fresno Reservoir	WMA	6	12	6056.2(L)01
34N	12E	11	Fresno Reservoir	WMA	6	12	6056.7(B)01
34N	12E	11	Fresno Reservoir	WMA	6	12	6056.2(L)01
34N	20E	11	Gordon Cattle CE	WCE	6	24	6082.3(01)
34N	20E	12	Gordon Cattle CE	WCE	6	24	6082.3(01)
34N	20E	13	Gordon Cattle CE	WCE	6	24	6082.3(01)
34N	20E	14	Gordon Cattle CE	WCE	6	24	6082.3(01)
34N	20E	23	Gordon Cattle CE	WCE	6	24	6082.3(01)
34N	20E	24	Gordon Cattle CE	WCE	6	24	6082.3(01)
34N	20E	25	Gordon Cattle CE	WCE	6	24	6082.3(01)
34N	20E	36	Gordon Cattle CE	WCE	6	24	6082.3(01)
34N	21W	2	Hay Creek	FCA	1	07	1085.1(01)
34N	21W	2	Hay Creek	FCA	1	07	1085.6(C)01
34N	21W	3	Hay Creek	FCA	1	07	1085.1(01)
34N	21W	3	Hay Creek	FCA	1	07	1085.6(C)01
34N	26W	2	Loon Lake/Eureka	FAS	1	56	1266.1(01)
34N	26W	3	Marl Lake	FAS	1	56	1270.1(01)
34N	33W	9	Kootenai Valleys CE	WCE	1	56	1068.3(01)
34N	33W	16	Kootenai Valleys CE	WCE	1	56	1068.3(01)
35N	12E	27	Fresno Reservoir	WMA	6	12	6056.2(L)01
35N	12E	27	Fresno Reservoir	WMA	6	12	6056.7(B)01
35N	12E	34	Fresno Reservoir	WMA	6	12	6056.7(B)01
35N	12E	34	Fresno Reservoir	WMA	6	12	6056.2(L)01
35N	12E	35	Fresno Reservoir	WMA	6	12	6056.7(B)01
35N	12E	35	Fresno Reservoir	WMA	6	12	6056.2(L)01
36N	26W	22	Glen Lake	FAS	1	56	1248.1(01)

Town-ship	Range	Sec.	Site Name	Site Type	Region	County	File #
36N	50E	10	Whitetail Reservoir	FAS	6	37	6301.2(E)01
36N	50E	10	Whitetail Reservoir	FAS	6	37	6301.1(01)
37N	9E	1	Lost River	WMA	6	12	6150.1(01)
37N	9E	2	Lost River	WMA	6	12	6150.1(01)
37N	9E	3	Lost River	WMA	6	12	6150.1(01)
37N	10E	4	Lost River	WMA	6	12	6150.1(01)
37N	10E	5	Lost River	WMA	6	12	6150.1(01)
37N	10E	6	Lost River	WMA	6	12	6150.1(01)
37N	10E	7	Lost River	WMA	6	12	6150.1(01)
37N	10E	8	Lost River	WMA	6	12	6150.1(01)
37N	10E	9	Lost River	WMA	6	12	6150.1(01)
37N	10E	10	Lost River	WMA	6	12	6150.1(01)
37N	10E	14	Lost River	WMA	6	12	6150.1(01)
37N	10E	15	Lost River	WMA	6	12	6150.1(01)
37N	20E	1	Gordon Cattle CE	WCE	6	24	6082.3(01)
37N	20E	12	Gordon Cattle CE	WCE	6	24	6082.3(01)
37N	20E	13	Gordon Cattle CE	WCE	6	24	6082.3(01)
37N	20E	24	Gordon Cattle CE	WCE	6	24	6082.3(01)
37N	21E	1	Gordon Cattle CE	WCE	6	24	6082.3(01)
37N	21E	2	Gordon Cattle CE	WCE	6	24	6082.3(01)
37N	21E	5	Gordon Cattle CE	WCE	6	24	6082.3(01)
37N	21E	6	Gordon Cattle CE	WCE	6	24	6082.3(01)
37N	21E	7	Gordon Cattle CE	WCE	6	24	6082.3(01)
37N	21E	8	Gordon Cattle CE	WCE	6	24	6082.3(01)
37N	21E	9	Gordon Cattle CE	WCE	6	24	6082.3(01)
37N	21E	10	Gordon Cattle CE	WCE	6	24	6082.3(01)
37N	21E	11	Gordon Cattle CE	WCE	6	24	6082.3(01)
37N	21E	13	Gordon Cattle CE	WCE	6	24	6082.3(01)
37N	21E	14	Gordon Cattle CE	WCE	6	24	6082.3(01)
37N	21E	15	Gordon Cattle CE	WCE	6	24	6082.3(01)
37N	21E	17	Gordon Cattle CE	WCE	6	24	6082.3(01)
37N	21E	18	Gordon Cattle CE	WCE	6	24	6082.3(01)
37N	21E	20	Gordon Cattle CE	WCE	6	24	6082.3(01)
37N	21E	21	Gordon Cattle CE	WCE	6	24	6082.3(01)
37N	21E	22	Gordon Cattle CE	WCE	6	24	6082.3(01)
37N	21E	23	Gordon Cattle CE	WCE	6	24	6082.3(01)
37N	21E	24	Gordon Cattle CE	WCE	6	24	6082.3(01)
37N	21E	25	Gordon Cattle CE	WCE	6	24	6082.3(01)
37N	21E	26	Gordon Cattle CE	WCE	6	24	6082.3(01)
37N	21E	27	Gordon Cattle CE	WCE	6	24	6082.3(01)
37N	21E	28	Gordon Cattle CE	WCE	6	24	6082.3(01)
37N	21E	29	Gordon Cattle CE	WCE	6	24	6082.3(01)
37N	21E	30	Gordon Cattle CE	WCE	6	24	6082.3(01)
37N	21E	34	Gordon Cattle CE	WCE	6	24	6082.3(01)
37N	21E	35	Gordon Cattle CE	WCE	6	24	6082.3(01)
37N	26W	6	Kootenai/Woods Ranch	WMA	1	56	1115.1(01)
37N	26W	6	Kootenai/Woods Ranch	WMA	1	56	1115.7(B)03
37N	26W	7	Kootenai/Woods Ranch	WMA	1	56	1115.7(B)03
37N	26W	7	Kootenai/Woods Ranch	WMA	1	56	1115.6(A)01
37N	26W	7	Kootenai/Woods Ranch	WMA	1	56	1115.1(01)
37N	26W	7	Kootenai/Woods Ranch	WMA	1	56	1115.1(02)
37N	26W	8	Kootenai/Woods Ranch	WMA	1	56	1115.6(A)01
37N	26W	8	Kootenai/Woods Ranch	WMA	1	56	1115.7(B)03
37N	26W	8	Kootenai/Woods Ranch	WMA	1	56	1115.1(01)
37N	26W	18	Kootenai/Woods Ranch	WMA	1	56	1115.6(A)01
37N	26W	18	Kootenai/Woods Ranch	WMA	1	56	1115.7(B)03
37N	26W	18	Kootenai/Woods Ranch	WMA	1	56	1115.1(01)
37N	27W	1	Kootenai/Woods Ranch	WMA	1	56	1115.1(01)
37N	27W	1	Kootenai/Woods Ranch	WMA	1	56	1115.7(B)03

Town-ship	Range	Sec.	Site Name	Site Type	Region	County	File #
37N	27W	1	Kootenai/Woods Ranch	WMA	1	56	1115.1(03)
37N	27W	12	Kootenai/Woods Ranch	WMA	1	56	1115.6(A)01
37N	27W	12	Kootenai/Woods Ranch	WMA	1	56	1115.1(01)
37N	27W	12	Kootenai/Woods Ranch	WMA	1	56	1115.7(B)03
37N	27W	13	Kootenai/Woods Ranch	WMA	1	56	1115.7(B)03
37N	27W	13	Kootenai/Woods Ranch	WMA	1	56	1115.1(01)
37N	27W	20	Murray Springs Fish Hatchery	HTC	1	56	1240.2(L)01
37N	27W	21	Sophie Lake	FAS	1	56	1711.1(01)
37N	27W	21	Sophie Lake	FAS	1	56	1711.1(02)
37N	27W	21	Tetrault Lake	FAS	1	56	1309.1(02)
37N	27W	22	Moran Lake	FAS	1	56	1331.2(E)01
37N	27W	23	Dancing Prairie CE	WCE	1	56	1065.3(01)
37N	27W	26	Dancing Prairie CE	WCE	1	56	1065.3(01)
37N	27W	27	Tetrault Lake	FAS	1	56	1309.1(01)
37N	28W	3	Kootenai/West	WMA	1	56	1110.1(01)
37N	28W	4	Kootenai/West	WMA	1	56	1110.1(01)
37N	28W	10	Kootenai/West	WMA	1	56	1110.1(01)
37N	28W	11	Kootenai/West	WMA	1	56	1110.1(01)
37N	28W	14	Kootenai/West	WMA	1	56	1110.1(01)

Discover Montana's Ecosystems!

MONTANA DEPARTMENT OF FISH, WILDLIFE AND PARKS
ACTIVE SITES AND PROPERTIES - FEBRUARY 2015

SITE NAME	SITE #	SITE TYPE CLASSIFICATION	REGION
DEPARTMENT ADMINISTRATIVE SITES			
Als Office	9035	ADMINISTRATIVE SITE (ADM)	9
Billings Airport Hangar	5002	ADMINISTRATIVE SITE (ADM)	5
Billings Reg. Hdqtrs.	5003	ADMINISTRATIVE SITE (ADM)	5
Bozeman Reg. Hdqtrs.	3002	ADMINISTRATIVE SITE (ADM)	3
Butte Area Office	3017	ADMINISTRATIVE SITE (ADM)	3
Choteau Offices	4008	ADMINISTRATIVE SITE (ADM)	4
Conrad Office	4009	ADMINISTRATIVE SITE (ADM)	4
Dillon Offices	3016	ADMINISTRATIVE SITE (ADM)	3
Glasgow Regional Headquarters	6001	ADMINISTRATIVE SITE (ADM)	6
Havre Area Resource Office	6007	ADMINISTRATIVE SITE (ADM)	6
Helena Airport Hangar	9004	ADMINISTRATIVE SITE (ADM)	9
Helena Headquarters	9018	ADMINISTRATIVE SITE (ADM)	9
Helena Warehouse	9009	ADMINISTRATIVE SITE (ADM)	9
Kalispell Reg. Headquarters	1005	ADMINISTRATIVE SITE (ADM)	1
Lewistown Area Office	4010	ADMINISTRATIVE SITE (ADM)	4
Libby Office	1003	ADMINISTRATIVE SITE (ADM)	1
Miles City Reg. Hdqtrs.	7002	ADMINISTRATIVE SITE (ADM)	7
Missoula Regional Headquarters	2007	ADMINISTRATIVE SITE (ADM)	2
Philipsburg Office	2010	ADMINISTRATIVE SITE (ADM)	2
R-7 Storage	7010	ADMINISTRATIVE SITE (ADM)	7
Snowmobile Bridges Statewide	9805	ADMINISTRATIVE SITE (ADM)	9
Statewide Oil and Gas Admin.	9898	ADMINISTRATIVE SITE (ADM)	9
Statewide Sikes Act MOUs	9800	ADMINISTRATIVE SITE (ADM)	9
West Yellowstone Warden Residence Permit	3125	ADMINISTRATIVE SITE/ENFORCEMENT (ADME)	3
Fort Peck Office	6002	ADMINISTRATIVE SITE - FISHERIES DIVISION (ADMF)	6
Libby Field Station	1002	ADMINISTRATIVE SITE - FISHERIES DIVISION (ADMF)	1
Statewide Water Rights/Leases	9815	ADMINISTRATIVE SITE - FISHERIES DIVISION (ADMF)	9
Augusta Checking Station	4014	ADMINISTRATIVE SITE - WILDLIFE DIVISION (ADMW)	4
Statewide Waterfowl Habitat ES	9810	ADMINISTRATIVE SITE - WILDLIFE DIVISION (ADMW)	9
Sun River HDQ	4028	ADMINISTRATIVE SITE - WILDLIFE DIVISION (ADMW)	4
Willow Creek Patrol Camp	4017	ADMINISTRATIVE SITE - WILDLIFE DIVISION (ADMW)	4
Blackfoot Telephone Cooperative	9850	MISCELLANEOUS (MISC)	9
Canyon Resources Minerals	9000	MISCELLANEOUS (MISC)	9
Itch-Kep-Pe	5335	MISCELLANEOUS (MISC)	5
MT Agri. Ctr. & Museum NGP	4602	MISCELLANEOUS (MISC)	4
Marlowe Springs	1302	MISCELLANEOUS (MISC)	1
Royal Teton Ranch Bison Corridor	3130	MISCELLANEOUS (MISC)	3
Statewide LWCF Conversion	9820	MISCELLANEOUS (MISC)	9
Virginia City	9600	MISCELLANEOUS (MISC)	9
PARKS DIVISION SITES			
Alberton Gorge Recreation Corridor	2800	AFFILIATED LANDS/PARKS (AFLP)	2
Alberton Gorge Recreation Corridor/Ralph's Takeout	2805	AFFILIATED LANDS/PARKS (AFLP)	2
Centennial Acre II - Ag.	6601	AFFILIATED LANDS/PARKS (AFLP)	6
Deep Creek	2246	AFFILIATED LANDS/PARKS (AFLP)	2
East Gallatin	3575	AFFILIATED LANDS/PARKS (AFLP)	3
Elk Park Snowmobile Parking	3800	AFFILIATED LANDS/PARKS (AFLP)	3
Glendive Community Shooting Range	7720	AFFILIATED LANDS/PARKS (AFLP)	7
Great Falls Shooting Sports Complex	4810	AFFILIATED LANDS/PARKS (AFLP)	4
Indian Road	3310	AFFILIATED LANDS/PARKS (AFLP)	3
Lake Josephine	5565	AFFILIATED LANDS/PARKS (AFLP)	5
Little Bitterroot Lake Park	1503	AFFILIATED LANDS/PARKS (AFLP)	1
Whittecar Rifle Range	2551	AFFILIATED LANDS/PARKS (AFLP)	2
Wilson Donation	4805	AFFILIATED LANDS/PARKS (AFLP)	4

MONTANA DEPARTMENT OF FISH, WILDLIFE AND PARKS
ACTIVE SITES AND PROPERTIES - FEBRUARY 2015

SITE NAME	SITE #	SITE TYPE CLASSIFICATION	REGION
PARKS DIVISION SITES – Continued			
Ackley Lake	4226	STATE PARK (SP)	4
Anaconda Smoke Stack	2576	STATE PARK (SP)	2
Bannack	3501	STATE PARK (SP)	3
Beaverhead Rock	3502	STATE PARK (SP)	3
Beavertail Hill	2543	STATE PARK (SP)	2
Black Sandy	3566	STATE PARK (SP)	3
Brush Lake	6505	STATE PARK (SP)	6
Chief Plenty Coups	5507	STATE PARK (SP)	5
Clark's Lookout	3574	STATE PARK (SP)	3
Cooney	5541	STATE PARK (SP)	5
Council Grove	2560	STATE PARK (SP)	2
Elkhorn	3511	STATE PARK (SP)	3
First Peoples Buffalo Jump	4548	STATE PARK (SP)	4
Fish Creek	2171	STATE PARK (SP)	2
Flathead Lake/Big Arm	1512	STATE PARK (SP)	1
Flathead Lake/Finley Point	1510	STATE PARK (SP)	1
Flathead Lake/Wayfarers	1540	STATE PARK (SP)	1
Flathead Lake/West Shore	1529	STATE PARK (SP)	1
Flathead Lake/Wild Horse Is	1558	STATE PARK (SP)	1
Flathead Lake/Yellow Bay	1531	STATE PARK (SP)	1
Fort Owen	2513	STATE PARK (SP)	2
Frenchtown Pond	2549	STATE PARK (SP)	2
Giant Springs	4500	STATE PARK (SP)	4
Granite	2550	STATE PARK (SP)	2
Greycliff Prairie Dog Town	5552	STATE PARK (SP)	5
Hell Creek	7700	STATE PARK (SP)	7
Lake Elmo	5570	STATE PARK (SP)	5
Lake Mary Ronan	1535	STATE PARK (SP)	1
Les Mason Park	1571	STATE PARK (SP)	1
Lewis & Clark Heritage Greenway CE	4502	STATE PARK (SP)	4
Lewis and Clark Caverns	3518	STATE PARK (SP)	3
Logan	1539	STATE PARK (SP)	1
Lone Pine	1525	STATE PARK (SP)	1
Lone Pine - Upper Foy Lake	1519	STATE PARK (SP)	1
Lost Creek	2520	STATE PARK (SP)	2
Madison Buffalo Jump	3534	STATE PARK (SP)	3
Makoshika	7500	STATE PARK (SP)	7
Marias River	4176	STATE PARK (SP)	4
Medicine Rocks	7501	STATE PARK (SP)	7
Milltown	2600	STATE PARK (SP)	2
Missouri Headwaters	3523	STATE PARK (SP)	3
North Shore Flathead Lake	1720	STATE PARK (SP)	1
North Shore Missouri River CE	4510	STATE PARK (SP)	4
PPL Great Falls	4505	STATE PARK (SP)	4
Painted Rocks	2525	STATE PARK (SP)	2
Pictograph Cave	5516	STATE PARK (SP)	5
Pirogue Island	7502	STATE PARK (SP)	7
Placid Lake	2555	STATE PARK (SP)	2
Rosebud Battlefield	7601	STATE PARK (SP)	7
Salmon Lake	2556	STATE PARK (SP)	2
Sluice Boxes	4559	STATE PARK (SP)	4
Smith River/Black Butte Boat Camp	4750	STATE PARK (SP)	4
Smith River/Camp Baker	4710	STATE PARK (SP)	4
Smith River/Crow's Foot	4720	STATE PARK (SP)	4
Smith River/Deep Creek Bend	4745	STATE PARK (SP)	4
Smith River/Deep Creek CE	4747	STATE PARK (SP)	4
Smith River/Eden Bridge	4705	STATE PARK (SP)	4
Smith River/Fraunhofer	4730	STATE PARK (SP)	4
Smith River/Givens Gulch Boat Camp	4249	STATE PARK (SP)	4
Smith River/In-Lieu Boat Camp	4700	STATE PARK (SP)	4
Smith River/Lower Spring Creek	4266	STATE PARK (SP)	4
Smith River/Meadow Bend	4735	STATE PARK (SP)	4
Smith River/Parker Flat Boat Camp	4740	STATE PARK (SP)	4
Smith River/Rattlesnake Bend Boat Camp	4415	STATE PARK (SP)	4
Smith River/Ridgetop Boat Camp	4420	STATE PARK (SP)	4
Smith River/Robertson Homestead	4715	STATE PARK (SP)	4
Smith River/Sheep Creek Butte Boat Camp	4270	BOAT CAMP (BC)	4
Smith River/Snowbush	4725	STATE PARK (SP)	4
Smith River/Spring Creek Boat Camp	4265	STATE PARK (SP)	4
Smith River/Staigmiller Boat Camp	4425	STATE PARK (SP)	4
Smith River/Syringa	4255	STATE PARK (SP)	4
Smith River/Trout Creek Boat Camp	4250	STATE PARK (SP)	4
Spring Meadow Lake	3567	STATE PARK (SP)	3
Sulphur Springs CE	4610	STATE PARK (SP)	4
Thompson Falls	1528	STATE PARK (SP)	1
Tongue River Reservoir	7503	STATE PARK (SP)	7
Tower Rock	4650	STATE PARK (SP)	4
Travelers' Rest	2530	STATE PARK (SP)	2
Travelers' Rest CE	2535	STATE PARK (SP)	2
Whitefish Lake	1530	STATE PARK (SP)	1
Yellowstone River	5095	STATE PARK (SP)	5

MONTANA DEPARTMENT OF FISH, WILDLIFE AND PARKS
ACTIVE SITES AND PROPERTIES - FEBRUARY 2015

SITE NAME	SITE #	SITE TYPE CLASSIFICATION	REGION
FISHERIES DIVISION SITES			
Ashley Creek Stream Gauge	1840	AFFILIATED LANDS/FISHERIES (AFLF)	1
Bootjack Lake	1831	AFFILIATED LANDS/FISHERIES (AFLF)	1
Bozeman Pond	3001	AFFILIATED LANDS/FISHERIES (AFLF)	3
Clearwater R. Fish Barrier	2116	AFFILIATED LANDS/FISHERIES (AFLF)	2
Kootenai Falls	1335	AFFILIATED LANDS/FISHERIES (AFLF)	1
Kuester Reservoir	6302	AFFILIATED LANDS/FISHERIES (AFLF)	6
Laurel Pond	5800	AFFILIATED LANDS/FISHERIES (AFLF)	5
Marshall Creek Fish Ladder	2240	AFFILIATED LANDS/FISHERIES (AFLF)	2
Mayor's Landing	3801	AFFILIATED LANDS/FISHERIES (AFLF)	3
Missouri Rec Rd/Dearborn Bridge	4357	AFFILIATED LANDS/FISHERIES (AFLF)	4
Powder River Depot	7600	AFFILIATED LANDS/FISHERIES (AFLF)	7
Riverside Park Boat Ramp	5370	AFFILIATED LANDS/FISHERIES (AFLF)	5
Three Forks Ponds	3270	AFFILIATED LANDS/FISHERIES (AFLF)	3
Green Hollow II	3202	BROOD POND (BP)	3
Red Rock River Ranch Reservoir	3203	BROOD POND (BP)	3
Republican Fish Screen	2235	FISH TRAP (FT)	2
Willow Creek Fish Trap	3200	FISH TRAP (FT)	3
Big Springs Trout Hatchery	4102	HATCHERY (HTC)	4
Bluewater Springs Trt. Htchry.	5105	HATCHERY (HTC)	5
Flathead Lake Salmon Hatchery	1208	HATCHERY (HTC)	1
Fort Peck Hatchery Residence	6205	HATCHERY (HTC)	6
Georgetown Lake	2293	HATCHERY (HTC)	2
Giant Springs Trout Hatchery	4200	HATCHERY (HTC)	4
Haypress Lakes Brood Station	3201	HATCHERY (HTC)	3
Jocko River Trout Hatchery	1204	HATCHERY (HTC)	1
Lone Lake	1206	HATCHERY (HTC)	1
Lore Lake Spawning Station	1210	HATCHERY (HTC)	1
Miles City Fish Hatchery	7200	HATCHERY (HTC)	7
Pike Marsh	7201	HATCHERY (HTC)	7
Rogers Lake Spawn Station	1213	HATCHERY (HTC)	1
Rose Creek Hatchery Site	1211	HATCHERY (HTC)	1
Saco Rearing Ponds	6200	HATCHERY (HTC)	6
Sekokini Springs	1835	HATCHERY (HTC)	1
Washoe Park Trout Hatchery	2101	HATCHERY (HTC)	2
Yellowstone River Trt. Htchry.	5109	HATCHERY (HTC)	5
Foys Bend	1190	FISHERIES CONSERVATION AREA	1
Hay Creek	1085	FISHERIES CONSERVATION AREA	1
Medicine Tree	2380	FISHERIES CONSERVATION AREA	2
North Swan Valley	1168	FISHERIES CONSERVATION AREA	1
Osprey View	1180	FISHERIES CONSERVATION AREA	1
Otter Island	1195	FISHERIES CONSERVATION AREA	1
Pompey's Pillar	5365	FISHERIES CONSERVATION AREA	5
Wood Lot	2485	FISHERIES CONSERVATION AREA	2
Biresch/FVLT CE	2122	FISHERIES CONSERVATION EASEMENT	2
Blackfoot River CE	2735	FISHERIES CONSERVATION EASEMENT	2
Burleigh CE	4065	FISHERIES CONSERVATION EASEMENT	4
Elliot-McKinstry CE	2228	FISHERIES CONSERVATION EASEMENT	2
Lost Creek Corridor CE	2058	FISHERIES CONSERVATION EASEMENT	2
Machler CE	4070	FISHERIES CONSERVATION EASEMENT	4
Mill Creek CE	3127	FISHERIES CONSERVATION EASEMENT	3
Murnik-Stasny CE	2490	FISHERIES CONSERVATION EASEMENT	2
North Chamberlain CE	2120	FISHERIES CONSERVATION EASEMENT	2
Sinelnik CE	2227	FISHERIES CONSERVATION EASEMENT	2
Sunny Slope Grazing Association	2126	FISHERIES CONSERVATION EASEMENT	2
Sunset Hill CE	2124	FISHERIES CONSERVATION EASEMENT	2
Swan River CE	1130	FISHERIES CONSERVATION EASEMENT	1
West Swan Valley CE	1132	FISHERIES CONSERVATION EASEMENT	1
Absaroka	5265	FISHING ACCESS SITE (FAS)	5
Alberton Gorge Recreation Corridor/Lower Osprey	2820	FISHING ACCESS SITE (FAS)	2
Alberton Gorge Recreation Corridor/Middle Osprey	2815	FISHING ACCESS SITE (FAS)	2
Alberton Gorge Recreation Corridor/Upper Osprey	2810	FISHING ACCESS SITE (FAS)	2
Alder Bridge	3329	FISHING ACCESS SITE (FAS)	3
Alkali Creek	6320	FISHING ACCESS SITE (FAS)	6
Amelia Island	7299	FISHING ACCESS SITE (FAS)	7
Angevine	2382	FISHING ACCESS SITE (FAS)	2
Arapooish	5270	FISHING ACCESS SITE (FAS)	5
Arod Lake	4222	FISHING ACCESS SITE (FAS)	4
Axolotl Lakes	3297	FISHING ACCESS SITE (FAS)	3
Axtell Bridge	3330	FISHING ACCESS SITE (FAS)	3
Bailey Reservoir	6325	FISHING ACCESS SITE (FAS)	6
Bass Creek	2270	FISHING ACCESS SITE (FAS)	2
Bean Lake	4234	FISHING ACCESS SITE (FAS)	4
Bearmouth	2280	FISHING ACCESS SITE (FAS)	2
Bearpaw Lake	6306	FISHING ACCESS SITE (FAS)	6
Beaver Lake	1280	FISHING ACCESS SITE (FAS)	1
Beaver Lodge	5238	FISHING ACCESS SITE (FAS)	5
Beavertail Pond	2356	FISHING ACCESS SITE (FAS)	2
Bell Crossing	2290	FISHING ACCESS SITE (FAS)	2
Big Bend	4349	FISHING ACCESS SITE (FAS)	4
Big Casino Reservoir	4260	FISHING ACCESS SITE (FAS)	4
Big Eddy	2250	FISHING ACCESS SITE (FAS)	2
Big Fork	1311	FISHING ACCESS SITE (FAS)	1
Big Horn	5267	FISHING ACCESS SITE (FAS)	5
Big Pine	2207	FISHING ACCESS SITE (FAS)	2
Big Rock	5203	FISHING ACCESS SITE (FAS)	5
Bitterroot North	2262	FISHING ACCESS SITE (FAS)	2
Bitterroot River Parcel 4	2258	FISHING ACCESS SITE (FAS)	2
Bitterroot River Parcel 4A-6	2256	FISHING ACCESS SITE (FAS)	2
Bitterroot River Parcel 4A-7	2257	FISHING ACCESS SITE (FAS)	2
Bitterroot River Parcel 5	2259	FISHING ACCESS SITE (FAS)	2
Bjornberg Bridge	6304	FISHING ACCESS SITE (FAS)	6

MONTANA DEPARTMENT OF FISH, WILDLIFE AND PARKS
ACTIVE SITES AND PROPERTIES - FEBRUARY 2015

SITE NAME	SITE #	SITE TYPE CLASSIFICATION	REGION
FISHERIES DIVISION SITES			
Black Bridge	7320	FISHING ACCESS SITE (FAS)	7
Black Diamond	5255	FISHING ACCESS SITE (FAS)	5
Black's Ford	3340	FISHING ACCESS SITE (FAS)	3
Blackbird	3335	FISHING ACCESS SITE (FAS)	3
Blackfoot Corridor 2010 Agr.	2740	FISHING ACCESS SITE (FAS)	2
Blackfoot Corridor/Six Stall	2743	FISHING ACCESS SITE (FAS)	2
Blacktail Meadows	3274	FISHING ACCESS SITE (FAS)	3
Blanchard Lake	1257	FISHING ACCESS SITE (FAS)	1
Bonfield	7313	FISHING ACCESS SITE (FAS)	7
Boulder Forks	5275	FISHING ACCESS SITE (FAS)	5
Bratten	5235	FISHING ACCESS SITE (FAS)	5
Brewery Flats	4242	FISHING ACCESS SITE (FAS)	4
Brewery Flats North	4290	FISHING ACCESS SITE (FAS)	4
Bridger	5405	FISHING ACCESS SITE (FAS)	5
Bridger Bend	5291	FISHING ACCESS SITE (FAS)	5
Broadus Bridge	7312	FISHING ACCESS SITE (FAS)	7
Broadview Pond	5212	FISHING ACCESS SITE (FAS)	5
Brown's Lake	2420	FISHING ACCESS SITE (FAS)	2
Brownes Bridge	3345	FISHING ACCESS SITE (FAS)	3
Buckhouse Bridge	2295	FISHING ACCESS SITE (FAS)	2
Buffalo Jump	5280	FISHING ACCESS SITE (FAS)	5
Buffalo Mirage	5285	FISHING ACCESS SITE (FAS)	5
Bull Pasture	4412	FISHING ACCESS SITE (FAS)	4
Bull Springs	5290	FISHING ACCESS SITE (FAS)	5
Bundy Bridge	5430	FISHING ACCESS SITE (FAS)	5
Burnt Tree Hole	3350	FISHING ACCESS SITE (FAS)	3
Bynum Reservoir	4289	FISHING ACCESS SITE (FAS)	4
Cameron Bridge	3253	FISHING ACCESS SITE (FAS)	3
Captain Clark	5295	FISHING ACCESS SITE (FAS)	5
Cardwell	3256	FISHING ACCESS SITE (FAS)	3
Carroll Trail	4490	FISHING ACCESS SITE (FAS)	4
Carter Ferry	4221	FISHING ACCESS SITE (FAS)	4
Carter's Bridge	3355	FISHING ACCESS SITE (FAS)	3
Castle Rock	5300	FISHING ACCESS SITE (FAS)	5
Causeway	3261	FISHING ACCESS SITE (FAS)	3
Cedar Meadow	2335	FISHING ACCESS SITE (FAS)	2
Cherry River	3250	FISHING ACCESS SITE (FAS)	3
Chicory	3360	FISHING ACCESS SITE (FAS)	3
Chief Looking Glass	2275	FISHING ACCESS SITE (FAS)	2
Clarks Fork of the Yellowstone	5425	FISHING ACCESS SITE (FAS)	5
Clearwater Crossing	2064	FISHING ACCESS SITE (FAS)	2
Cliff Swallow	5305	FISHING ACCESS SITE (FAS)	5
Cobblestone	3365	FISHING ACCESS SITE (FAS)	3
Cole Ponds	6300	FISHING ACCESS SITE (FAS)	6
Corrals	3370	FISHING ACCESS SITE (FAS)	3
Corrick's River Bend	2720	FISHING ACCESS SITE (FAS)	2
Corwin Springs	3375	FISHING ACCESS SITE (FAS)	3
Cottonwood Grove	4445	FISHING ACCESS SITE (FAS)	4
Crystal Cross	3272	FISHING ACCESS SITE (FAS)	3
Culbertson Bridge	6311	FISHING ACCESS SITE (FAS)	6
Cyr Bridge	2315	FISHING ACCESS SITE (FAS)	2
Dailey Lake	3233	FISHING ACCESS SITE (FAS)	3
Damselfly	3337	FISHING ACCESS SITE (FAS)	3
Darby Bridge	2287	FISHING ACCESS SITE (FAS)	2
Deadman's Basin	5509	FISHING ACCESS SITE (FAS)	5
Deep Creek	2247	FISHING ACCESS SITE (FAS)	2
Demmons	2460	FISHING ACCESS SITE (FAS)	2
Diamond Willow	7310	FISHING ACCESS SITE (FAS)	7
Drouillard	3385	FISHING ACCESS SITE (FAS)	3
Drummond	2495	FISHING ACCESS SITE (FAS)	2
Dry Creek	2320	FISHING ACCESS SITE (FAS)	2
Ducharme	1312	FISHING ACCESS SITE (FAS)	1
Duck Creek	6310	FISHING ACCESS SITE (FAS)	6
Duck Creek Bridge	5400	FISHING ACCESS SITE (FAS)	5
Dunes	4346	FISHING ACCESS SITE (FAS)	4
Eagle Island	4495	FISHING ACCESS SITE (FAS)	4
East River Bridge	5260	FISHING ACCESS SITE (FAS)	5
Echo Lake	1355	FISHING ACCESS SITE (FAS)	1
Eight Mile Ford	3390	FISHING ACCESS SITE (FAS)	3
Elk Island	7048	FISHING ACCESS SITE (FAS)	7
Elmo	1499	FISHING ACCESS SITE (FAS)	1
Emigrant	3395	FISHING ACCESS SITE (FAS)	3
Emigrant West	3396	FISHING ACCESS SITE (FAS)	3
Ennis	3400	FISHING ACCESS SITE (FAS)	3
Erskine	2325	FISHING ACCESS SITE (FAS)	2
Erwin Bridge	3405	FISHING ACCESS SITE (FAS)	3
Eureka Reservoir	4277	FISHING ACCESS SITE (FAS)	4
Faber Reservoir	6305	FISHING ACCESS SITE (FAS)	6
Fairweather	3221	FISHING ACCESS SITE (FAS)	3

MONTANA DEPARTMENT OF FISH, WILDLIFE AND PARKS
ACTIVE SITES AND PROPERTIES - FEBRUARY 2015

SITE NAME	SITE #	SITE TYPE CLASSIFICATION	REGION
FISHERIES DIVISION SITES – Continued			
Fallon Bridge	7303	FISHING ACCESS SITE (FAS)	7
Far West	7316	FISHING ACCESS SITE (FAS)	7
Fireman's Point	5201	FISHING ACCESS SITE (FAS)	5
Fishtrap Creek	3410	FISHING ACCESS SITE (FAS)	3
Flatiron Ridge	1307	FISHING ACCESS SITE (FAS)	1
Florence Bridge	2305	FISHING ACCESS SITE (FAS)	2
Florence Bridge North	2310	FISHING ACCESS SITE (FAS)	2
Forest Cooper	2283	FISHING ACCESS SITE (FAS)	2
Forest Grove	2330	FISHING ACCESS SITE (FAS)	2
Forks	2340	FISHING ACCESS SITE (FAS)	2
Fort Peck Dredge Cuts	6307	FISHING ACCESS SITE (FAS)	6
Fort Shaw	4288	FISHING ACCESS SITE (FAS)	4
Four Corners	3415	FISHING ACCESS SITE (FAS)	3
Free River	3420	FISHING ACCESS SITE (FAS)	3
Fresno Tailwater	6303	FISHING ACCESS SITE (FAS)	6
Gallatin Forks	3425	FISHING ACCESS SITE (FAS)	3
Gartside	7309	FISHING ACCESS SITE (FAS)	7
General Custer	5310	FISHING ACCESS SITE (FAS)	5
George Grant Memorial	3380	FISHING ACCESS SITE (FAS)	3
Gillies Bridge	2395	FISHING ACCESS SITE (FAS)	2
Glasgow Base Pond	6308	FISHING ACCESS SITE (FAS)	6
Glen	3430	FISHING ACCESS SITE (FAS)	3
Glen Lake	1248	FISHING ACCESS SITE (FAS)	1
Grannis	3457	FISHING ACCESS SITE (FAS)	3
Grant Marsh	5076	FISHING ACCESS SITE (FAS)	5
Grasshopper	3372	FISHING ACCESS SITE (FAS)	3
Greenwood Bottoms	3435	FISHING ACCESS SITE (FAS)	3
Grey Bear	5315	FISHING ACCESS SITE (FAS)	5
Grey Owl	3440	FISHING ACCESS SITE (FAS)	3
Greycliff	3285	FISHING ACCESS SITE (FAS)	3
Gritty Stone	5338	FISHING ACCESS SITE (FAS)	5
Hannon Memorial	2285	FISHING ACCESS SITE (FAS)	2
Harlowton	5428	FISHING ACCESS SITE (FAS)	5
Harper's Bridge	2437	FISHING ACCESS SITE (FAS)	2
Harper's Lake	2255	FISHING ACCESS SITE (FAS)	2
Harrison Lake	3205	FISHING ACCESS SITE (FAS)	3
Harry Morgan	2345	FISHING ACCESS SITE (FAS)	2
Hatchery	4110	FISHING ACCESS SITE (FAS)	4
Helena Valley Reservoir	3300	FISHING ACCESS SITE (FAS)	3
Hell's Canyon	3278	FISHING ACCESS SITE (FAS)	3
Henneberry	3243	FISHING ACCESS SITE (FAS)	3
High Bridge	3445	FISHING ACCESS SITE (FAS)	3
High Road	3450	FISHING ACCESS SITE (FAS)	3
Highway 89 Bridge	3455	FISHING ACCESS SITE (FAS)	3
Hollecker Pond	7300	FISHING ACCESS SITE (FAS)	7
Holmgren Ranch	5415	FISHING ACCESS SITE (FAS)	5
Homestead Isle	5320	FISHING ACCESS SITE (FAS)	5
Horseshoe Lake/Ferndale	1334	FISHING ACCESS SITE (FAS)	1
Horsethief Station	5325	FISHING ACCESS SITE (FAS)	5
Hruska	4295	FISHING ACCESS SITE (FAS)	4
Indian Fort	5330	FISHING ACCESS SITE (FAS)	5
Intake Dam	7302	FISHING ACCESS SITE (FAS)	7
Island Lake	1290	FISHING ACCESS SITE (FAS)	1
Jeffrey's Landing	5420	FISHING ACCESS SITE (FAS)	5
Johnson Reservoir	7260	FISHING ACCESS SITE (FAS)	7
Johnsrud Park	2700	FISHING ACCESS SITE (FAS)	2
K. Ross Toole	2355	FISHING ACCESS SITE (FAS)	2
Kalsta Bridge	3460	FISHING ACCESS SITE (FAS)	3
Kelly Island	2350	FISHING ACCESS SITE (FAS)	2
Kinsey Bridge	7311	FISHING ACCESS SITE (FAS)	7
Kirk Wildlife Refuge	3465	FISHING ACCESS SITE (FAS)	3
Kohrs Bend	2360	FISHING ACCESS SITE (FAS)	2
Kokanee Bend	1337	FISHING ACCESS SITE (FAS)	1
Kona Bridge	2348	FISHING ACCESS SITE (FAS)	2
Kookoosint	1350	FISHING ACCESS SITE (FAS)	1
Kountz Bridge	3470	FISHING ACCESS SITE (FAS)	3
Lake Helena	3303	FISHING ACCESS SITE (FAS)	3
Largent's Bend	4282	FISHING ACCESS SITE (FAS)	4
Lazy KB	4293	FISHING ACCESS SITE (FAS)	4
Lewis and Clark	6312	FISHING ACCESS SITE (FAS)	6
Limespur	3255	FISHING ACCESS SITE (FAS)	3
Lincoln Canyon	2365	FISHING ACCESS SITE (FAS)	2
Little Blackfoot	2381	FISHING ACCESS SITE (FAS)	2
Little Muddy Creek	4340	FISHING ACCESS SITE (FAS)	4
Loch Leven	3475	FISHING ACCESS SITE (FAS)	3
Logan	3322	FISHING ACCESS SITE (FAS)	3
Lolo	2370	FISHING ACCESS SITE (FAS)	2
Loma Bridge	4301	FISHING ACCESS SITE (FAS)	4
Lone Tree	4413	FISHING ACCESS SITE (FAS)	4
Loon Lake/Eureka	1266	FISHING ACCESS SITE (FAS)	1
Loon Lake/Ferndale	1303	FISHING ACCESS SITE (FAS)	1
Low Bridge	3273	FISHING ACCESS SITE (FAS)	3
Lower Carter Pond	4271	FISHING ACCESS SITE (FAS)	4
Lower Smith River	4348	FISHING ACCESS SITE (FAS)	4
Lyon's Bridge	3368	FISHING ACCESS SITE (FAS)	3
Maidenrock	3252	FISHING ACCESS SITE (FAS)	3
Mallard's Landing	5340	FISHING ACCESS SITE (FAS)	5
Mallard's Rest	3480	FISHING ACCESS SITE (FAS)	3
Manuel Lisa	5345	FISHING ACCESS SITE (FAS)	5
Marco Flats	2375	FISHING ACCESS SITE (FAS)	2
Marl Lake	1270	FISHING ACCESS SITE (FAS)	1
Martinsdale Reservoir	4284	FISHING ACCESS SITE (FAS)	4

MONTANA DEPARTMENT OF FISH, WILDLIFE AND PARKS
ACTIVE SITES AND PROPERTIES - FEBRUARY 2015

SITE NAME	SITE #	SITE TYPE CLASSIFICATION	REGION
FISHERIES DIVISION SITES – Continued			
Mayflower Bridge	3485	FISHING ACCESS SITE (FAS)	3
McAtee Bridge	3367	FISHING ACCESS SITE (FAS)	3
McKay Landing	1333	FISHING ACCESS SITE (FAS)	1
McWenneger Slough	1360	FISHING ACCESS SITE (FAS)	1
Meadow Lake	3214	FISHING ACCESS SITE (FAS)	3
Medicine River	4285	FISHING ACCESS SITE (FAS)	4
Mid Canon	4305	FISHING ACCESS SITE (FAS)	4
Milwaukee	3490	FISHING ACCESS SITE (FAS)	3
Missouri Rec Rd/Craig	4350	FISHING ACCESS SITE (FAS)	4
Missouri Rec Rd/Dearborn	4355	FISHING ACCESS SITE (FAS)	4
Missouri Rec Rd/Devils Kitchen	4280	FISHING ACCESS SITE (FAS)	4
Missouri Rec Rd/Hardy Bridge	4360	FISHING ACCESS SITE (FAS)	4
Missouri Rec Rd/Lichen Cliff	4365	FISHING ACCESS SITE (FAS)	4
Missouri Rec Rd/Mtn. Palace	4370	FISHING ACCESS SITE (FAS)	4
Missouri Rec Rd/Prewett Creek	4546	FISHING ACCESS SITE (FAS)	4
Missouri Rec Rd/Prickly Pear	4375	FISHING ACCESS SITE (FAS)	4
Missouri Rec Rd/Pullouts	4380	FISHING ACCESS SITE (FAS)	4
Missouri Rec Rd/South Entrance	4385	FISHING ACCESS SITE (FAS)	4
Missouri Rec Rd/Spite Hill	4390	FISHING ACCESS SITE (FAS)	4
Missouri Rec Rd/Stickney Creek	4395	FISHING ACCESS SITE (FAS)	4
Missouri Rec Rd/UNNAMED	4405	FISHING ACCESS SITE (FAS)	4
Missouri Rec Rd/Wolf Ck Bridge	4410	FISHING ACCESS SITE (FAS)	4
Monture	2390	FISHING ACCESS SITE (FAS)	2
Moraine	5355	FISHING ACCESS SITE (FAS)	5
Moran Lake	1331	FISHING ACCESS SITE (FAS)	1
Mountain Acres	4485	FISHING ACCESS SITE (FAS)	4
Myer's Bridge	7308	FISHING ACCESS SITE (FAS)	7
Natural Pier	2265	FISHING ACCESS SITE (FAS)	2
Newlan Creek Reservoir	4263	FISHING ACCESS SITE (FAS)	4
Nilan Reservoir	4296	FISHING ACCESS SITE (FAS)	4
Ninemile Prairie	2705	FISHING ACCESS SITE (FAS)	2
Notch Bottom	3495	FISHING ACCESS SITE (FAS)	3
Old Steel Bridge	1336	FISHING ACCESS SITE (FAS)	1
Otter Creek	5337	FISHING ACCESS SITE (FAS)	5
Paradise	3251	FISHING ACCESS SITE (FAS)	3
Paradise Crossing	1315	FISHING ACCESS SITE (FAS)	1
Parrot Castle	3254	FISHING ACCESS SITE (FAS)	3
Paul's Memorial	1365	FISHING ACCESS SITE (FAS)	1
Pelican	5360	FISHING ACCESS SITE (FAS)	5
Pelican Point	4275	FISHING ACCESS SITE (FAS)	4
Pennington Bridge	3266	FISHING ACCESS SITE (FAS)	3
Petty Creek	2400	FISHING ACCESS SITE (FAS)	2
Piedmont Pond	3497	FISHING ACCESS SITE (FAS)	3
Pine Creek	3257	FISHING ACCESS SITE (FAS)	3
Pine Grove Pond	1250	FISHING ACCESS SITE (FAS)	1
Pipe Organ	3374	FISHING ACCESS SITE (FAS)	3
Poindexter Slough	3206	FISHING ACCESS SITE (FAS)	3
Point of Rocks	3280	FISHING ACCESS SITE (FAS)	3
Poker Joe	2405	FISHING ACCESS SITE (FAS)	2
Powerhouse	3366	FISHING ACCESS SITE (FAS)	3
Pressentine	1340	FISHING ACCESS SITE (FAS)	1
Quartz	2410	FISHING ACCESS SITE (FAS)	2
Queen of the Waters	3258	FISHING ACCESS SITE (FAS)	3
Raynolds' Pass	3260	FISHING ACCESS SITE (FAS)	3
Reed & Bowles	4294	FISHING ACCESS SITE (FAS)	4
River Junction	2260	FISHING ACCESS SITE (FAS)	2
Roche Jaune	7304	FISHING ACCESS SITE (FAS)	7
Rock Creek	6309	FISHING ACCESS SITE (FAS)	6
Rosebud (East Unit)	7701	FISHING ACCESS SITE (FAS)	7
Rosebud (West Unit)	7314	FISHING ACCESS SITE (FAS)	7
Rosebud Isle	5375	FISHING ACCESS SITE (FAS)	5
Ruby Dam	3326	FISHING ACCESS SITE (FAS)	3
Ruby Island	3331	FISHING ACCESS SITE (FAS)	3
Ruby River Sites	3333	FISHING ACCESS SITE (FAS)	3
Russell Gates Memorial	2425	FISHING ACCESS SITE (FAS)	2
Salmon Fly	3259	FISHING ACCESS SITE (FAS)	3
Sappington Bridge	3262	FISHING ACCESS SITE (FAS)	3
Savage Lake	1305	FISHING ACCESS SITE (FAS)	1
School Trust	6313	FISHING ACCESS SITE (FAS)	6
Schwartz Creek	2430	FISHING ACCESS SITE (FAS)	2
Scotty Brown Bridge	2428	FISHING ACCESS SITE (FAS)	2
Selkirk	5225	FISHING ACCESS SITE (FAS)	5
Seven Sisters	7049	FISHING ACCESS SITE (FAS)	7
Sha-Ron	2435	FISHING ACCESS SITE (FAS)	2
Shady Lane Fishing Pond	1345	FISHING ACCESS SITE (FAS)	1
Sheds Bridge	3263	FISHING ACCESS SITE (FAS)	3
Sheep Mountain	3290	FISHING ACCESS SITE (FAS)	3
Sidney Bridge	7275	FISHING ACCESS SITE (FAS)	7
Silver Springs Bridge	3332	FISHING ACCESS SITE (FAS)	3
Silver Star	3264	FISHING ACCESS SITE (FAS)	3
Skyles Lake	1308	FISHING ACCESS SITE (FAS)	1
Slip & Slide	3267	FISHING ACCESS SITE (FAS)	3
Sloway Riverfront	2452	FISHING ACCESS SITE (FAS)	2

MONTANA DEPARTMENT OF FISH, WILDLIFE AND PARKS
ACTIVE SITES AND PROPERTIES - FEBRUARY 2015

SITE NAME	SITE #	SITE TYPE CLASSIFICATION	REGION
FISHERIES DIVISION SITES – Continued			
Smith Lake	1265	FISHING ACCESS SITE (FAS)	1
Smith River	4261	FISHING ACCESS SITE (FAS)	4
Snowden Bridge	6314	FISHING ACCESS SITE (FAS)	6
Somers	1561	FISHING ACCESS SITE (FAS)	1
Sophie Lake	1711	FISHING ACCESS SITE (FAS)	1
South Hills	5250	FISHING ACCESS SITE (FAS)	5
South Sandstone	7315	FISHING ACCESS SITE (FAS)	7
Sportsman's Bridge	1341	FISHING ACCESS SITE (FAS)	1
Sportsman's Park	3325	FISHING ACCESS SITE (FAS)	3
Springdale Bridge	3235	FISHING ACCESS SITE (FAS)	3
St. John's	2440	FISHING ACCESS SITE (FAS)	2
St. Regis	2450	FISHING ACCESS SITE (FAS)	2
Stipek	7285	FISHING ACCESS SITE (FAS)	7
Stuart Mill Bay	2292	FISHING ACCESS SITE (FAS)	2
Sunny Brook Springs	3271	FISHING ACCESS SITE (FAS)	3
Swan River	1285	FISHING ACCESS SITE (FAS)	1
Swinging Bridge	5380	FISHING ACCESS SITE (FAS)	5
Tarkio	2465	FISHING ACCESS SITE (FAS)	2
Tarkio East	2466	FISHING ACCESS SITE (FAS)	2
Teakettle	1342	FISHING ACCESS SITE (FAS)	1
Tetrault Lake	1309	FISHING ACCESS SITE (FAS)	1
Thompson Chain of Lakes	1310	FISHING ACCESS SITE (FAS)	1
Three Dollar Bridge	3276	FISHING ACCESS SITE (FAS)	3
Toston	3320	FISHING ACCESS SITE (FAS)	3
Truly Bridge	4435	FISHING ACCESS SITE (FAS)	4
Tucker Crossing	2300	FISHING ACCESS SITE (FAS)	2
Turah	2455	FISHING ACCESS SITE (FAS)	2
Twelve Mile Dam	7305	FISHING ACCESS SITE (FAS)	7
Two Leggins	5385	FISHING ACCESS SITE (FAS)	5
Ulm Bridge	4347	FISHING ACCESS SITE (FAS)	4
Upper Carter Pond	4272	FISHING ACCESS SITE (FAS)	4
Upper Prickley Pear	4450	FISHING ACCESS SITE (FAS)	4
Upsata Lake	2208	FISHING ACCESS SITE (FAS)	2
Valley Garden	3268	FISHING ACCESS SITE (FAS)	3
Varney Bridge	3204	FISHING ACCESS SITE (FAS)	3
Vigilante	3327	FISHING ACCESS SITE (FAS)	3
Voyagers Rest	5339	FISHING ACCESS SITE (FAS)	5
W W White Memorial	2282	FISHING ACCESS SITE (FAS)	2
Wally Crawford	2475	FISHING ACCESS SITE (FAS)	2
Walstad Memorial	1544	FISHING ACCESS SITE (FAS)	1
Water Birch	5390	FISHING ACCESS SITE (FAS)	5
Weigh Station	2387	FISHING ACCESS SITE (FAS)	2
Weymiller	5410	FISHING ACCESS SITE (FAS)	5
White Bear	4568	FISHING ACCESS SITE (FAS)	4
White Bird	5395	FISHING ACCESS SITE (FAS)	5
Whitefish River	1262	FISHING ACCESS SITE (FAS)	1
Whitetail Reservoir	6301	FISHING ACCESS SITE (FAS)	6
Widow Coulee	4506	FISHING ACCESS SITE (FAS)	4
Williams' Bridge	3269	FISHING ACCESS SITE (FAS)	3
Wing Dam	4440	FISHING ACCESS SITE (FAS)	4
Woods Bay	1537	FISHING ACCESS SITE (FAS)	1
Woodside Bridge	2229	FISHING ACCESS SITE (FAS)	2
York Bridge	3315	FISHING ACCESS SITE (FAS)	3
Yorks Islands	3295	FISHING ACCESS SITE (FAS)	3

MONTANA DEPARTMENT OF FISH, WILDLIFE AND PARKS
ACTIVE SITES AND PROPERTIES - FEBRUARY 2015

SITE NAME	SITE #	SITE TYPE CLASSIFICATION	REGION
WILDLIFE DIVISION SITES			
Armstrong Ranch Access Corridor	3284	AFFILIATED LANDS/WILDLIFE (AFLW)	3
Blackfoot Special Game Management Area	2470	AFFILIATED LANDS/WILDLIFE (AFLW)	2
Dutchman Access	2155	AFFILIATED LANDS/WILDLIFE (AFLW)	2
East Pioneers Lost Creek	3870	AFFILIATED LANDS/WILDLIFE (AFLW)	3
Gibson Lake Cabin	4800	AFFILIATED LANDS/WILDLIFE (AFLW)	4
Hay Draw Access Corridor	7280	AFFILIATED LANDS/WILDLIFE (AFLW)	7
McCarty Creek Access	3282	AFFILIATED LANDS/WILDLIFE (AFLW)	3
Medicine Lodge Access Easement	3286	AFFILIATED LANDS/WILDLIFE (AFLW)	3
Morrison Peak	2471	AFFILIATED LANDS/WILDLIFE (AFLW)	2
Munson Creek Access	1325	AFFILIATED LANDS/WILDLIFE (AFLW)	1
North Hills Access	3281	AFFILIATED LANDS/WILDLIFE (AFLW)	3
Pishkun Reservoir	4064	AFFILIATED LANDS/WILDLIFE (AFLW)	4
Quartz Creek Access	3283	AFFILIATED LANDS/WILDLIFE (AFLW)	3
Red Hill Road/East Fork Access	4310	AFFILIATED LANDS/WILDLIFE (AFLW)	4
Red Rock Lake	3045	AFFILIATED LANDS/WILDLIFE (AFLW)	3
Stacey Creek Access Easement	7805	AFFILIATED LANDS/WILDLIFE (AFLW)	7
Willow Creek Reservoir	4066	AFFILIATED LANDS/WILDLIFE (AFLW)	4
Badlands	7060	WILDLIFE HABITAT PROTECTION AREA (WHPA)	7
Buffalo Head Park	1061	WILDLIFE HABITAT PROTECTION AREA (WHPA)	1
F Island	7055	WILDLIFE HABITAT PROTECTION AREA (WHPA)	7
Flathead Lake	1074	WILDLIFE HABITAT PROTECTION AREA (WHPA)	1
Flathead River	1078	WILDLIFE HABITAT PROTECTION AREA (WHPA)	1
Flathead River/Big Spruce	1080	WILDLIFE HABITAT PROTECTION AREA (WHPA)	1
Flathead River/Leisure Island	1127	WILDLIFE HABITAT PROTECTION AREA (WHPA)	1
Flathead River/Pressentine	1125	WILDLIFE HABITAT PROTECTION AREA (WHPA)	1
Horseshoe Lake	1050	WILDLIFE HABITAT PROTECTION AREA (WHPA)	1
Howard Valley	7059	WILDLIFE HABITAT PROTECTION AREA (WHPA)	7
Kleinschmidt Lake	2038	WILDLIFE HABITAT PROTECTION AREA (WHPA)	2
Lower Stillwater Lake	1051	WILDLIFE HABITAT PROTECTION AREA (WHPA)	1
Sanders	7061	WILDLIFE HABITAT PROTECTION AREA (WHPA)	7
Silver Gate	3079	WILDLIFE HABITAT PROTECTION AREA (WHPA)	3
Swan Lake	1081	WILDLIFE HABITAT PROTECTION AREA (WHPA)	1
Three Mile	7057	WILDLIFE HABITAT PROTECTION AREA (WHPA)	7
War Dance Island	7058	WILDLIFE HABITAT PROTECTION AREA (WHPA)	7
Wild Drake Island	1056	WILDLIFE HABITAT PROTECTION AREA (WHPA)	1
Bay Ranch CE	4055	WILDLIFE CONSERVATION EASEMENT (WCE)	4
Bear Creek Angus CE	3072	WILDLIFE CONSERVATION EASEMENT (WCE)	3
Bice CE	7080	WILDLIFE CONSERVATION EASEMENT (WCE)	7
Bird Creek CE	4150	WILDLIFE CONSERVATION EASEMENT (WCE)	4
Blackfoot-Clearwater CE	2110	WILDLIFE CONSERVATION EASEMENT (WCE)	2
Bolin Ranches CE	2070	WILDLIFE CONSERVATION EASEMENT (WCE)	2
Brewer CE	7056	WILDLIFE CONSERVATION EASEMENT (WCE)	7
Brown Valley CE	2065	WILDLIFE CONSERVATION EASEMENT (WCE)	2
Buffalo Coulee CE	6130	WILDLIFE CONSERVATION EASEMENT (WCE)	6
Bull River Vista CE	1165	WILDLIFE CONSERVATION EASEMENT (WCE)	1
Buxbaum CE	7070	WILDLIFE CONSERVATION EASEMENT (WCE)	7
Chokecherry Bend CE	4155	WILDLIFE CONSERVATION EASEMENT (WCE)	6
Clearwater Junction CE	2100	WILDLIFE CONSERVATION EASEMENT (WCE)	2
Coffee Creek CE	4095	WILDLIFE CONSERVATION EASEMENT (WCE)	4
Cottonwood Bend CE	6095	WILDLIFE CONSERVATION EASEMENT (WCE)	6
Cowell CE	6080	WILDLIFE CONSERVATION EASEMENT (WCE)	6
Dalton Mountain CE	2150	WILDLIFE CONSERVATION EASEMENT (WCE)	2
Dancing Prairie CE	1065	WILDLIFE CONSERVATION EASEMENT (WCE)	1
Dome Mountain CE	3059	WILDLIFE CONSERVATION EASEMENT (WCE)	3
Douglas Creek CE	2196	WILDLIFE CONSERVATION EASEMENT (WCE)	2
Dragging Y CE	3105	WILDLIFE CONSERVATION EASEMENT (WCE)	3
Edwards CE	4050	WILDLIFE CONSERVATION EASEMENT (WCE)	4
Fluss Ranch CE	7075	WILDLIFE CONSERVATION EASEMENT (WCE)	7
Fred & Lynn Hirschy CE	3053	WILDLIFE CONSERVATION EASEMENT (WCE)	3
Gillies Ranch CE	2080	WILDLIFE CONSERVATION EASEMENT (WCE)	2
Gordon Cattle CE	6082	WILDLIFE CONSERVATION EASEMENT (WCE)	6
Grady Ranches CE	3100	WILDLIFE CONSERVATION EASEMENT (WCE)	3
Hahn CE	3055	WILDLIFE CONSERVATION EASEMENT (WCE)	3
Harris Land & Cattle Co. CE	4060	WILDLIFE CONSERVATION EASEMENT (WCE)	4
Hart CE	6090	WILDLIFE CONSERVATION EASEMENT (WCE)	6
Hirsch Ranch CE	7050	WILDLIFE CONSERVATION EASEMENT (WCE)	7
Jack Hirschy Livestock,Inc.CE	3052	WILDLIFE CONSERVATION EASEMENT (WCE)	3
Keogh CE	3095	WILDLIFE CONSERVATION EASEMENT (WCE)	3
Kootenai Valleys CE	1068	WILDLIFE CONSERVATION EASEMENT (WCE)	1
Lewis Ranch CE	2075	WILDLIFE CONSERVATION EASEMENT (WCE)	2
Lower Beaver Creek CE	6093	WILDLIFE CONSERVATION EASEMENT (WCE)	6
Maher CE	3075	WILDLIFE CONSERVATION EASEMENT (WCE)	3
Manley Ranch CE	2105	WILDLIFE CONSERVATION EASEMENT (WCE)	2
Mannix CE	2095	WILDLIFE CONSERVATION EASEMENT (WCE)	2
Milk River Brazil Creek CE	6110	WILDLIFE CONSERVATION EASEMENT (WCE)	6
Moline CE	4080	WILDLIFE CONSERVATION EASEMENT (WCE)	4
Murray Creek CE	2195	WILDLIFE CONSERVATION EASEMENT (WCE)	2
Murray Douglas CE	2197	WILDLIFE CONSERVATION EASEMENT (WCE)	2
North Swan Valley CE	1170	WILDLIFE CONSERVATION EASEMENT (WCE)	1
O'Connell Lyons Creek CE	3061	WILDLIFE CONSERVATION EASEMENT (WCE)	3
Odell Creek Wetlands CE	3110	WILDLIFE CONSERVATION EASEMENT (WCE)	3
Opsata CE	2103	WILDLIFE CONSERVATION EASEMENT (WCE)	2
Raundal Coulee CE	4120	WILDLIFE CONSERVATION EASEMENT (WCE)	4
Reinoehl CE	2090	WILDLIFE CONSERVATION EASEMENT (WCE)	2
Riverdale CE	4079	WILDLIFE CONSERVATION EASEMENT (WCE)	4
Roundhorn CE	1101	WILDLIFE CONSERVATION EASEMENT (WCE)	1
Seabaugh Wylie Slough CE	1150	WILDLIFE CONSERVATION EASEMENT (WCE)	1
Sieben Lyons Creek CE	3060	WILDLIFE CONSERVATION EASEMENT (WCE)	3
Sieben Rattlesnake Creek CE	3062	WILDLIFE CONSERVATION EASEMENT (WCE)	3
Sourdough Creek CE	3080	WILDLIFE CONSERVATION EASEMENT (WCE)	3
South Ranch CE	6075	WILDLIFE CONSERVATION EASEMENT (WCE)	6
Storey Ranch CE	3073	WILDLIFE CONSERVATION EASEMENT (WCE)	3
Storey-Madison Ranch CE	3074	WILDLIFE CONSERVATION EASEMENT (WCE)	3
Tampico Ranch CE	6125	WILDLIFE CONSERVATION EASEMENT (WCE)	6
Thompson-Fisher CE	1120	WILDLIFE CONSERVATION EASEMENT (WCE)	1
WH Ranch CE	3070	WILDLIFE CONSERVATION EASEMENT (WCE)	3

MONTANA DEPARTMENT OF FISH, WILDLIFE AND PARKS
ACTIVE SITES AND PROPERTIES - FEBRUARY 2015

SITE NAME	SITE #	SITE TYPE CLASSIFICATION	REGION
WILDLIFE DIVISION SITES – Continued			
Amelia Island	7307	WILDLIFE MANAGEMENT AREA (WMA)	7
Aunt Molly	2415	WILDLIFE MANAGEMENT AREA (WMA)	2
Beartooth	4062	WILDLIFE MANAGEMENT AREA (WMA)	4
Beckman	4090	WILDLIFE MANAGEMENT AREA (WMA)	4
Big Horn Viewing Site	1090	WILDLIFE MANAGEMENT AREA (WMA)	1
Big Lake	5047	WILDLIFE MANAGEMENT AREA (WMA)	5
Blackfoot-Clearwater	2063	WILDLIFE MANAGEMENT AREA (WMA)	2
Blackleaf	4077	WILDLIFE MANAGEMENT AREA (WMA)	4
Blue Eyed Nellie	2140	WILDLIFE MANAGEMENT AREA (WMA)	2
Bowdoin	6054	WILDLIFE MANAGEMENT AREA (WMA)	6
Bull River	1160	WILDLIFE MANAGEMENT AREA (WMA)	1
Calf Creek	2086	WILDLIFE MANAGEMENT AREA (WMA)	2
Canyon Creek	3063	WILDLIFE MANAGEMENT AREA (WMA)	3
Canyon Ferry	3085	WILDLIFE MANAGEMENT AREA (WMA)	3
Cree Crossing	6065	WILDLIFE MANAGEMENT AREA (WMA)	6
Dome Mountain	3058	WILDLIFE MANAGEMENT AREA (WMA)	3
Ear Mountain	4073	WILDLIFE MANAGEMENT AREA (WMA)	4
Elk Island	7053	WILDLIFE MANAGEMENT AREA (WMA)	7
Fish Creek	2170	WILDLIFE MANAGEMENT AREA (WMA)	2
Fleecer Mountain	3025	WILDLIFE MANAGEMENT AREA (WMA)	3
Fox Lake	6060	WILDLIFE MANAGEMENT AREA (WMA)	6
Freezout Lake	4084	WILDLIFE MANAGEMENT AREA (WMA)	4
Fresno Reservoir	6056	WILDLIFE MANAGEMENT AREA (WMA)	6
Fresno Tailwater	6085	WILDLIFE MANAGEMENT AREA (WMA)	6
Full Curl	1095	WILDLIFE MANAGEMENT AREA (WMA)	1
Gallatin	3035	WILDLIFE MANAGEMENT AREA (WMA)	3
Garrity Mountain	2135	WILDLIFE MANAGEMENT AREA (WMA)	2
Grant Marsh	5075	WILDLIFE MANAGEMENT AREA (WMA)	5
Gravelly-Blacktail	3032	WILDLIFE MANAGEMENT AREA (WMA)	3
Haymaker	5050	WILDLIFE MANAGEMENT AREA (WMA)	5
Hinsdale	6055	WILDLIFE MANAGEMENT AREA (WMA)	6
Isaac Homestead	7051	WILDLIFE MANAGEMENT AREA (WMA)	7
Judith River	4041	WILDLIFE MANAGEMENT AREA (WMA)	4
Kootenai/Falls	1105	WILDLIFE MANAGEMENT AREA (WMA)	1
Kootenai/West	1110	WILDLIFE MANAGEMENT AREA (WMA)	1
Kootenai/Woods Ranch	1115	WILDLIFE MANAGEMENT AREA (WMA)	1
Lake Helena	3090	WILDLIFE MANAGEMENT AREA (WMA)	3
Lost Creek	2055	WILDLIFE MANAGEMENT AREA (WMA)	2
Lost River	6150	WILDLIFE MANAGEMENT AREA (WMA)	6
Madison-Bear Creek	3071	WILDLIFE MANAGEMENT AREA (WMA)	3
Madison-Wall Creek	3030	WILDLIFE MANAGEMENT AREA (WMA)	3
Marias River	4175	WILDLIFE MANAGEMENT AREA (WMA)	4
Marshall Creek	2191	WILDLIFE MANAGEMENT AREA (WMA)	2
Milk River - Dodson Creek	6051	WILDLIFE MANAGEMENT AREA (WMA)	6
Milk River - Dodson Dam Unit	6050	WILDLIFE MANAGEMENT AREA (WMA)	6
Milk River - Sleeping Buffalo	6053	WILDLIFE MANAGEMENT AREA (WMA)	6
Mount Jumbo	2060	WILDLIFE MANAGEMENT AREA (WMA)	2
Mount Silcox	1063	WILDLIFE MANAGEMENT AREA (WMA)	1
Mt. Haggin	3069	WILDLIFE MANAGEMENT AREA (WMA)	3
Nevada Lake	2042	WILDLIFE MANAGEMENT AREA (WMA)	2
Ninepipe	1072	WILDLIFE MANAGEMENT AREA (WMA)	1
North Shore Flathead Lake	1715	WILDLIFE MANAGEMENT AREA (WMA)	1
North Swan Valley	1169	WILDLIFE MANAGEMENT AREA (WMA)	1
Pablo	1053	WILDLIFE MANAGEMENT AREA (WMA)	1
Ray Kuhns	1054	WILDLIFE MANAGEMENT AREA (WMA)	1
Robb-Ledford	3066	WILDLIFE MANAGEMENT AREA (WMA)	3
Rookery	6057	WILDLIFE MANAGEMENT AREA (WMA)	6
Roundhorn	1100	WILDLIFE MANAGEMENT AREA (WMA)	1
Seven Sisters	7052	WILDLIFE MANAGEMENT AREA (WMA)	7
Silver Run	5060	WILDLIFE MANAGEMENT AREA (WMA)	5
Smith River	4262	WILDLIFE MANAGEMENT AREA (WMA)	4
Spotted Dog	2180	WILDLIFE MANAGEMENT AREA (WMA)	2
Spring Coulee	6160	WILDLIFE MANAGEMENT AREA (WMA)	6
Stucky Ridge	2145	WILDLIFE MANAGEMENT AREA (WMA)	2
Sun River	4027	WILDLIFE MANAGEMENT AREA (WMA)	4
Threemile	2046	WILDLIFE MANAGEMENT AREA (WMA)	2
Vandalia	6070	WILDLIFE MANAGEMENT AREA (WMA)	6
Warm Springs	2031	WILDLIFE MANAGEMENT AREA (WMA)	2
Yellowstone	5090	WILDLIFE MANAGEMENT AREA (WMA)	5