Management

ice

on

y

Region 7 South
Upland Game Bird Habitat Enhancement and Pheasant Release Projects

Valid only for the 2011 hunting season.

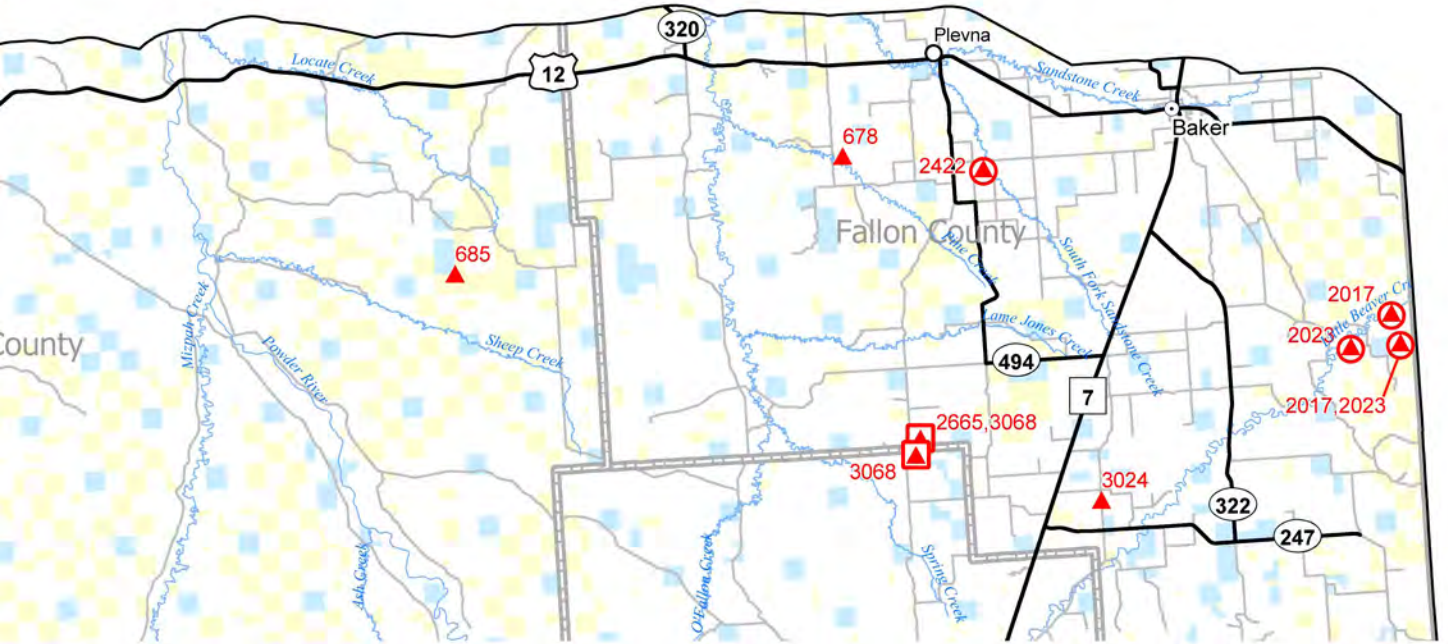

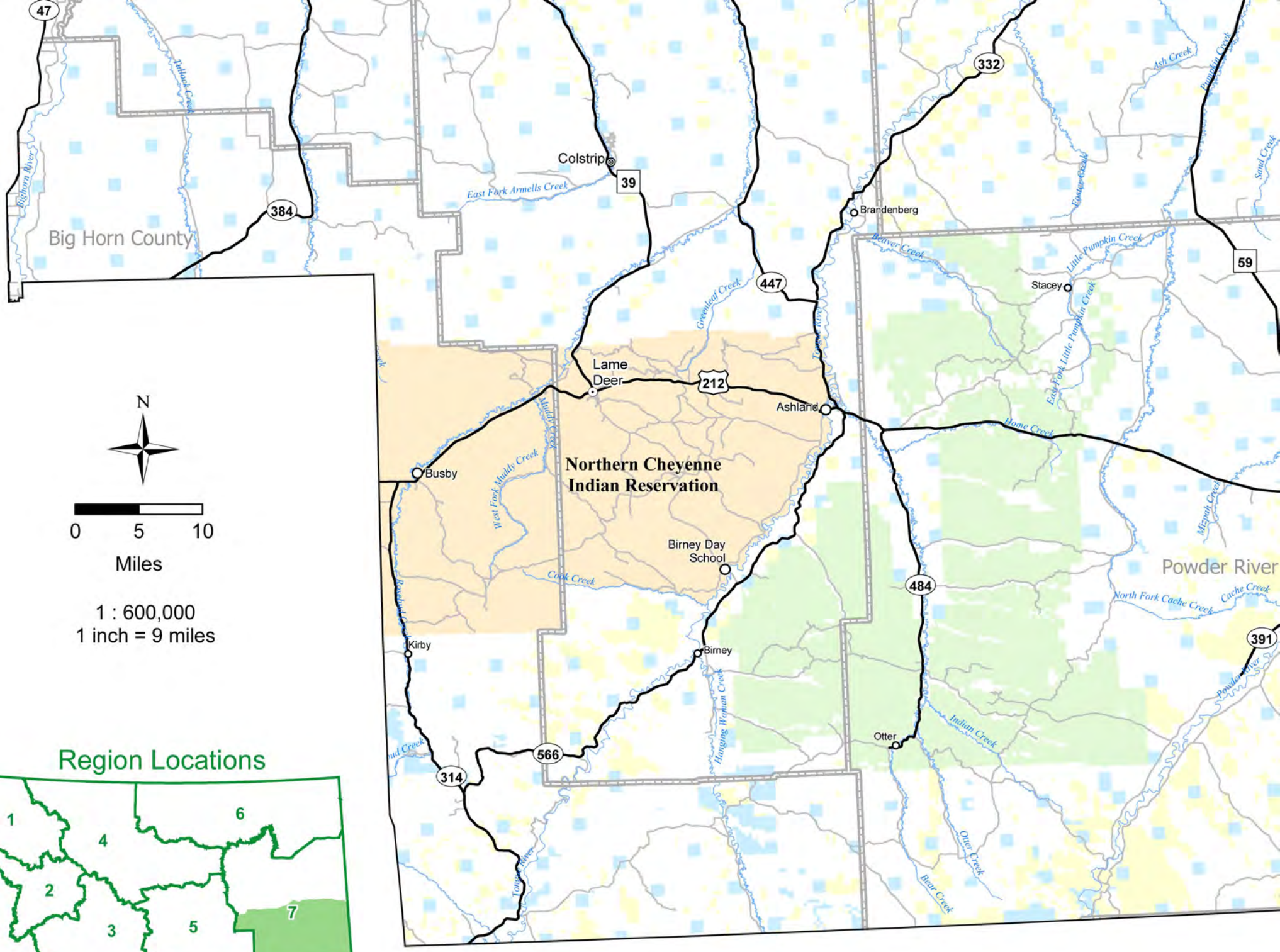
Big Horn County
Powder River
Northern Cheyenne Indian Reservation
Colstrip
Lame Deer
Ashland
Busby
Kirby
Birney
Birney Day School
Otter
Brandenberg
Stacey
47
384
39
332
447
212
59
484
566
314
391
Tullock Creek
Bighorn River
East Fork Armells Creek
Greenleaf Creek
Muddy Creek
West Fork Muddy Creek
Cook Creek
Rosebud Creek
Tongue River
Hanging Woman Creek
Beaver Creek
Home Creek
Indian Creek
Otter Creek
Bear Creek
Little Pumpkin Creek
East Fork Little Pumpkin Creek
Ash Creek
Pumpkin Creek
Sand Creek
Mizpah Creek
North Fork Cache Creek
Cache Creek
Powder River
N
0 5 10
Miles
1 : 600,000
1 inch = 9 miles
Region Locations
1
2
3
4
5
6
7

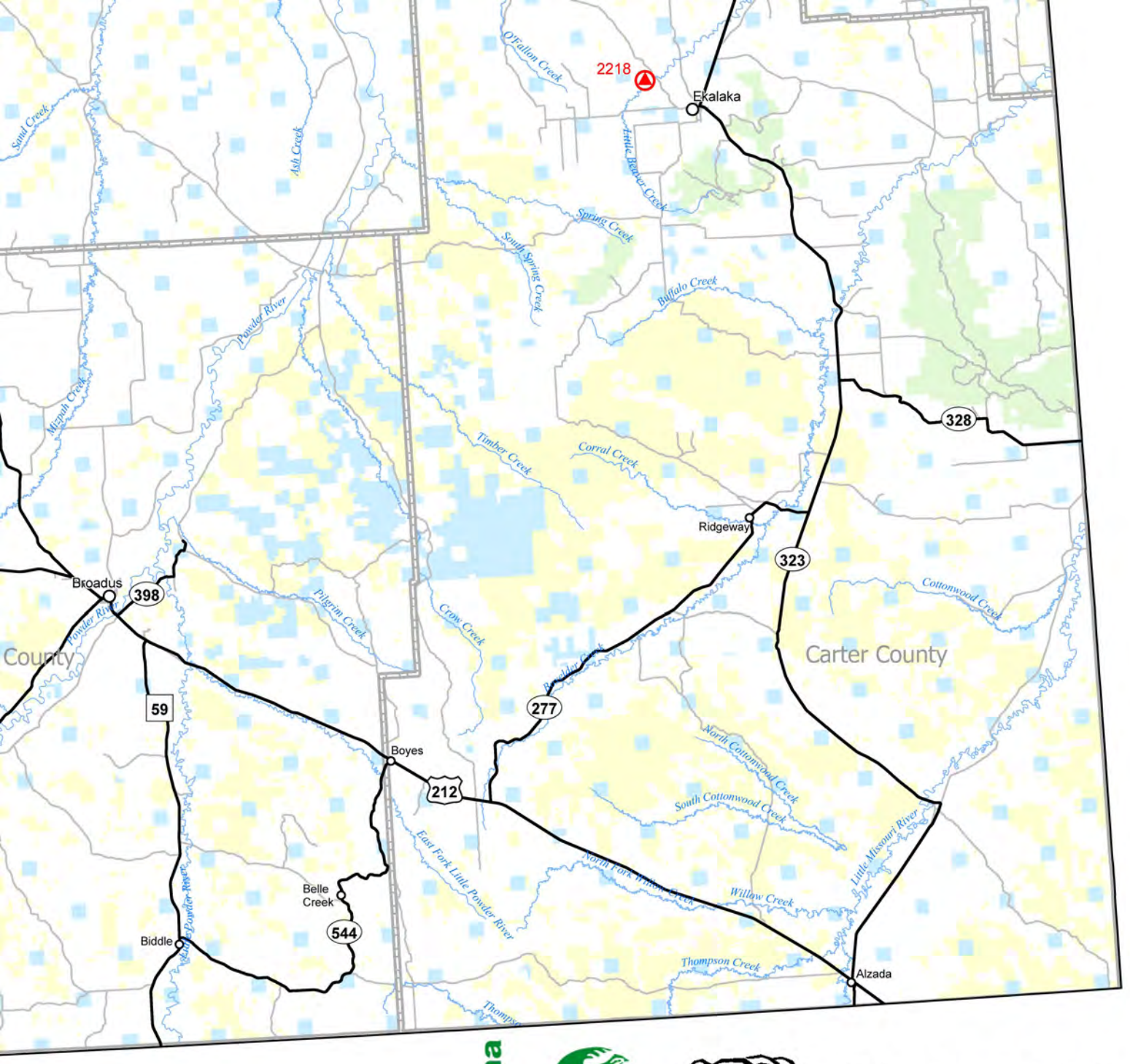

Montana Upland Game Bird Enhancement Program

Montana Fish, Wildlife & Parks

HUNTERS:

This map depicts **approximate** locations of Region 7 South upland game bird projects by **Project #**.

It is the hunter's responsibility to know permission rules and obtain landowner permission before hunting or entering any private land project area.

Note: Some areas provide walk-in hunting with no further permission required. Please see the corresponding tables in the access guide for specific details regarding acquiring permission.

For projects enrolled in Block Management (see symbol legend right), methods for obtaining permission are specified in the current Regional Block Management Hunting Access Guide.

▲ Upland Game Bird Habitat Enhancement Site

\+ Pheasant Release Site

★ Upland Game Bird Habitat Enhancement Site and Pheasant Release Site

□ Type I Block Management Area (Used in Combination with UGB Project Symbol)

○ Type II Block Management Area (Used in Combination with UGB Project Symbol)
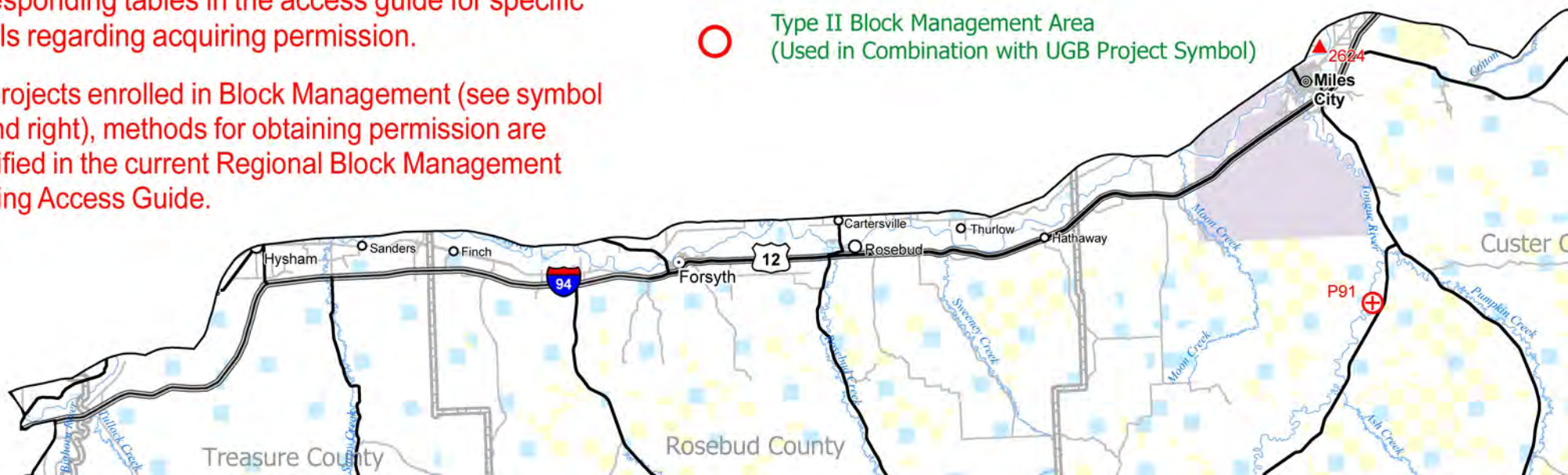
Bureau of Land
U.S. Forest Serv
Other Federal
Indian Reservati
State
Private; Other
County Boundar