Region 6 Northeast
Upland Game Bird Habitat Enhancement and Pheasant Release Proje

Valid only for the 2011 hunting season.

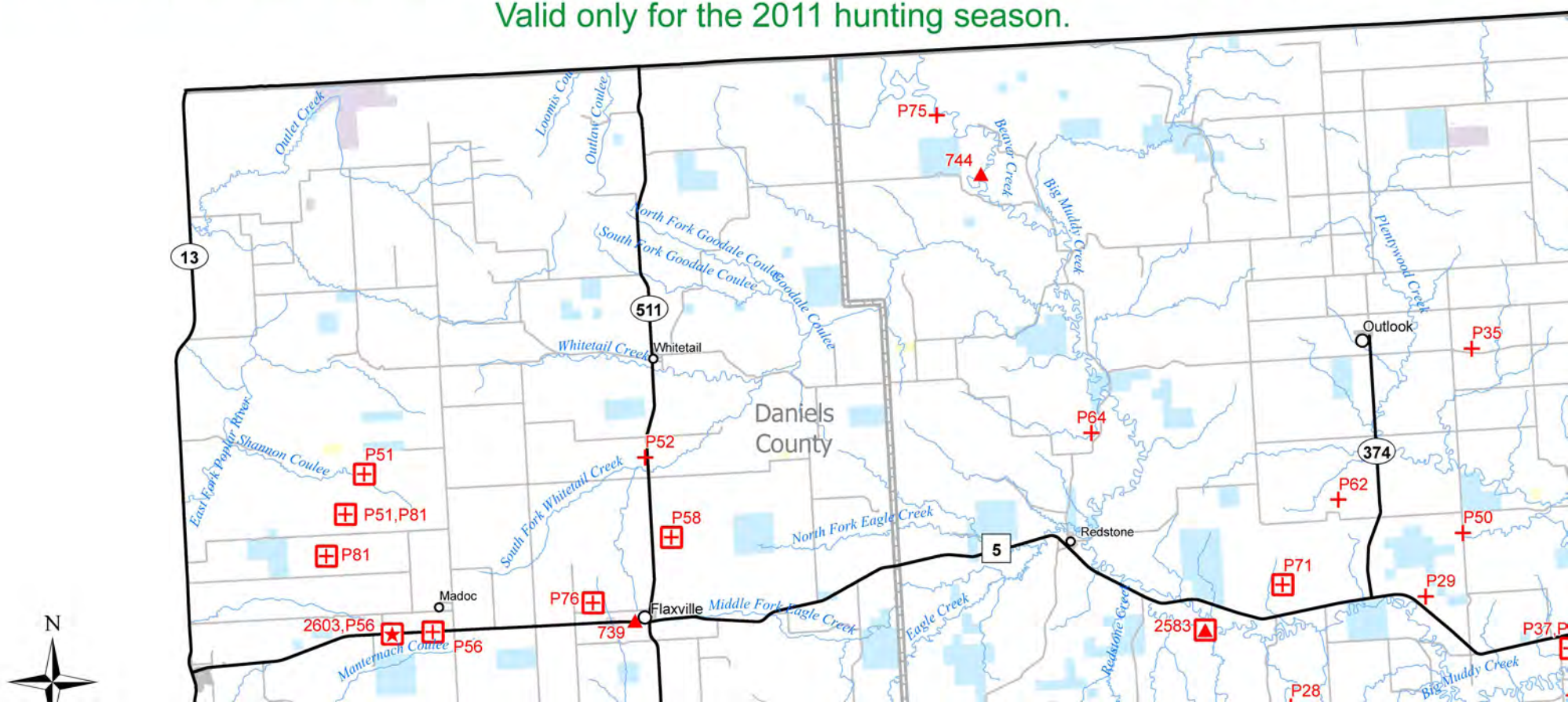

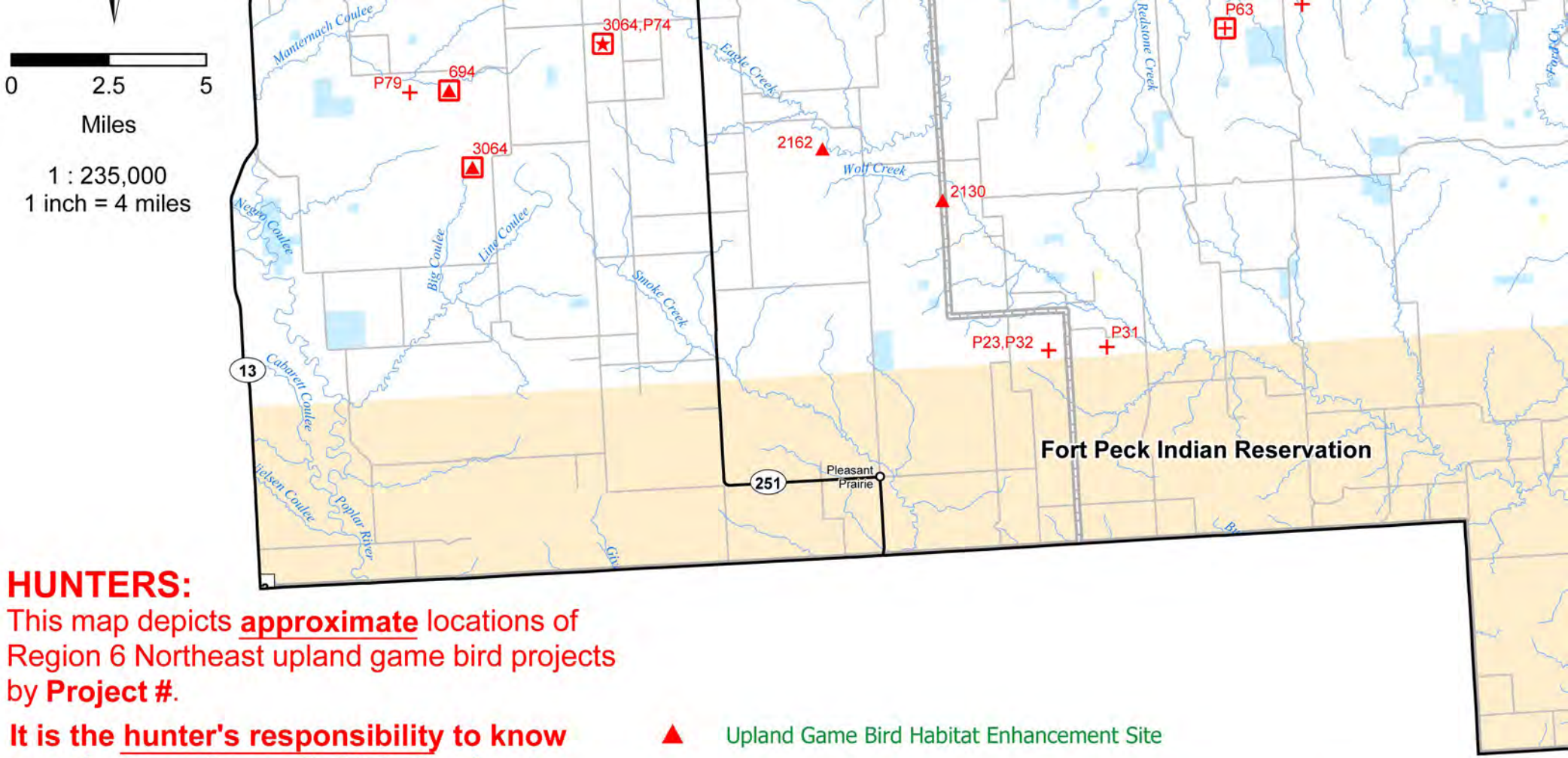

HUNTERS:

This map depicts **approximate** locations of Region 6 Northeast upland game bird projects by **Project #**.

It is the hunter's responsibility to know permission rules and obtain landowner permission before hunting or entering any private land project area. Note: Some areas provide walk-in hunting with no further permission required. Please see the corresponding tables in the access guide for specific details regarding acquiring permission.

For projects enrolled in Block Management (see symbol legend right), methods for obtaining permission are specified in the current Regional Block Management Hunting Access Guide.

▲ Upland Game Bird Habitat Enhancement Site

\+ Pheasant Release Site

★ Upland Game Bird Habitat Enhancement Site and Pheasant Release Site

□ Type I Block Management Area (Used in Combination with UGB Project Symbol)

○ Type II Block Management Area (Used in Combination with UGB Project Symbol)

Region Locations

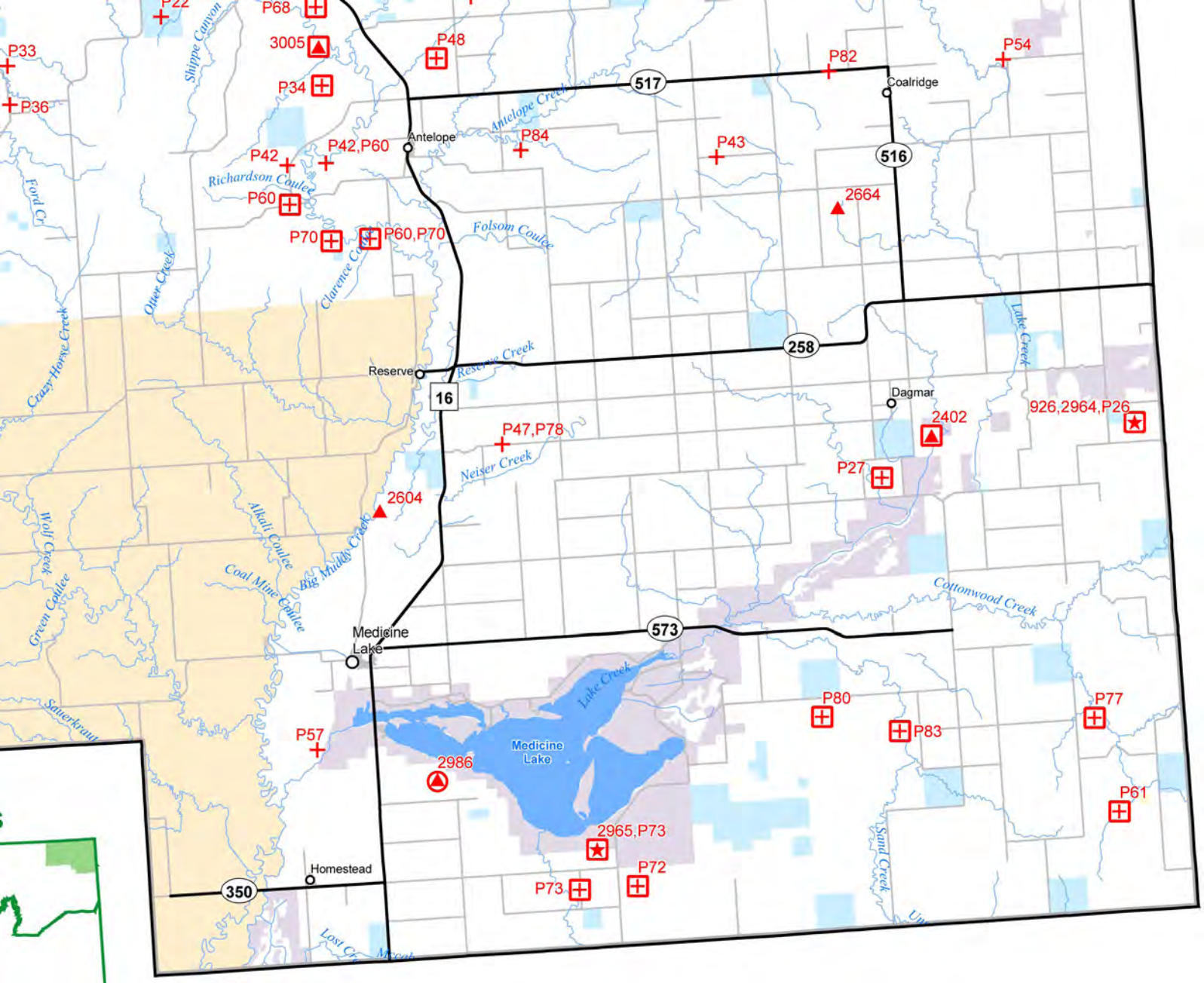

Bureau of Land Management
U.S. Forest Service
Other Federal
Indian Reservation
State
Private; Other
County Boundary

Montana Upland Game Bird Enhancement Program

Montana Fish, Wildlife & Parks

cts

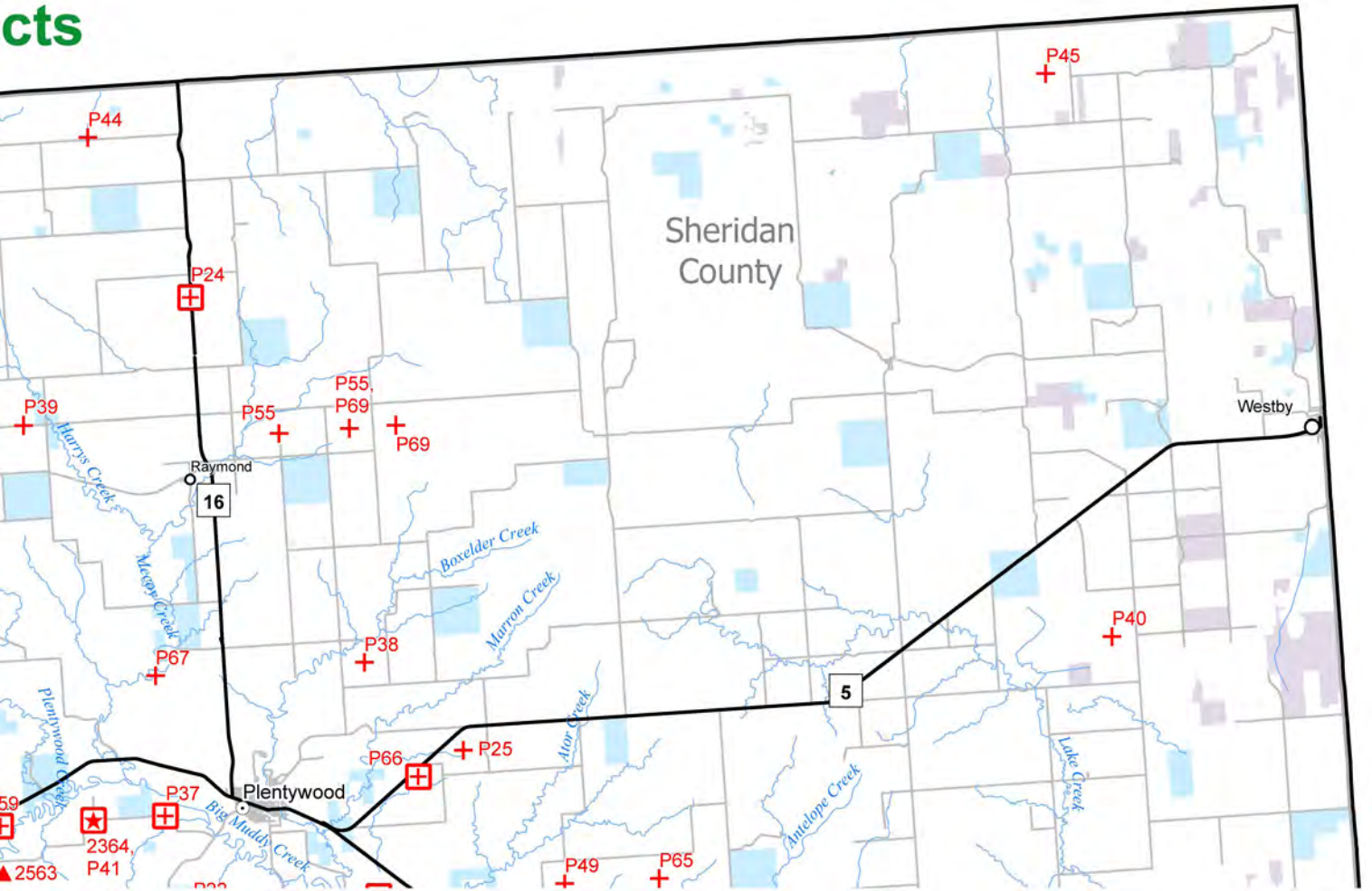
Sheridan County
Westby
Raymond
Plentywood
16
5
P44
P45
P24
P39
P55
P55, P69
P69
P67
P38
P40
P66
P25
P37
2364, P41
2563
P49
P65
Harris Creek
Mexpy Creek
Boxelder Creek
Marron Creek
Alor Creek
Antelope Creek
Lake Creek
Big Muddy Creek
Plentywood Creek