Region 5
Upland Game Bird Habitat Enhancement and Pheasant Release Projects

Valid only for the 2011 hunting season.

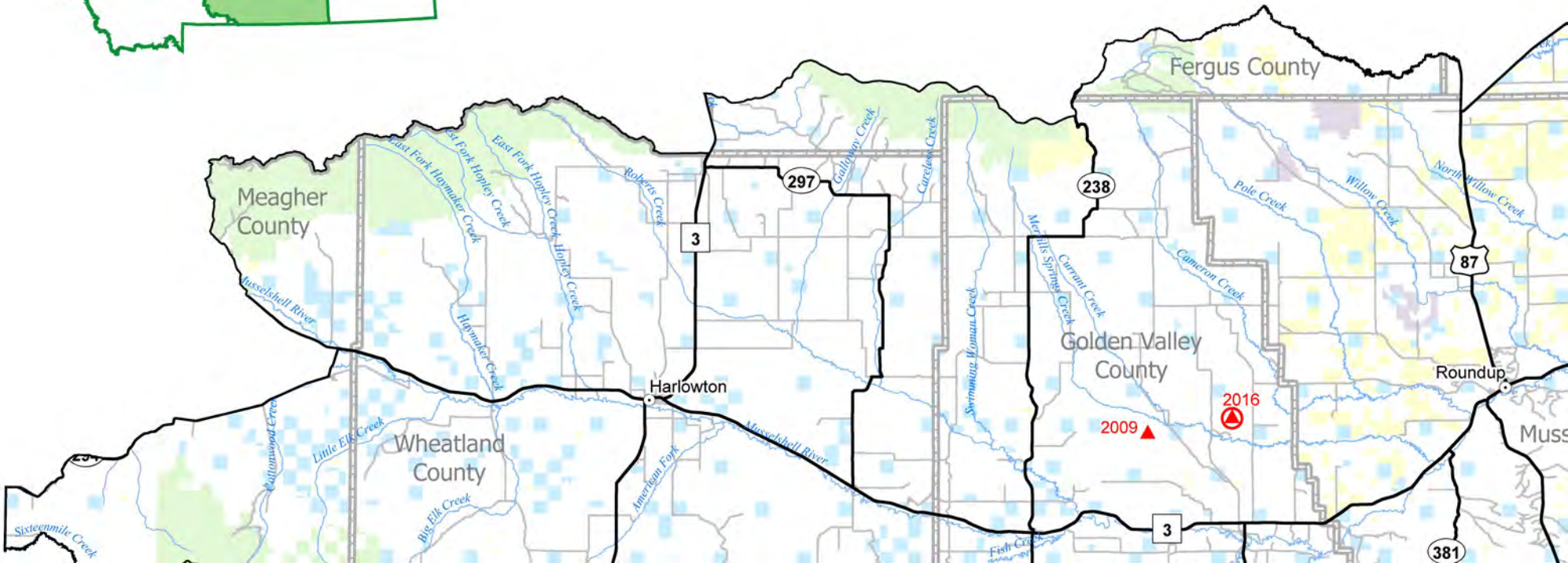

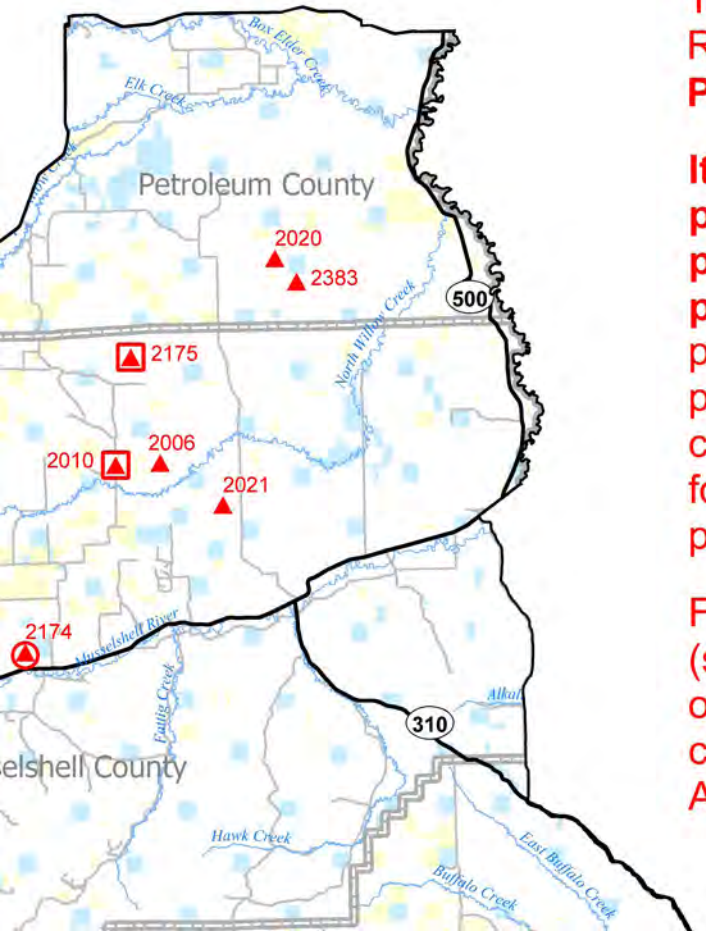

HUNTERS:

This map depicts **approximate** locations of Region 5 upland game bird projects by **Project #**.

It is the hunter's responsibility to know permission rules and obtain landowner permission before hunting or entering any private land project area. Note: Some areas provide walk-in hunting with no further permission required. Please see the corresponding tables in the access guide for specific details regarding acquiring permission.

For projects enrolled in Block Management (see symbol legend below), methods for obtaining permission are specified in the current Regional Block Management Hunting Access Guide.

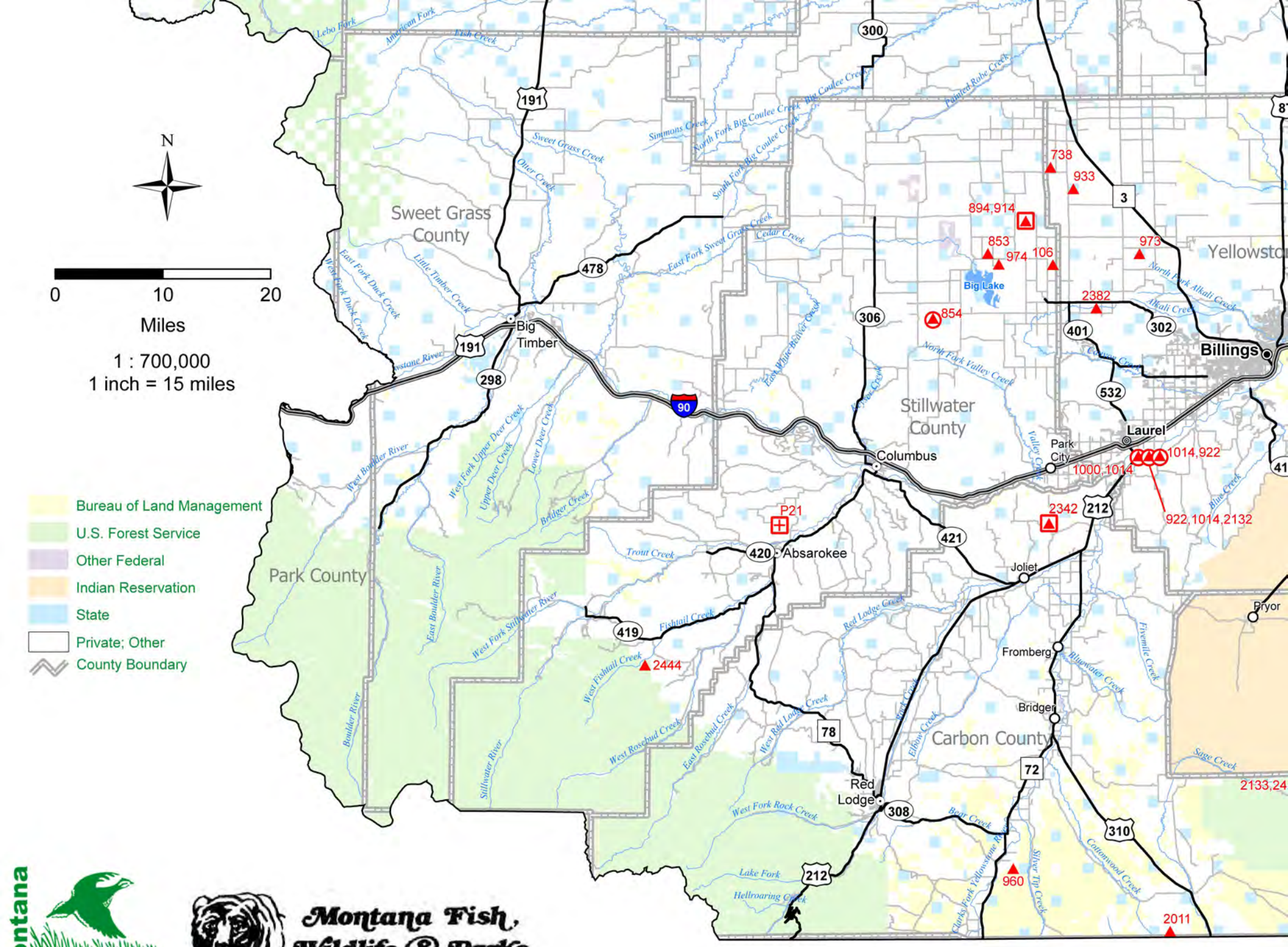
N
0
10
20
Miles
1 : 700,000
1 inch = 15 miles
Bureau of Land Management
U.S. Forest Service
Other Federal
Indian Reservation
State
Private; Other
County Boundary
Sweet Grass County
Park County
Stillwater County
Carbon County
Yellowsto
Big Timber
Columbus
Absarokee
Joliet
Fromberg
Bridger
Red Lodge
Laurel
Park City
Billings
Pryor
Big Lake
738
933
894,914
853
974
106
973
854
2382
1014,922
1000,1014
922,1014,2132
2342
P21
2444
960
2011
2133,24
Montana Fish, Wildlife & Parks
Montana
Upland Game Bird Enhancement Program

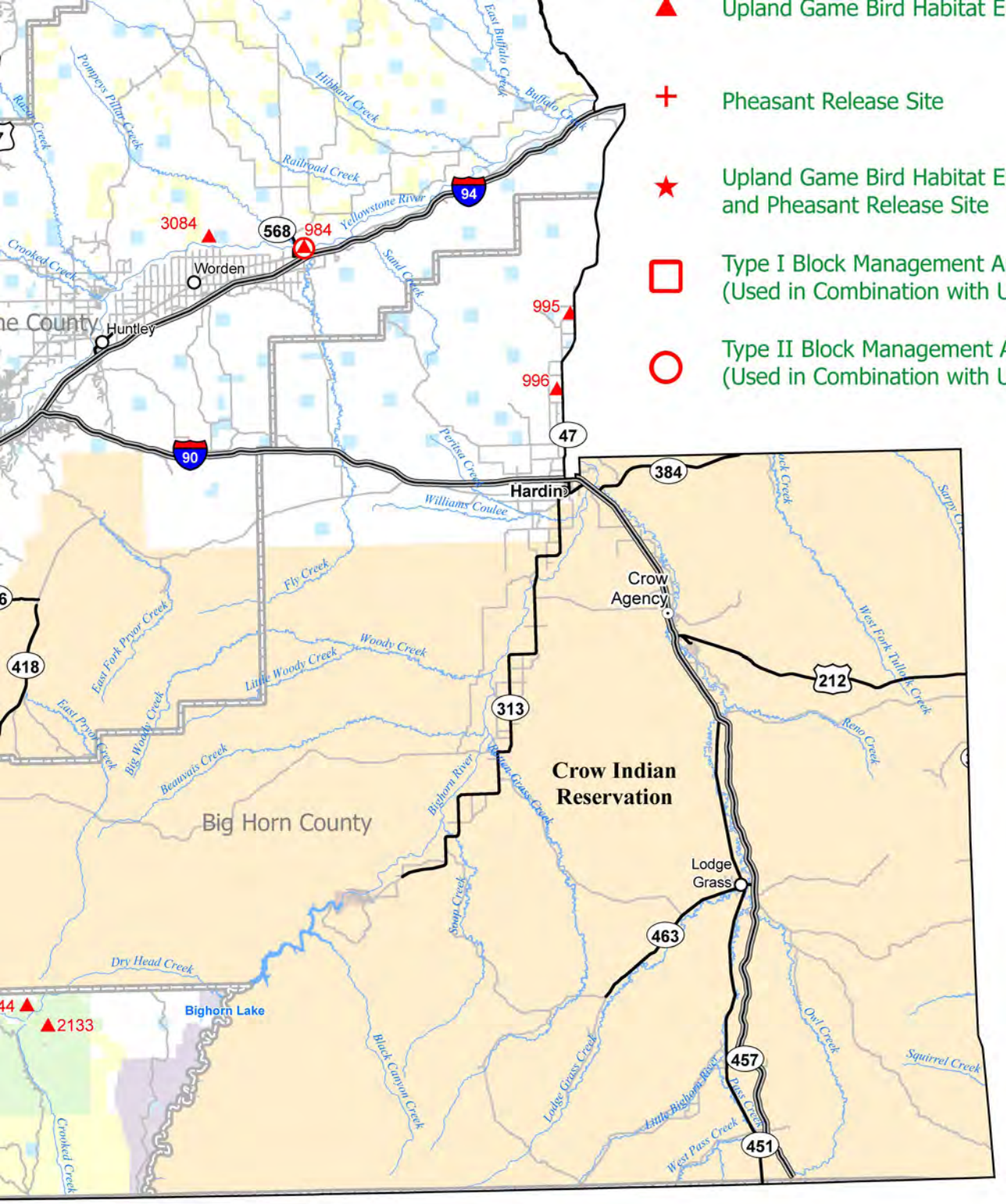
Upland Game Bird Habitat Enhancement Site
Pheasant Release Site
Upland Game Bird Habitat Enhancement Site and Pheasant Release Site
Type I Block Management Area (Used in Combination with UGB Project Symbol)
Type II Block Management Area (Used in Combination with UGB Project Symbol)
Worden
Huntley
Hardin
Crow Agency
Lodge Grass
Crow Indian Reservation
Big Horn County
Bighorn Lake
3084
568
984
995
996
2133
94
90
47
384
418
313
212
463
457
451
Yellowstone River
Railroad Creek
Hibbard Creek
Pompeys Pillar Creek
Crooked Creek
Sand Creek
Peritsa Creek
Williams Coulee
Fly Creek
Woody Creek
Little Woody Creek
East Fork Pryor Creek
East Pryor Creek
Big Woody Creek
Beauvais Creek
Bighorn River
Dry Head Creek
Soup Creek
Black Canyon Creek
Lodge Grass Creek
Little Bighorn River
West Pass Creek
Owl Creek
Squirrel Creek
Reno Creek
West Fork Tullock Creek
Easy Buffalo Creek
Buffalo Creek