HUNTERS: This map only depicts general locations of BMAs for Region 5. To gain access to a BMA, please use the Regional charts in the Hunting Access Guide and individual BMA map for specific information about BMA rules, permission requirements, and contact information.

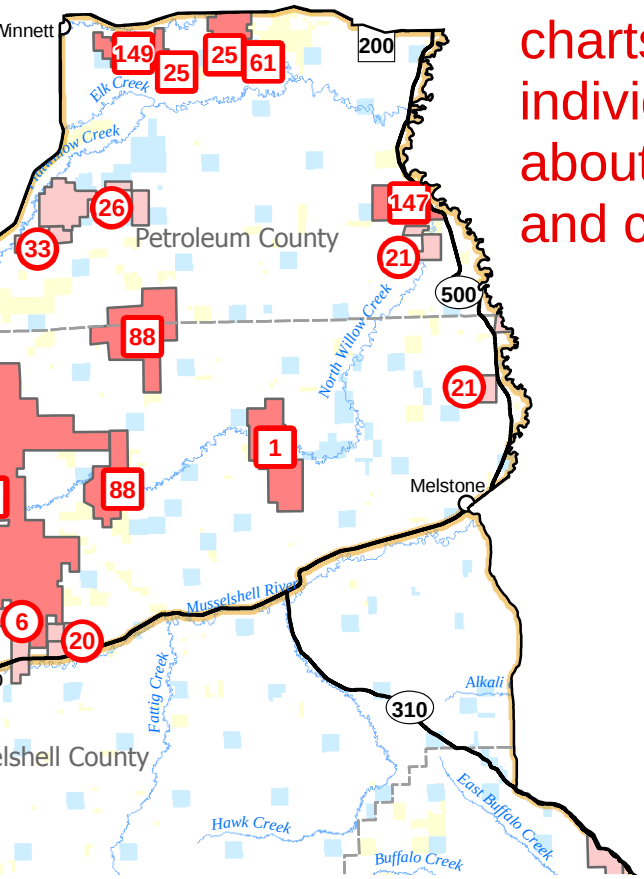

Region 5
Block Management Areas

Valid only for the 2011 hunting season.

Region Location

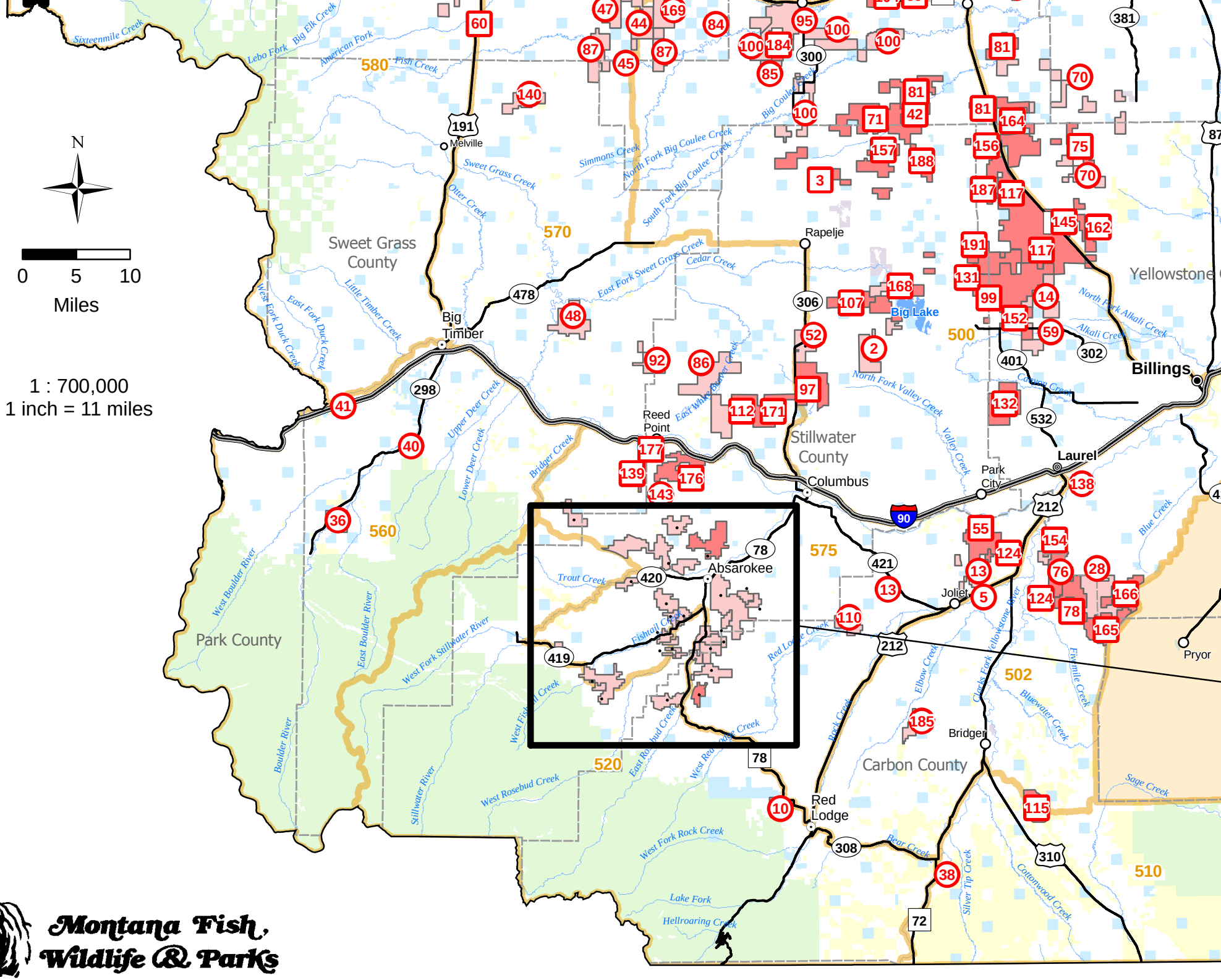

Montana Fish, Wildlife & Parks

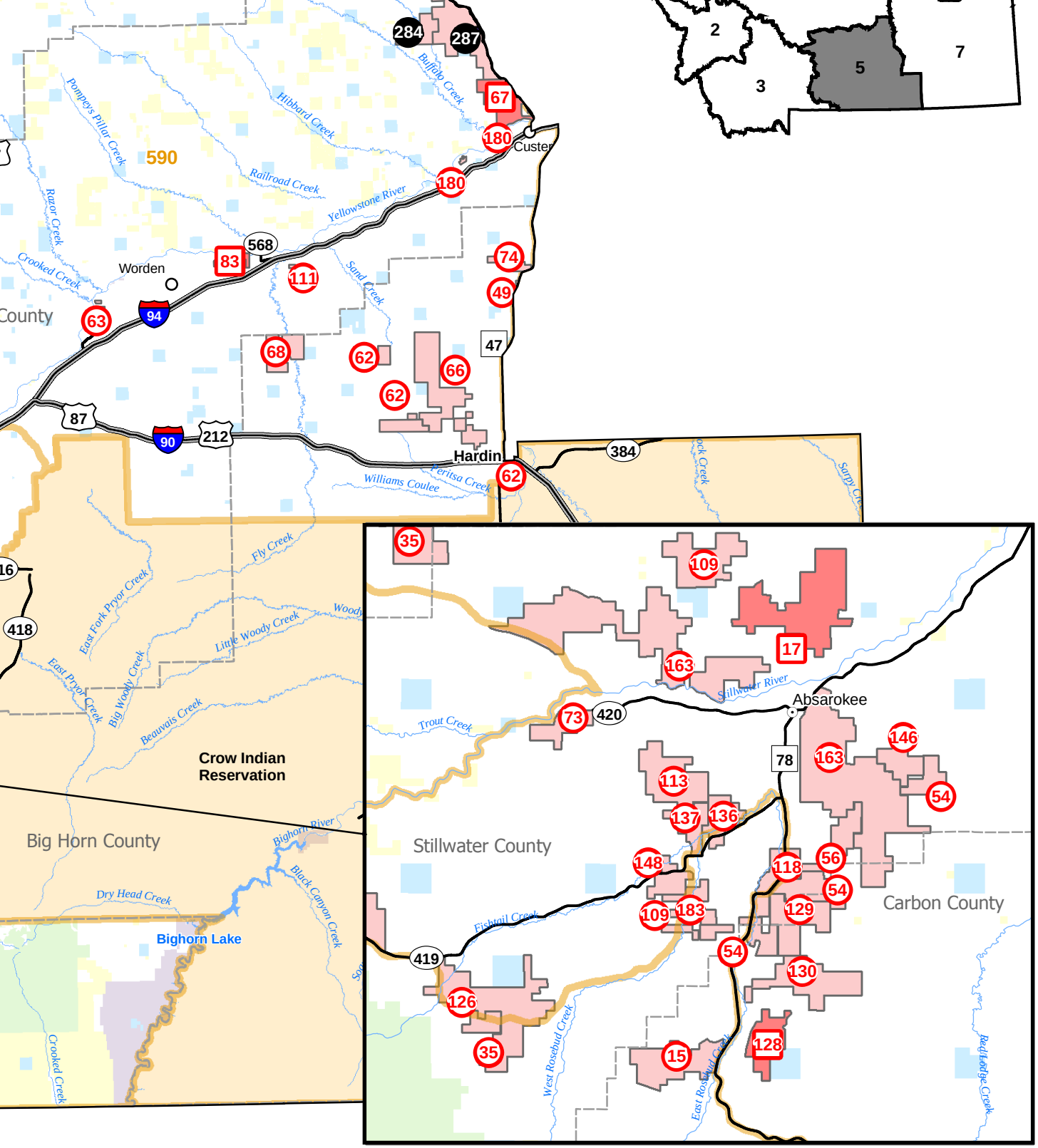
2
3
5
7
284
287
67
180
Custer
Buffalo Creek
Hibbard Creek
Pompeys Pillar Creek
590
Railroad Creek
Yellowstone River
Razor Creek
Crooked Creek
Worden
568
83
111
Sand Creek
74
49
County
63
94
68
62
66
47
87
90
212
Hardin
384
Williams Coulee
Peritsa Creek
Fly Creek
East Fork Pryor Creek
Little Woody Creek
418
East Pryor Creek
Big Woody Creek
Beauvais Creek
Crow Indian Reservation
Big Horn County
Bighorn River
Dry Head Creek
Black Canyon Creek
Bighorn Lake
Crooked Creek
35
109
17
163
Stillwater River
Absarokee
73
420
Trout Creek
78
146
113
137
136
54
Stillwater County
148
118
56
183
129
Carbon County
Fishtail Creek
419
130
126
128
15
West Rosebud Creek
East Rosebud Creek
Red Lodge Creek

Bureau of Land Management

U.S. Forest Service

Other Federal

Indian Reservation

State

Private; Other

TYPE I BMA – Permission Administered by Hunters (See BMA Chart)

TYPE II BMA - Permission Not Administered by Hunters (See BMA Chart)

BMAs Administered by Adjacent Region (See BMA Chart for Adjacent Region)
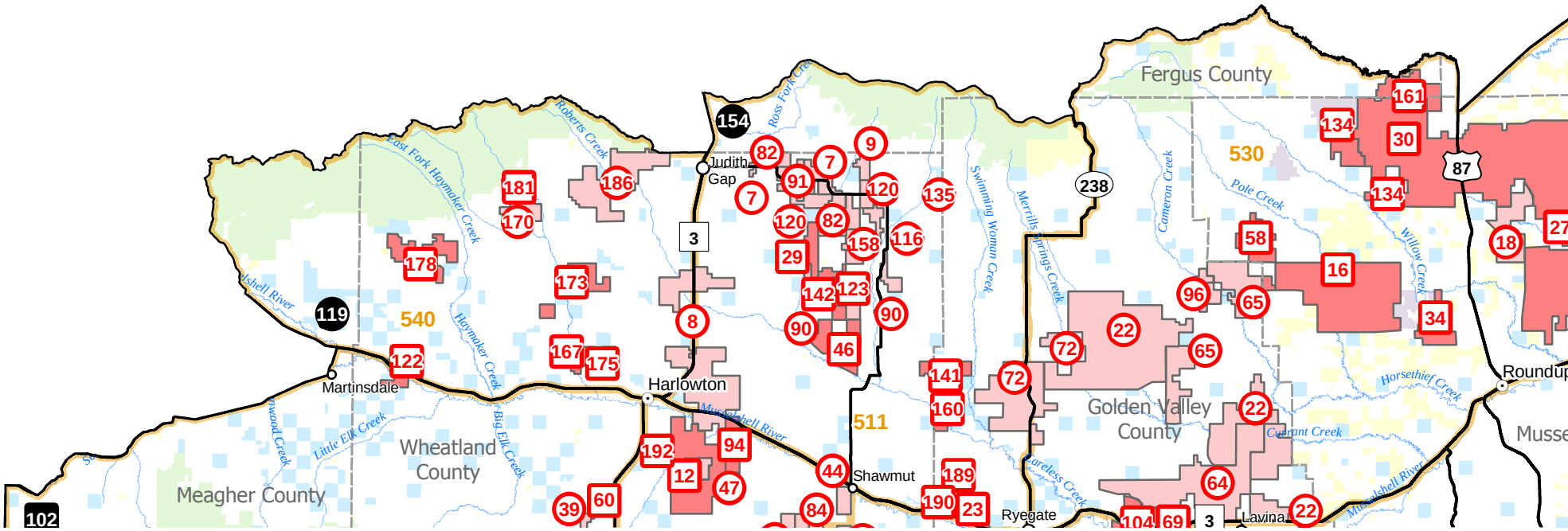
Deer/Elk/Lion Hunting District