ERS: This map only depicts general locations of BMAs for gion 4. To gain access to a BMA, please use the Regional arts in the Hunting Access Guide and individual BMA map for ecific information about BMA rules, permission requirements, d contact information.

Region 4 - Block Management Areas

Valid only for the 2011 hunting season.

TYPE I BMA – Permission Administered by Hunters (See BMA Chart)

TYPE II BMA - Permission Not Administered by Hunters (See BMA Chart)

BMAs Administered by Adjacent Region (See BMA Chart for Adjacent Region)

Deer/Elk/Lion Hunting District

Region Location

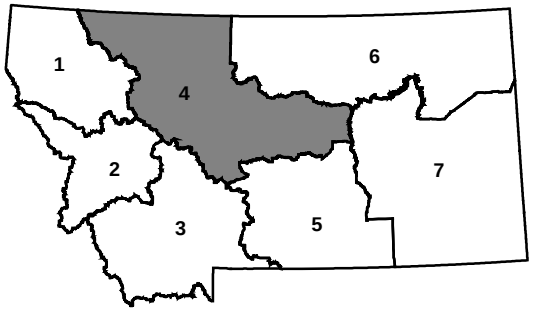

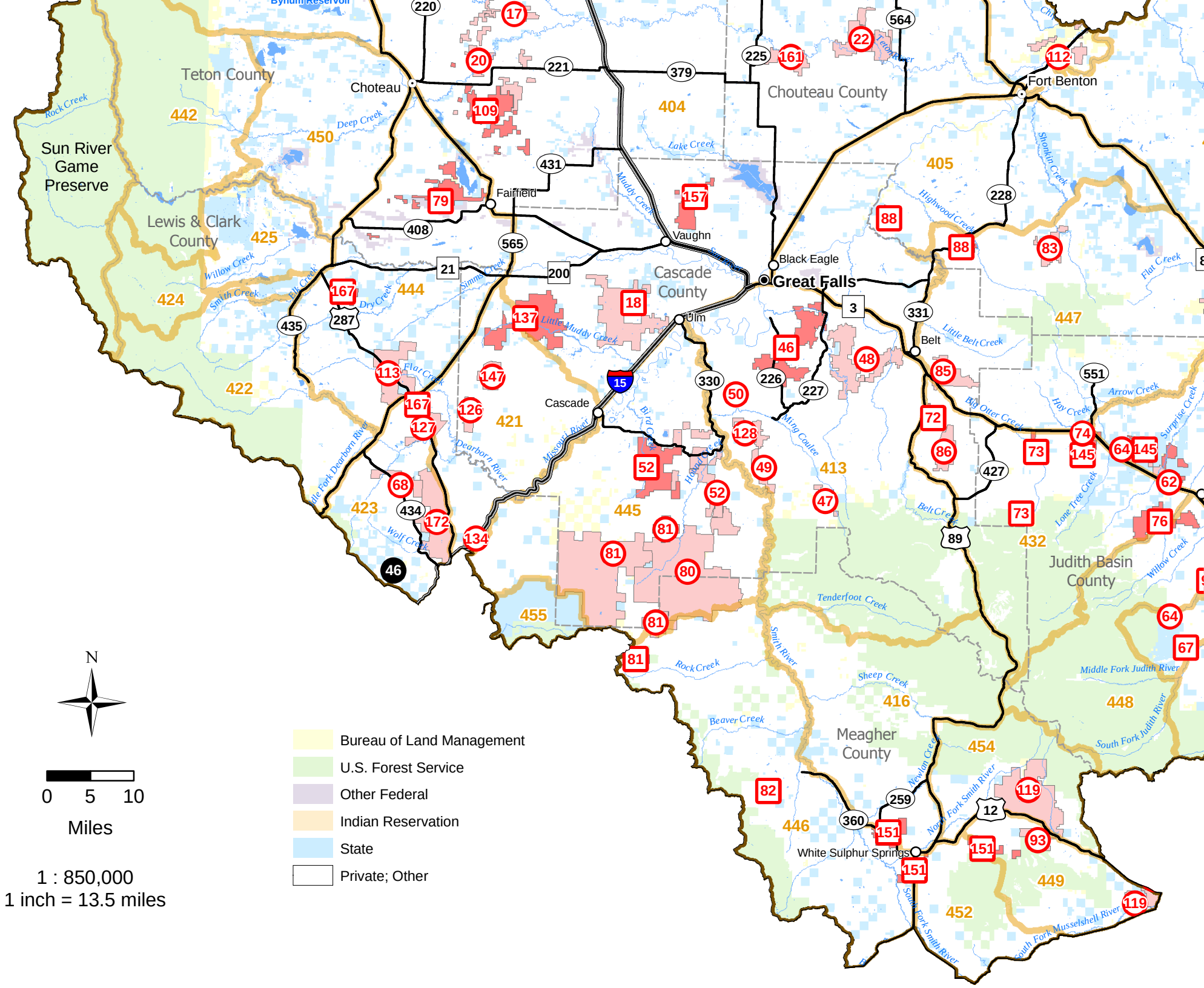
Teton County
Choteau
Sun River Game Preserve
Lewis & Clark County
Fairfield
Vaughn
Cascade County
Great Falls
Black Eagle
Ulm
Cascade
Chouteau County
Fort Benton
Belt
Judith Basin County
Meagher County
White Sulphur Springs
Bureau of Land Management
U.S. Forest Service
Other Federal
Indian Reservation
State
Private; Other
N
0 5 10
Miles
1 : 850,000
1 inch = 13.5 miles

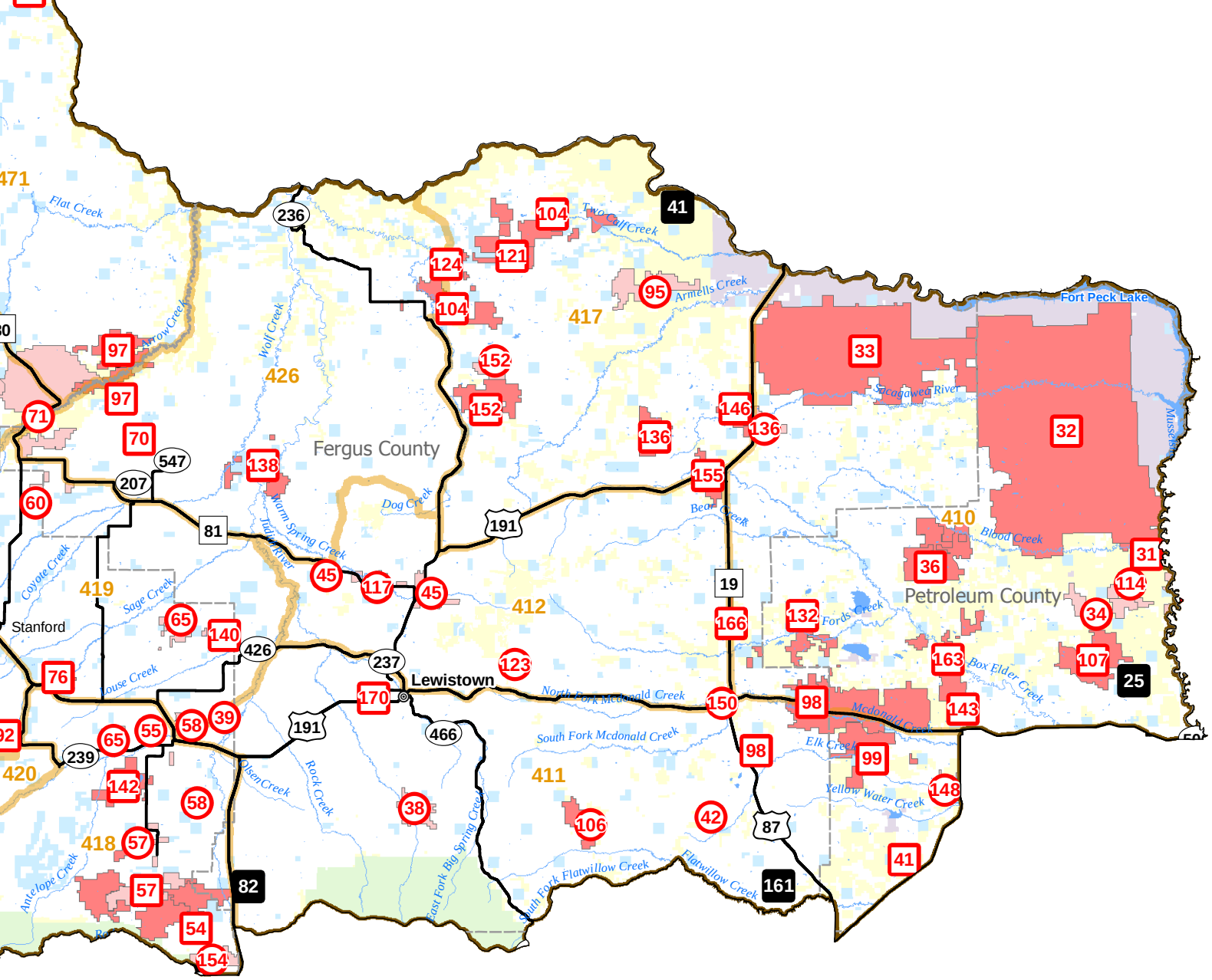

Montana Fish, Wildlife & Parks

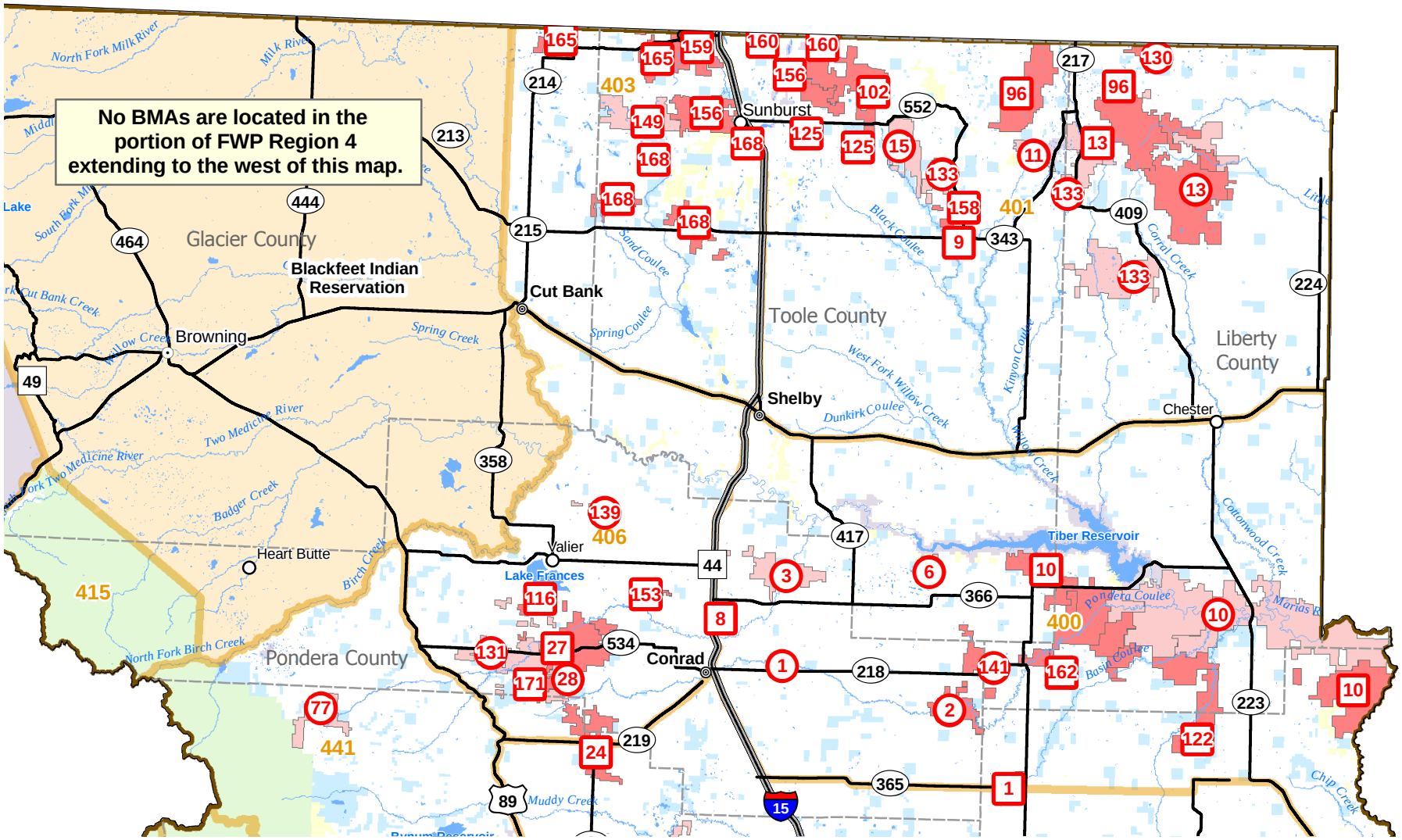

HUNTI

Re
cha
spe
and

#

#

#