NTERS: This map only depicts general locations of BMAs for gion 3. To gain access to a BMA, please use the Regional rts in the Hunting Access Guide and individual BMA map for cific information about BMA rules, permission requirements, and tact information.

Region 3 - Block Management Areas

Valid only for the 2011 hunting season.

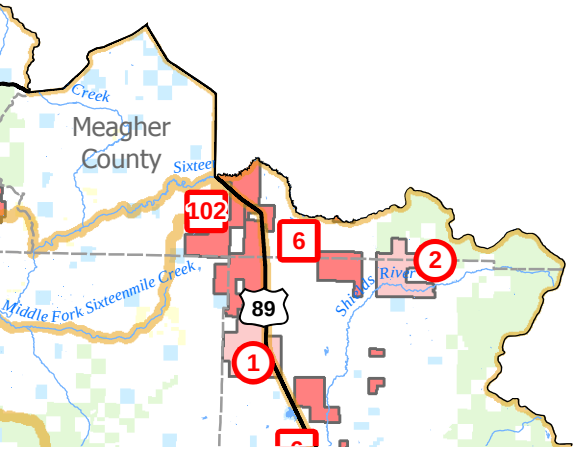

Region Location

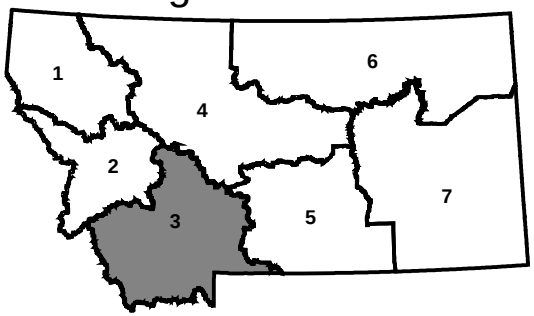

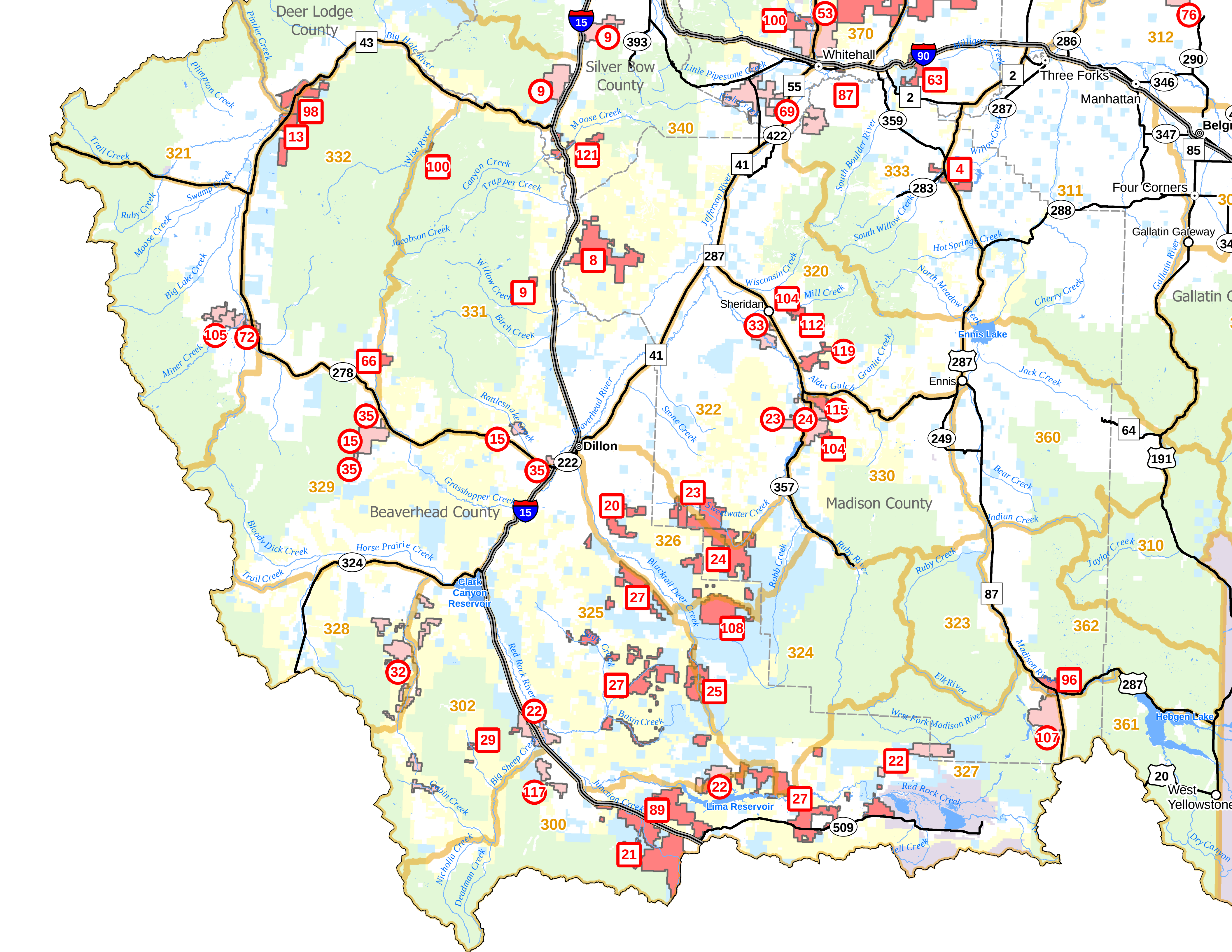

Deer Lodge County
Silver Bow County
Beaverhead County
Madison County
Gallatin C
Dillon
Whitehall
Three Forks
Manhattan
Belgi
Four Corners
Gallatin Gateway
Sheridan
Ennis
Ennis Lake
West Yellowstone
Hebgen Lake
Clark Canyon Reservoir
Lima Reservoir
Big Hole River
Pintler Creek
Plimpton Creek
Trail Creek
Swamp Creek
Ruby Creek
Moose Creek
Big Lake Creek
Miner Creek
Wise River
Canyon Creek
Trapper Creek
Jacobson Creek
Willow Creek
Birch Creek
Rattlesnake Creek
Grasshopper Creek
Bloody Dick Creek
Horse Prairie Creek
Red Rock River
Big Sheep Creek
Nicholia Creek
Deadman Creek
Junction Creek
Basin Creek
Sage Creek
Blacktail Deer Creek
Sweetwater Creek
Stone Creek
Beaverhead River
Jefferson River
Moose Creek
Little Pipestone Creek
Fish Creek
South Boulder River
South Willow Creek
Hot Springs Creek
North Meadow Creek
Wisconsin Creek
Mill Creek
Granite Creek
Alder Gulch
Robb Creek
Ruby River
Ruby Creek
Jack Creek
Cherry Creek
Bear Creek
Indian Creek
Taylor Creek
Madison River
Elk River
West Fork Madison River
Red Rock Creek
Gallatin River
Dry Canyon
Willow Creek
321
332
331
329
328
302
300
340
333
370
312
311
320
322
326
325
324
330
323
360
362
310
361
327

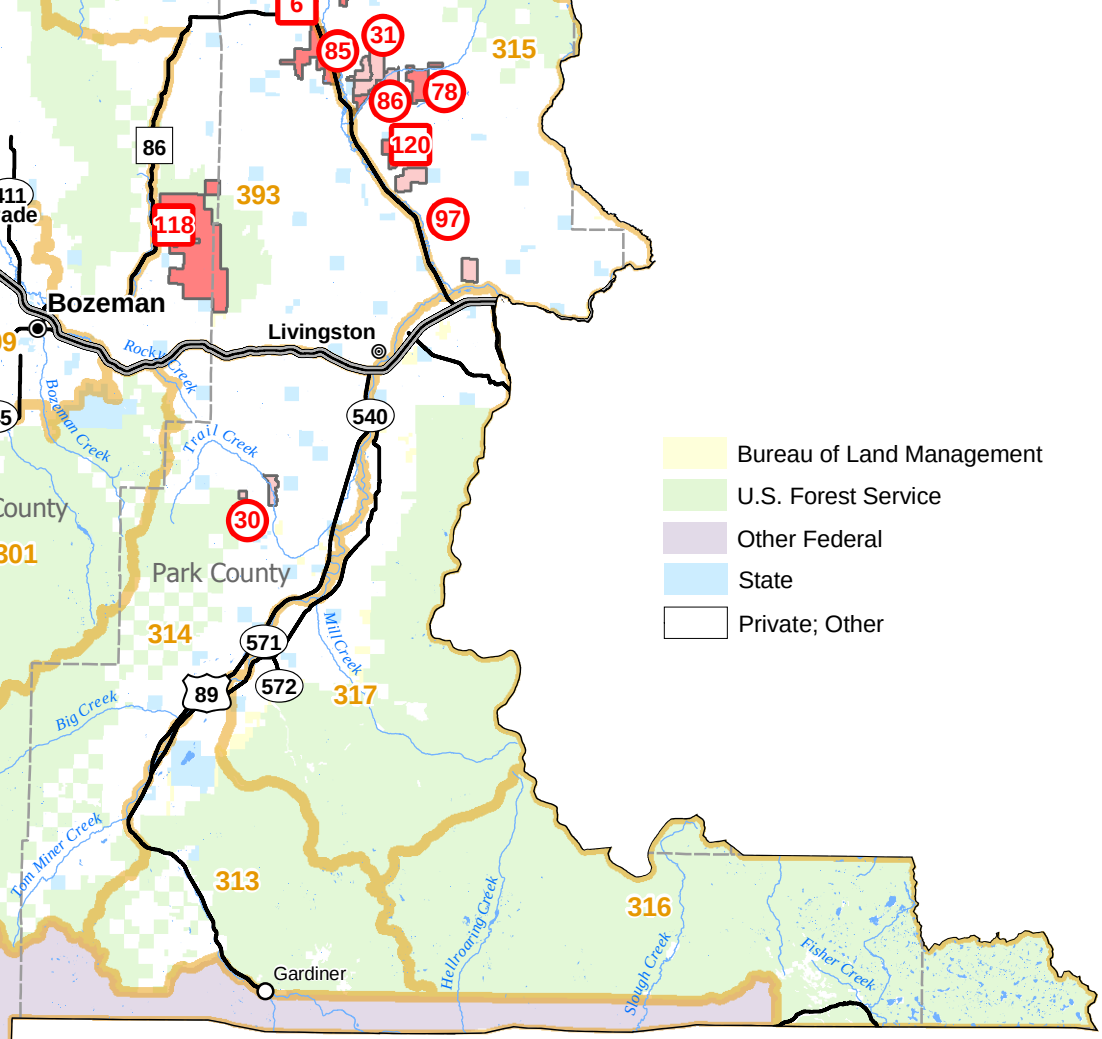

Bureau of Land Management
U.S. Forest Service
Other Federal
State
Private; Other

N

0 5 10
Miles

1 : 825,000
1 inch = 13 miles

Montana Fish, Wildlife & Parks

HU

Reg
cha
spe
con

TYPE I BMA – Permission Administered by Hunters (See BMA Chart)

TYPE II BMA - Permission Not Administered by Hunters (See BMA Chart)

BMAs Administered by Adjacent Region (See BMA Chart for Adjacent Region)
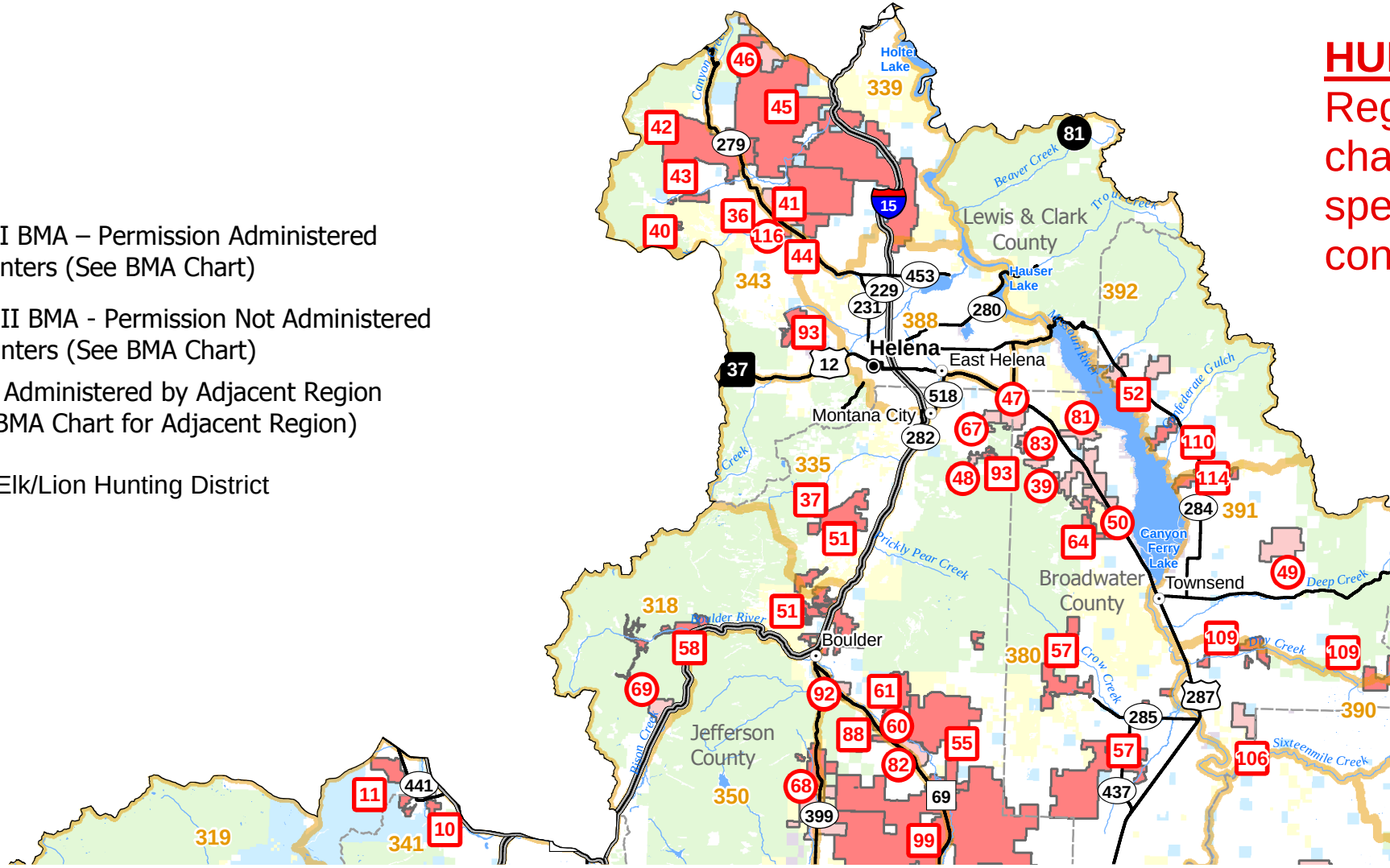
Deer/Elk/Lion Hunting District