Region 6 Pond Fishing Guide (3rd Edition)

Revised April 2020

Montana Fish
Wildlife & Parks

Table of Contents:

Introduction to Region 6 Fishing Ponds Program----------2-5

Hill County Ponds----------6-7

Blaine County Ponds----------8-13

Phillips County Ponds----------14-20

Valley County Ponds----------21-24

McCone County Ponds----------25-26

Daniels County Ponds----------27-28

Roosevelt County Ponds----------29-30

Richland County Ponds----------31-32

Sheridan County Ponds----------33-35

FishMT----------36

Introduction

Anglers,

Welcome to Northeast Montana! When most anglers think about the fishing opportunities available in Northeast Montana the first thing that comes to mind is our large reservoirs such as Fort Peck, Nelson and Fresno. Those three reservoirs encompass the majority of our angling pressure, with anglers targeting traditional game fish like walleye, northern pike, yellow perch, lake trout and salmon. In addition to our larger reservoirs, the Missouri and Milk rivers offer unique opportunities for paddlefish, sauger and trophy channel catfish. What might be overlooked are the smaller ponds found throughout Northeast Montana.

Numerous public and private ponds are scattered throughout the arid landscape and Montana Fish, Wildlife and Parks (FWP) manages many of these ponds for recreational fishing. A variety of species are managed, including but not necessarily limited to yellow perch, crappie, largemouth bass, northern pike, and prairie stocked rainbow trout. These ponds vary greatly in size and accessibility, although all have the potential to create excellent fishing opportunities.

This guide is designed to let you know of ponds in your area that are managed by FWP. In here, you will find directions, species present and current management practices including fish stocking.

We have also made all our fisheries data available to you through "FishMT" online by clicking http://fwp.mt.gov/fish/. There you can find data, reports, fishing opportunities, fish distribution, Fishing Access Sites, fish stocking information, contact information, and much more. Most of the data are available through an easy to use interactive map (click the "Explore" tile), and the other tiles take you to even more resources. These data are available because they connect, in real time, to our internal database. So, as we conduct more surveys, and enter those data, they are available to you immediately. We now have tens's of thousands of fisheries surveys, millions of fish records, information on thousands of waterbodies, and more, all available to you online. We are also working on other improvements like fish tag reporting and an interactive database for fishing regulations.

Another tool for anglers is our recently released app that is a field guide to the Fishes of Montana. This app is free to download and is available in all the app stores. Once you download it you don't need any internet connectivity to learn about all of Montana's interesting fish and identify your catch. This app is an update to FWP's Field Guide to Montana fishes and the "Fishes of Montana" book. We developed this app in cooperation with Montana State University and High Country Apps and it is really easy to use and informative. It is the most up to date source for fish information in Montana.

Ponds need to have good water quality, favorable aquatic habitat, and proper management to develop and maintain desirable fish populations. They must also have adequate water depths to prevent excessive growth of aquatic vegetation and to support aquatic life during periods of adverse environmental conditions. The ponds in northeast Montana are extremely dynamic due to the nature of the prairie. Winter kills, varying water conditions, and summer heat can all play a part into the quality of the fishing pond. Our staff is committed to managing the ponds in the region, which includes routine sampling and often stocking of game fish. However, due to the size of the area and limited staff, we can benefit from you in letting us know what you are seeing on the landscape and how the fishing is.

Fish Kills

When a reservoir is first constructed, it is generally deep and productive; however, as small ponds and reservoirs age, they accumulate sediment and decaying vegetation.

Most of the dissolved oxygen (D.O.) in a pond is a product of plant photosynthesis. Oxygen can also enter the pond by absorption through the water surface, especially when there is wind and wave action. Dissolved oxygen can vary significantly throughout the year or even the day. Critically low D.O. levels can result from certain combinations of environmental conditions and pond characteristics. Low D.O. is the most common cause of fish kills, often occurring in summer, winter, or as a result of seasonal water column turnover.

Summer fish kills can result in the total or partial die-off of a pond's fish community. This type of fish kill is the most common in shallow heavily vegetated ponds containing large amounts of decomposing organic material. Excessive vegetative growth, especially algae, in a pond can lead to a fish kill. Sunny conditions result in a long period of plant photosynthesis that produces high D.O. levels during the late afternoon. However, during the night, oxygen is used for respiration by plants, fish, insects, and organic decomposition. If oxygen produced during the day is insufficient to carry all pond life through the night, a fish kill will result. Several consecutive calm cloudy days can result in vegetation dying and decomposing, reducing the pond's D.O. to the point where fish may not survive the night.

Winter fish kills result when oxygen levels fall too low to support fish under the ice. Since ice acts as a seal and prevents absorption of oxygen directly from the atmosphere, oxygen produced by plant photosynthesis is crucial. Thick cloudy ice or ice blanketed with snow allows very little sunlight penetration, so plants are unable to produce a sufficient amount of oxygen. Oxygen levels drop due to plant decomposition and respiration by various aquatic organisms. If snow cover persists for an extended period of time, the oxygen will be completely depleted, resulting in a fish kill. This usually happens in shallow ponds with large amount of organic matter such as decaying aquatic vegetation or livestock waste. Often, bullheads and carp are the only fish to survive.

To reduce the effects of winter and summer kills of fish on some of these shallower ponds, FWP uses windmill aerators. The aerator pumps air through a hose into an aerating stone located in the deepest part of the pond. As the air passes through the stone it creates bubbles that rise to the surface and circulates the pond water to increase oxygen levels and helps lower temperatures during the summer months.

Fish, Wildlife & Parks currently maintains over 20 windmill aerators throughout Region 6, and We encourage anglers to contact FWP if you suspect a windmill may be broken or not functioning properly. **Attention Anglers: Please use extra caution when ice fishing on a pond with a windmill aerator as there may be thin ice in some areas.**

Why Trout?

Often, we are asked "why do we stock so many ponds with trout instead of perch and bluegill?" There are several reasons, but the main reason is that it takes several years for a perch or a bluegill to survive before they would even be big enough to make it to someone's dinner plate. Many of these ponds are on the verge of having a fish kill of some sort, in any given year. If you must wait 2,3, or even 4 years to have fish of desirable size, chances are there will be environmental conditions in these shallow ponds that will result in a fish kill. Rainbow trout can reach 15 inches in a pond environment in one year. If they are fortunate enough to make it through at least one winter, you'll have quite a tussle on the other end of your line.

Clean. Drain. Dry.

CLEAN. Completely remove all mud, water, and vegetation before leaving the access area.

- Inspect your boat, trailer, and all gear. Pay attention to crevices and hidden areas.
- Remove all vegetation (by hand or sprayer).
- Remove all mud (use a pressurized power sprayer, found at most do-it-yourself car washes). The hot water kills organisms and the pressure removes mud and vegetation. No need to use chemicals or soap.
- Dispose of debris in trash or on dry land away from water or ramp.

DRAIN. Drain all water from watercraft and equipment.

- Drain or remove water from boat, bilge, live well, engine, internal compartments, and bait buckets by removing drain plugs before leaving the access area.

DRY. Aquatic invaders can survive only in water and wet areas.

- Dry your watercraft and fishing equipment thoroughly; this will kill most invasive species. The longer you keep your watercraft, trailer, waders, and other equipment outside in the hot sun between fishing trips, the better.

If you have any comments or concerns about maps or notice incorrect information, please contact your local Fish, Wildlife and Parks office so the problem can be corrected.

Havre Area Office: 406-265-6177
Glasgow Office: 406-228-3700
Or submit your comments electronically to: R6ponds.fwp@gmail.com
Also, please report any vandalism to the TIP-MONT hotline at 1-800-847-6668.

Hill County

MONTANA FWP

Fishing Ponds

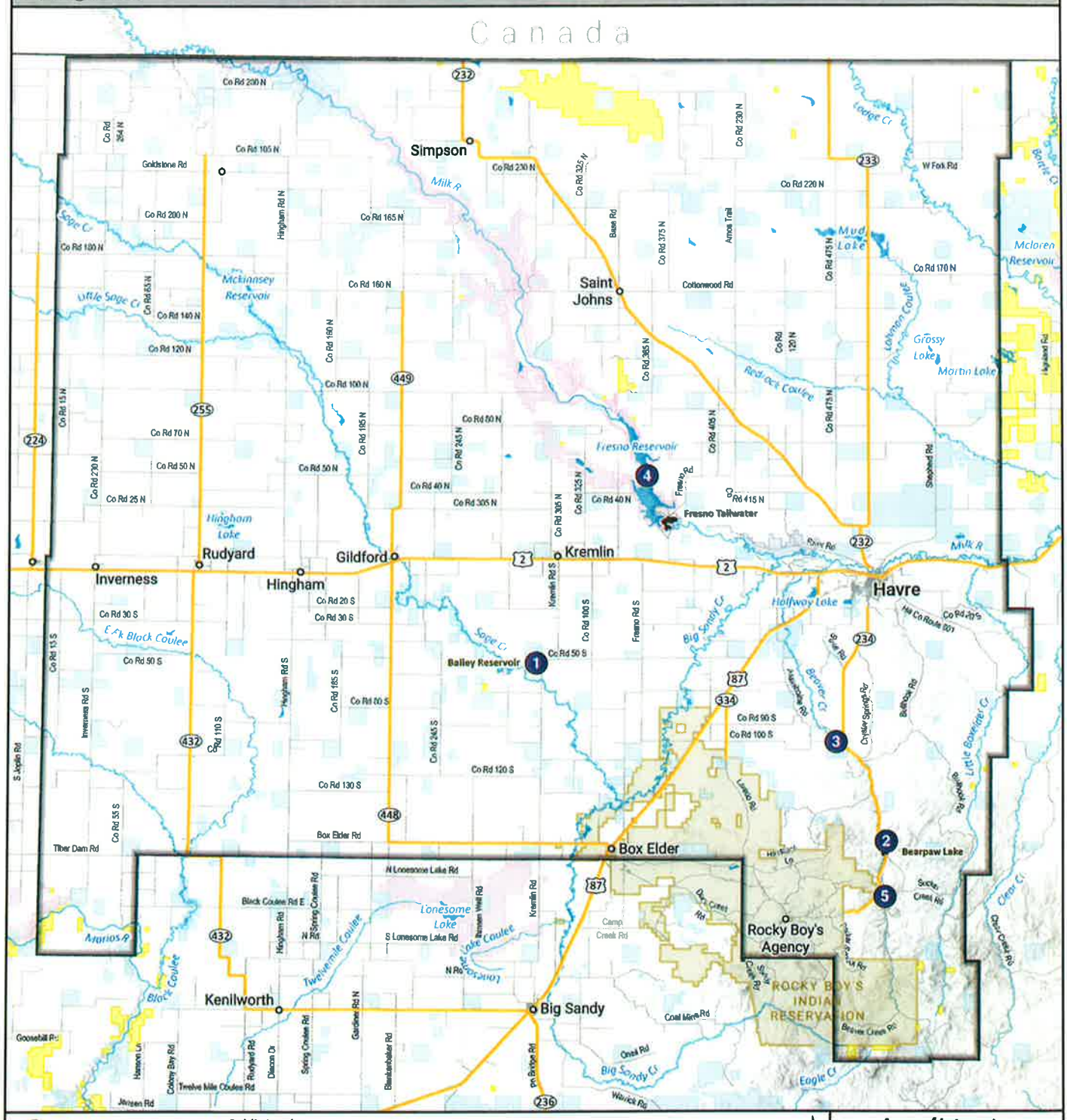
Canada
Simpson
Saint Johns
Rudyard
Gildford
Kremlin
Inverness
Hingham
Havre
Box Elder
Rocky Boy's Agency
Kenilwort
Big Sandy
Bailey Reservoir
Fresno Reservoir
Fresno Tailwater
Bearpaw Lake
Lonesome Lake
Hingham Lake
Mud Lake
Grassy Lake
Martin Lake
Halfway Lake
Milk R
Big Sandy Cr
Sage Cr
Little Sage Cr
Red Rock Coulee
Lohman Coulee
Mcinnsey Reservoir
Mcloren Reservoir
ROCKY BOY'S INDIAN RESERVATION
Co Rd 200 N
Co Rd 165 N
Co Rd 160 N
Co Rd 120 N
Co Rd 70 N
Co Rd 50 N
Co Rd 25 N
Co Rd 20 S
Co Rd 30 S
Co Rd 50 S
Co Rd 80 S
Co Rd 120 S
Co Rd 130 S
Co Rd 100 N
Co Rd 230 N
Co Rd 220 N
Co Rd 170 N
Co Rd 40 N
Co Rd 90 S
Co Rd 100 S
Box Elder Rd
Cottonwood Rd
Goldstone Rd
W Fork Rd
Fresno Rd
Kremlin Rd S
Hingham Rd S
Inverness Rd S
Frasno Rd S
Basel Rd
Amos Trail
Shepherd Rd
Bullhook Rd
Little Boxelder Cr
Clear Cr
Lonesome Lake Rd
S Lonesome Lake Rd
Black Coulee Rd E
Twelvemile Coulee
Lake Coulee
Black Coulee
Marias R
Coal Mine Rd
Camp Creek Rd
Eagle Cr
Warick Rd
Tiber Dam Rd
Goosehill Rd
Jensen Rd
Twelve Mile Coulee Rd
Colony Bay Rd
Rudyard Rd
Gardner Rd N
Blankenbaker Rd
Onsa Rd
Bear Creek Rd
Sucker Creek Rd
Crystal Springs Rd
Beaver Cr
Havre City Route 201
Co Rd 315 S
Co Rd 415 N
Co Rd 475 N
Co Rd 405 N
Co Rd 365 N
Co Rd 325 N
Co Rd 305 N
Co Rd 245 N
Co Rd 185 N
Co Rd 160 N
Co Rd 110 S
Co Rd 55 S
Co Rd 15 S
Co Rd 290 N
Co Rd 354 N
Co Rd 325 N
Co Rd 230 N
Co Rd 375 N
Co Rd 475 N
Co Rd 120 N
Co Rd 15 N
Co Rd 65 N
Co Rd 100 S
Co Rd 245 S
Co Rd 185 S
Co Rd 80 S
Co Rd 100 S
Co Rd 120 S
Co Rd 140 N
Co Rd 180 N
Co Rd 105 N
Co Rd 200 N
Co Rd 230 N
Co Rd 220 N
Co Rd 170 N
Co Rd 90 S
Co Rd 100 S
Co Rd 120 S
Co Rd 130 S
Co Rd 140 N
Co Rd 160 N
Co Rd 180 N
Co Rd 200 N
Co Rd 220 N
Co Rd 230 N
Co Rd 325 N
Co Rd 354 N
Co Rd 375 N
Co Rd 405 N
Co Rd 415 N
Co Rd 475 N
Co Rd 120 N
Co Rd 15 N
Co Rd 65 N
Co Rd 100 N
Co Rd 160 N
Co Rd 185 N
Co Rd 245 N
Co Rd 305 N
Co Rd 325 N
Co Rd 365 N
Co Rd 405 N
Co Rd 415 N
Co Rd 475 N
Co Rd 50 N
Co Rd 70 N
Co Rd 50 N
Co Rd 40 N
Co Rd 25 N
Co Rd 290 N
Co Rd 315 S
Co Rd 20 S
Co Rd 30 S
Co Rd 50 S
Co Rd 80 S
Co Rd 100 S
Co Rd 120 S
Co Rd 130 S
Co Rd 55 S
Co Rd 110 S
Co Rd 185 S
Co Rd 245 S
Co Rd 305 S
Co Rd 315 S
Co Rd 325 S
Co Rd 365 S
Co Rd 405 S
Co Rd 415 S
Co Rd 475 S
Co Rd 90 S
Co Rd 100 S
Co Rd 120 S
Co Rd 130 S
Co Rd 140 S
Co Rd 160 S
Co Rd 180 S
Co Rd 200 S
Co Rd 220 S
Co Rd 230 S
Co Rd 240 S
Co Rd 260 S
Co Rd 280 S
Co Rd 300 S
Co Rd 320 S
Co Rd 340 S
Co Rd 360 S
Co Rd 380 S
Co Rd 400 S
Co Rd 420 S
Co Rd

Hill County

Pond #	Pond Name	Pond Location	Lat.	Long.	Ownership	BLM Map	Species present	Comments
1	Bailey Reservoir	T31N,R12E,S01	48.47670	110.11350	FWP FAS	Lonesome Lake	Northern Pike, Yellow Perch, Black Crappie, Walleye	70 surface acres. Stocked alternate years with 10,000 Walleye. **Electric motors only.**
Directions: 17miles west of Havre on Hwy 2, then 7 miles south of Kremlin.								
2	Bearpaw Lake	T30N,R16E,S28	48.32358	109.65806	FWP FAS	Rocky Boy	Rainbow Trout, Brook Trout, Smallmouth Bass	45 surface acres. Annually stocked with ~15,000 catchable Rainbow Trout. **No motorized boats allowed. Hill County Park permit NOT required.**
Directions: 16 miles south of Havre on Hwy 234								
3	Beaver Creek Reservoir	T31N,R15E,S25	48.40928	109.72368	Hill County	Rocky Boy	Rainbow Trout, Walleye, Northern Pike, Smallmouth Bass, and Yellow Perch	160 surface acres. Annually stocked with ~30,000 Rainbow Trout and 15,000 Walleye. **10 h.p. motor restriction. Hill County park permit required.**
Directions: 9 miles south of Havre on Hwy 234								
4	Fresno Reservoir	T33N,R14E,S19	48.64000	109.97071	Federal (BOR)	Havre	Walleye, Sauger, Northern Pike, Yellow Perch, Lake Whitefish, Black Crappie	5,757 surface acres.
Directions: 12 miles west of Havre on Hwy 2								
5	Normandy Coulee Pond	T29N,R16E,S33	48.27605	109.65981	Hill County	Rocky Boy	Rainbow and Brook Trout	3 surface acres. **Hill County park permit required.** Annually stocked with ~1,000 catchable Rainbow Trout.
Directions: 19 miles south of Havre on Hwy 234								

Blaine County

MONTANA FWP

Fishing Ponds

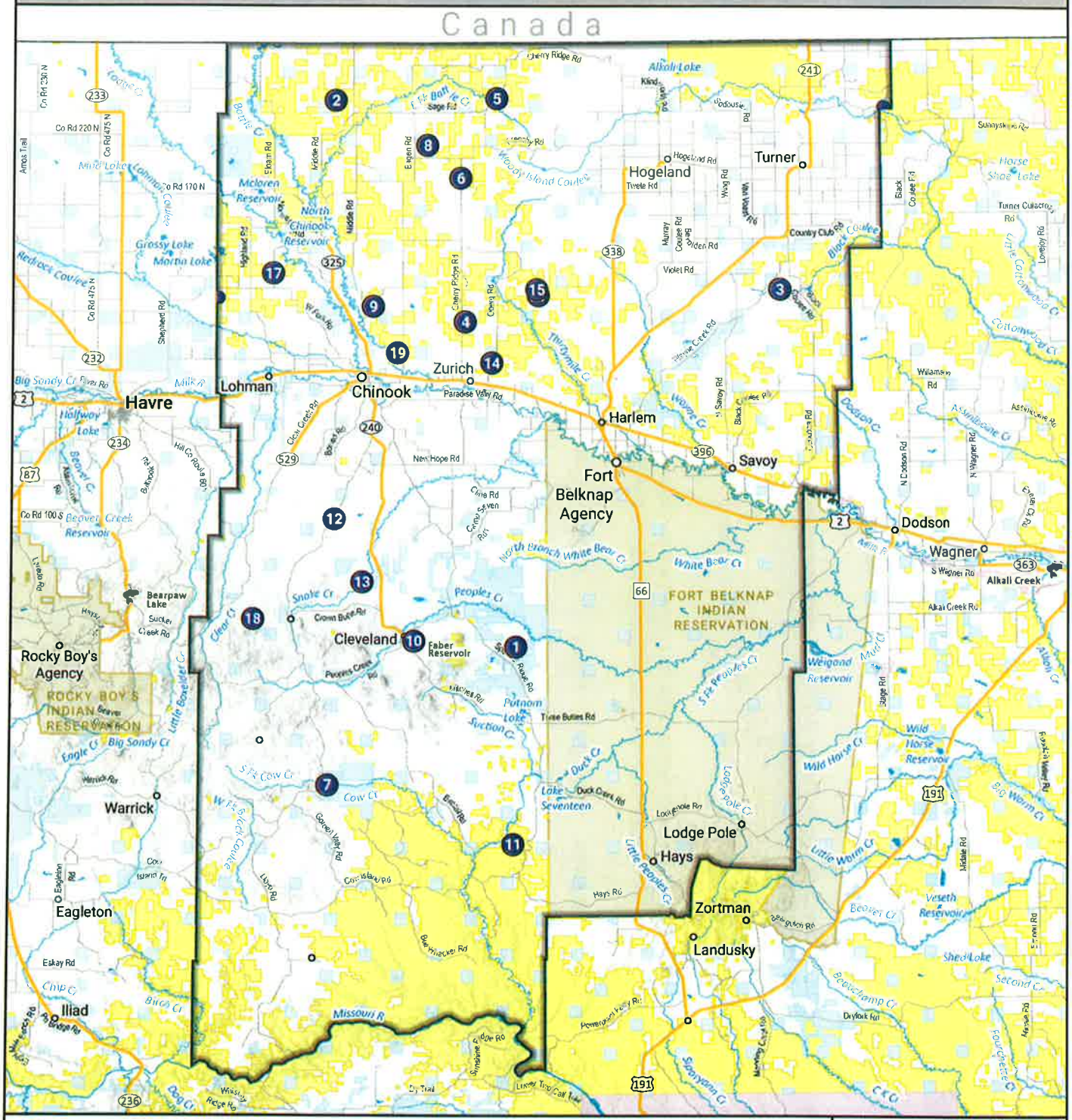

Map Created - 1/30/2020 ISR: 45618

Administrative boundaries and FWP Lands data from Montana Fish, Wildlife & Parks, Helena, MT. Background imagery from ESRI..

0 5 10 Miles

Blaine County

Pond #	Pond Name	Pond Location	Lat.	Long.	Ownership	BLM Map	Species present	Comments
1	Anderson Reservoir	T29N,R21E,S24	48.25557	108.94729	Private	Dodson	Rainbow Trout	12 surface acres. **No landowner permission is required.** Annual plants of 2,000 fingerling Rainbow Trout.
Directions: South of Chinook on Hwy 240 to Cleveland, east on Peoples Crk Rd 5 mi, right on Barney Olson Rd for 7mi, left on Left Fork Snake Butte Rd. 1.5 mi								
2	Anita Reservior	37N,19E,S30	48.92960	109.28140	Federal (BLM)	Havre	Yellow Perch, Black Crappie, Rainbow Trout, Walleye	45 surface acres. Stocked alternate years with 5000 Walleye and annually with 5,000 Rainbow Trout.
Directions: East of Chinook take Elloam Rd north 14 miles, keep right on Sage Rd 12 miles, left on Middle Rd 1mi, keep left on two track 1.5 mi.								
3	BR 028 (Billmayer Reservoir)	T34N,R25E,S22	48.69380	108.45110	Private	Harlem	Rainbow Trout, Bluegill	4.5 acre reservoir. Annual plants of Rainbow Trout. **No landowner permission is required. Don't travel when wet.**
Directions: South of Turner 6 miles, take Black Coulee Rd south for 2 miles, right on Maloney Trail/Duck Pond Rd. for 3.25 mi., left on 2 track heading east for 1 mile								
4	BR 047 Reservoir	34N,21E,S31	48.65700	109.03930	Federal (BLM)	Havre	Largemouth Bass and Bluegill	8 surface acres. Stocked in 2015 and 2019 with 2,000 and 1,000 Largemouth bass, respectively.
Directions: West of Zurich 0.5 mile take Cherry Ridge Rd. north 5 miles. Pond is on the right.								
5	Brookie Pond	T37N,R21E,S28	48.93130	108.97907	Private	Havre	Rainbow Trout	4 surface acres. **No landowner permission is required.** Alternate year plants of 1,000 fingerling Rainbow Trout.
Directions: 19 miles north on Cherry Ridge Rd, keep right for 3 miles, then turn north for 4.5 miles.								

Blaine County (continued)

Pond #	Pond Name	Pond Location	Lat.	Long.	Ownership	BLM Map	Species present	Comments
6	Chouteau Reservoir	T36N,R20E,S36	48.83367	109.04694	Federal (State)	Havre	Black Crappie and Rainbow Trout	10 surface acres. Annually stocked with 2,000 fingerling Rainbow Trout.
Directions: On Hwy 2 west of Zurich 0.5 mile, turn north on Cherry Ridge Rd for 17 miles. Reservoir is on the left.								
7	Cow Creek Reservoir	T27N,R19E,S21	48.08620	109.29370	Private	Rocky Boy	Walleye, Channel Catfish, Tiger Muskie, Yellow Perch, and Black Crappie	82 surface acres. **Landowner permission required for overnight camping.** Stocked alternate years with 3,000 Walleye and periodic plants of Channel Catfish and Tiger Muskie.
Directions: From Cleveland take Peoples Crk Rd west 10 miles, left on Lloyd Rd for 10 miles, reservoir is on the left.								
8	Don Reservoir	T36N,R20E,S15	48.87423	109.10929	Federal (BLM)	Havre	Largemouth Bass and Bluegill	2 surface acres.
Directions: 3 miles east of Chinook, take Bagan Rd north 19 miles, right onto G-W Rd 1 mile, then left on 2 track for 1 mile.								
9	Dry Fork Reservoir	T34N,R19E,S35	48.67620	109.21100	Private Federal	Havre	Northern Pike, Walleye, Largemouth Bass, Black Crappie, Yellow Perch, Rainbow Trout	350 surface acres. Annually stocked with 20,000 Rainbow Trout and alternate year plants of 10,000 Walleye. Dam is private, but majority of shoreline is public land. Subject to severe irrigation drawdown during prolonged drought periods.
Directions: 2 miles east of Chinook take Elloam Rd north 4.5 miles, turn right onto Middle Rd for 2 miles.								
10	Faber Reservoir	T29N,R20E,S21	48.26330	109.13557	State (FWP FAS)	Rocky Boy	Rainbow Trout	38 surface acres. 10,000 fingerling Rainbow Trout stocked annually.
Directions: 20 miles south of Chinook on Hwy 240 and then 0.75 mile southeast of Cleveland on gravel road.								

Blaine County (continued)

Pond #	Pond Name	Pond Location	Lat.	Long.	Ownership	BLM Map	Species present	Comments
11	Gazob Reservoir	T26N,R22E,S18	48.01270	108.95250	Federal (BLM)	Dodson	Largemouth Bass, Bluegill	7.5 acres.
Directions: From Cleveland go west on Peoples Creek Rd 6.5 mi., left onto Birdtail Rd approx. 19 miles, left on Timber Ridge Rd 6.5 miles, turn left 1.3 mi.								
12	Grasshopper Reservoir	T31N,R19E,S29	48.41542	109.28261	Private	Rocky Boy	Rainbow Trout, Tiger Muskie	24 surface acres. **No landowner permission required.** Annual plants of 2,500 Rainbow in the spring and alternate year plants of 3,000 in the fall. Stocked with 150 fingerling Tiger Muskie in 2013.
Directions: Take Hwy 240 south out of Chinook 4.5 miles,turn right onto Lloyd Rd. approx. 7 miles.								
13	H.C. Kuhr Reservoir	T29N,R21E,S03	48.33664	109.23133	Private	Rocky Boy	Rainbow Trout	27 surface acres. Annual plants of 3,000 Rainbow Trout. **No landowner permission required. Special regulation, closed Oct 1-Nov 30.**
Directions: 17 miles south of Chinook on Hwy 240, turn right and follow signs for 1 mi (across bridge) to reservoir.								
14	North Faber Reservoir	T33N,R21E,S21	48.60649	108.99012	Federal (BLM)	Harlem	Rainbow Trout, Bluegill and Largemouth Bass	7 surface acres. Annual plants of 1,500 fingerling Rainbow Trout.
Directions: 1.5 miles east of Zurich take Oberg Rd north for approx. 2 miles.								
15	North Polly Reservoir	34N,22E,S19	48.69603	108.90552	Private	Harlem	Rainbow Trout and Black Crappie	7 surface acres. Alternate year plants of 2,000 rainbow trout. **No Landowner permission required.**
Directions: 1.5 miles east of Zurich take Oberg Rd north 9 miles, turn right onto two track and continue east 4 miles.								

Blaine County (continued)

Pond #	Pond Name	Pond Location	Lat.	Long.	Ownership	BLM Map	Species present	Comments
16	Petrie Pond	T37N,R26E,S36	48.91710	108.25425	State (DNRC)	Harlem	Brook Trout	2 surface acres. **Landowner permission is required to access the state land.** Alternate year plants of 1,000 Brook Trout.
Directions: Take Hwy 241 north of Turner 5 miles, right onto Sids Rd for approx. 3 miles, right onto Pig Spring Rd approx. 3 miles.								
17	Reser Reservoir	T34N,R18E,S08	48.71706	109.39727	Federal (BLM)	Havre	Rainbow Trout, Bluegill, Largemouth Bass, Yellow Perch and Black Crappie	24 surface acres. Drained to repair dam in 2018. Will be restocked when work is complete and reservoir fills.
Directions: 7.5 miles west of Chinook on Hwy 2, north onto Highland Rd 8.5 miles, right onto Westfork Rd 2miles, left onto Reser Rd 1 mile.								
18	Ross Reservoir	T29N,R18E,S07	48.29080	109.43260	Private	Rocky Boy	Yellowstone Cutthroat Trout	6 surface acres. No landowner permission required for fishing. Annually stocked with 2,000 Yellowstone Cutthroat Trout **Special regulation: Open 3rd Saturday in May through November 30.**
Directions: Take Clear Creek Rd out of Chinook approx. 20 miles, left at ranch house. Reservoir 2 miles up the road.								
19	Salmo Reservoir	T33N,R20E,S18	48.61920	109.16630	Federal (BLM)	Harve	Rainbow Trout, Largemouth Bass, Bluegill, Yellow Perch, Channel Catfish	5 surface acres. Annual plants of 1,000 fingerling Rainbow Trout.
Directions: 3 miles east of Chinook, take Bagan Rd. north 2 miles, turn left onto two track, pond 1/2 mile.								
20	South Casady - BR 019 Reservoir	T34N,R17E,S22	48.68650	109.49950	Federal (BLM)	Havre	Black Bullhead	10 surface acres.
Directions: 7.5 miles west of Chinook on Hwy 2, north on Highland Rd 8.5 miles, left onto Casady Rd 2.5 miles, turn left for 1mi.								

Blaine County (continued)

Pond #	Pond Name	Pond Location	Lat.	Long.	Ownership	BLM Map	Species present	Comments
21	South Polly Reservoir	34N,22E,S19	48.68874	108.90273	Private	Harlem	Rainbow Trout	3.5 surface acres. Alternate year plants of 500 fingerling rainbow trout. **No Landowner permission required.**

Directions: Same directions as North Polly, but cross North Polly dam and continue south for 0.5 mile.

Phillips County

MONTANA FWP

Fishing Ponds

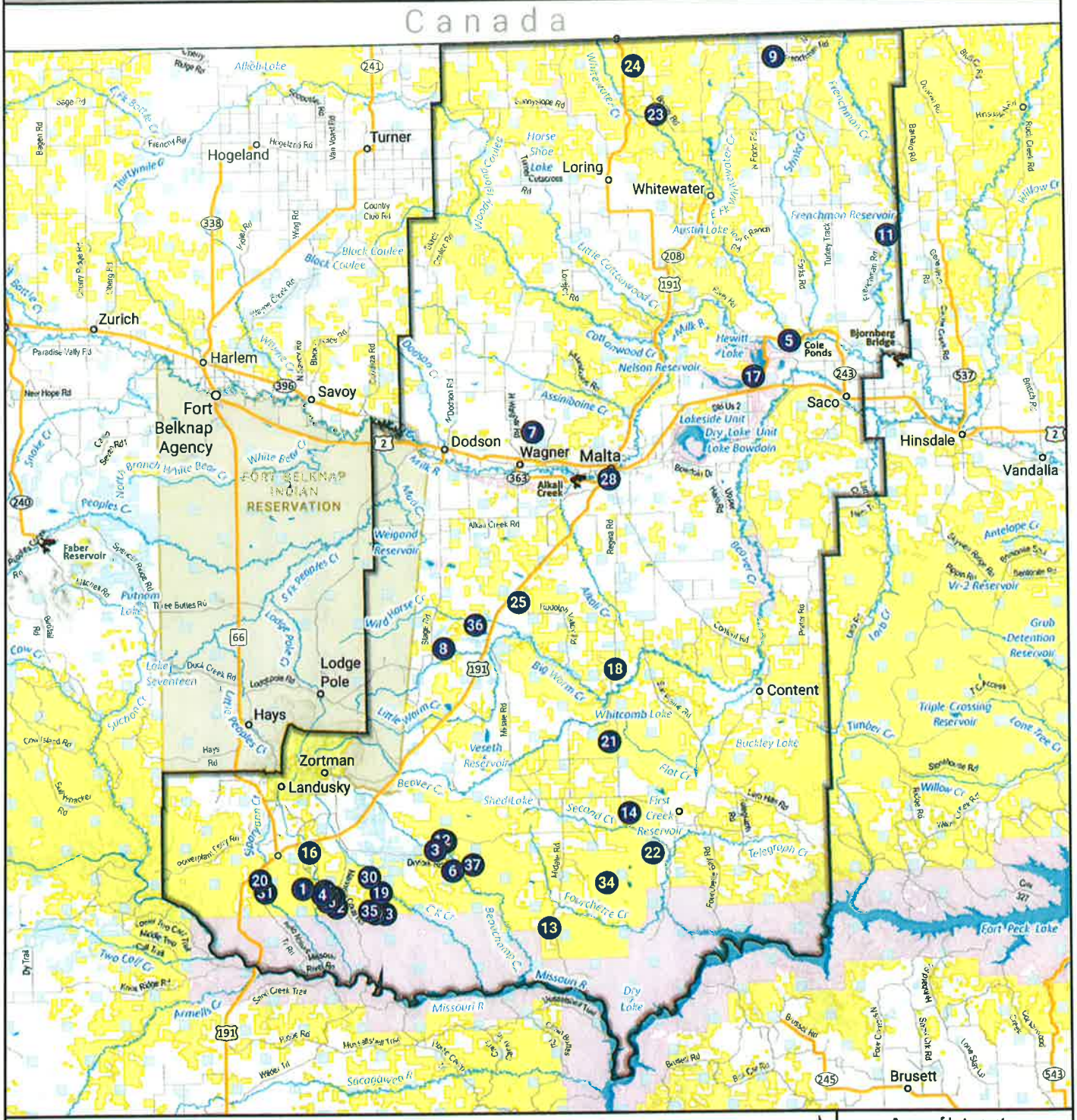

- Fishing Pond
- Fishing Access Site
- Wildlife Management Areas

Public Lands

- US Bureau of Land Management
- Other Federal Land
- US Forest Service
- Montana Fish, Wildlife & Parks
- Montana State Trust Land

- Indian Reservations

N

Area of Interest

Map Created - 1/30/2020 ISR: 45618
Administrative boundaries and FWP Lands data from Montana Fish, Wildlife & Parks, Helena, MT. Background Imagery from ESRI...

0 5 10 Miles

Phillips County

Pond #	Pond Name	Pond Location	Lat.	Long.	Ownership	BLM Map	Species present	Comments
1	Bar Island Reservoir	T23N,R24E,S24	47.74559	108.57841	Federal (BLM)	Zortman	Yellow Perch and Largemouth Bass	12 surface acres. Stocked in 2019 with 500 Largemouth Bass.
Directions: Approx. 2 mi east of DY junction on Hwy 191 turn south on Robinson Rd for 2.5 mi, keep right and go south 2.5 mi, then right 0.25 mi.								
2	Batosh Reservoir	T23N,R25E,S28	47.73248	108.50975	Federal (BLM)	Zortman	Rainbow Trout	2 surface acres. Alternate year plants of 1,000 fingerling Rainbow Trout.
Directions: South of Hwy 191 and Dry Fork Rd, take Manning Coral Rd south 6 mi, turn right, go 0.5 mi then left 0.75 mi.								
3	Bison Bone Reservoir	T24N,R27E,S32	47.79901	108.28461	Federal (BLM)	Zortman	Yellow Perch	26 surface acres.
Directions: From Hwy 191, 10.5 miles east on Dry Fork Rd. turn left, reservoir is another 1/2 mile on unmarked road.								
4	Bresaylor Reservoir	T23N,R25E,S20	47.73611	108.53531	Federal (BLM)	Zortman	Largemouth Bass	4 surface acres.
Directions: South of Hwy 191 and Dry Fork Rd, take Manning Coral Rd south 6 mi, turn right, go 1.75 mi, cross Lark dam, then left .5 mi.								
5	Cole Ponds	T32N,R33E,S08	48.54242	107.46568	State (FWP FAS)	Whitewater	Northern Pike, Largemouth Bass, Yellow Perch, Black Crappie, Rainbow Trout, Pumpkin Seed	Consists of three ponds covering about 9 surface acres. Each annually stocked with 2,000 catchable Rainbow Trout.
Directions: 10 miles northwest of Saco on Hwy 243								
6	Current Reservoir	T23N,R27E,S10	47.76777	108.24747	Federal (BLM)	Zortman	Rainbow Trout	11 surface acres. Annual plants of 3,000 fingerling Rainbow Trout.
Directions: 11.5 miles on Dry Fork Rd, turn right and follow for approx. 2 miles.								

Phillips County (continued)

Pond #	Pond Name	Pond Location	Lat.	Long.	Ownership	BLM Map	Species present	Comments
7	Douchette Lake	T31N,R28E,S26	48.41850	108.04809	Federal (BLM)	Dodson	Rainbow Trout, Largemouth Bass	6 surface acres. Alternate year plants of 1,000 Rainbow Trout. **Permission is required to access the BLM land the reservoir is located on.**
Directions: 9 mi west of Malta, north on N Wagner Rd. for 0.25 mile, keep right, go 3 miles, right on two track through private land 0.5 mi.								
8	Ester Lake	T27N,R27E,S16	48.09845	108.25817	State (DNRC)	Dodson	Walleye, Northern Pike, Yellow Perch, Crappie and Smallmouth Bass	144 surface acres. Annually stocked with 4,000 Walleye.
Directions: Approx. 24 miles south of Malta, take Hog Ranch Rd west off Hwy 191, approx. 3.5 miles.								
9	Flake Reservoir	T37N,R32E,S14	48.96510	107.47671	Federal (BLM)	Whitewater	Rainbow Trout	6 surface acres. Alternate year plants of 1,000 fingerling Rainbow Trout.
Directions: From Whitewater take E Whitewater Rd east 5.25 miles, turn left on N Forks Rd, north for 15 miles, turn right, 1.5 miles. Reservoir on right.								
10	Flintstone Reservoir	T24N,R27E,S28	47.81153	108.26240	Federal (BLM)	Zortman	Rainbow Trout, Bluegill, and Black Crappie	10 surface acres. Alternate year plants of 1,000 fingerling Rainbow Trout.
Directions: From Hwy 191, take Dry Fork Rd. 14.5 miles east, left on two track, immediate left on another two track for 1.5 miles.								
11	Frenchman Reservoir	T34N,R34E,S23	48.69461	107.23882	Private State	Whitewater	Walleye, Yellow Perch, Northern Pike, Black Bullhead	800 surface acres. Surrounded by private land with public access around the dam.
Directions: Take CR-243 north from Saco 6.5 miles, keep straight 1.5 miles, turn right onto Frenchman Rd for 12 miles, turn right 1.5 miles.								
12	Hump Lake	T24N,R27E,S28	47.81334	108.26894	Federal (BLM)	Zortman	Rainbow Trout, Yellow Perch, Bluegill, and Black Crappie	5 surface acres. Alternate year plants of 1,000 fingerling Rainbow Trout.
Directions: From Hwy 191, take Dry Fork Rd. 14.5 mi east, left on 2 track, immediate left on another 2 track for 1.5 mi. Cross Flinstone dam and go 0.25 mi.								

Phillips County (continued)

Pond #	Pond Name	Pond Location	Lat.	Long.	Ownership	BLM Map	Species present	Comments
13	Dry Lake Reservoir (Karsten Coulee)	T22N,R29E,S7	47.68000	108.03699	Federal (BLM)	Zortman	Largemouth Bass and Bluegill	4 surface acres.
Directions: 24.5 miles east on Dry Fork Rd, right (south) onto Midale Rd. for approx 10 mi, reservoir on the right.								
14	King Reservoir	T24N,R30E,S15	47.84657	107.85648	Federal (BLM)	Fort Peck Lake West	Rainbow Trout	10 surface acres. Alternate year plants of 3,000 fingerling Rainbow Trout.
Directions: 24.5 mi east on Dry Fork Rd, left (north) onto Midale Rd. for 3.5 mi, keep right, east 6.5 miles on Regina Rd, right 1.5 mi.								
15	Lark Reservoir	T23N,R25E,S20	47.74203	108.53055	Federal (BLM)	Zortman	Largemouth Bass and Bluegill	6 surface acres.
Directions: South of Hwy 191 and Dry Fork Rd, take Manning Coral Rd south 6 mi, turn right, go 1.75 mi. Reservoir on the right.								
16	McChesney Reservoir	T24N,R25E,S29	47.79906	108.56405	Private	Zortman	Northern Pike, Yellow Perch, Crappie, Bluegill	30 surface acres. **No landowner permission required.**
Directions: Approx. 2 miles east of DY junction on Hwy 191 turn south on Robinson Rd for 1.5 miles, left on two track for 1 mile.								
17	Nelson Reservoir	T32N,R32E	48.49111	107.54851	Federal (BOR)	Malta	Walleye, Yellow Perch, Northern Pike, Smallmouth Bass, Crappie, Lake Whitefish	4,320 surface acres.
Directions: 19 miles east of Malta, turn north off Hwy 2 at Sleeping Buffalo.								
18	Nelson Reservoir	T27N,30E,S33	48.06057	107.87900	Private, Federal (BLM)	Malta	Walleye, Yellow Perch, Black Crappie	145 surface acres. **Mixture of public and private lands. Anglers responsible for permission requirements when accessing through private land.** Stocked every 3 years with 5,000 Walleye.

Directions: Approximately 20 miles south of Malta on Regina Rd.

Phillips County (continued)

Pond #	Pond Name	Pond Location	Lat.	Long.	Ownership	BLM Map	Species present	Comments
19	Paleface Reservoir	T23N,R26E,S20	47.73785	108.40574	Federal (BLM)	Zortman	Largemouth Bass, Black Crappie	6 surface acres.
Directions: South of Hwy 191 and Dry Fork Rd, take Manning Coral Rd south 3.75 mi, turn left continue 5 mi, left 0.75 mi.								
20	Plutz Reservoir	T23N,R24E,S17	47.75907	108.67327	Federal (BLM)	Zortman	Rainbow Trout	6 surface acres. Alternate year plants of 2,000 fingerling Rainbow Trout.
Directions: 3.7 mi southwest of DY junction on Hwy 191, take Auto Nature Tour Rd, Immediate left along fenceline and follow (across dam) for 1.3 mi								
21	PR 018 Reservoir	T25N,R30E,S05	47.95318	107.89620	Federal (BLM)	Fort Peck Lake West	Largemouth Bass and Bluegill	6 surface acres.
Directions: Take Hwy 364 south out of Malta 4 miles, right onto Regina Rd approx. 24 miles, right another 0.5 mile.								
22	PR 020 Reservoir	T23N,R30E,S01	47.78632	107.80695	Federal (BLM)	Fort Peck Lake West	Largemouth Bass	8 surface acres.
Directions: 24.5 mi. on Dry Fork Rd, left onto Midale Rd approx. 3.5 mi, right onto Regina Rd /Content Rd for approx. 16 mi, right 1.5 mi.								
23	PR 022 Reservoir	T36N,R30E,S13	48.88511	107.74858	Federal (BLM)	Whitewater	Rainbow Trout	5 surface acres. Alternate year plants of 1,000 fingerling Rainbow Trout.
Directions: From Loring take Hwy 191 north 8.75 miles, turn right on unmarked rd for 5.3 miles, turn right onto two track for a mile.								
24	PR 054 Reservoir	T37N,R30E,S17	48.95806	107.79872	Federal (BLM)	Whitewater	Largemouth Bass	7 surface acres.
Directions: Approx. 12.75 miles north of Loring on Hwy 191, turn right just after farm house and go east 1 mile.								
25	PR 161 Reservoir	T28N,R28E,S23	48.16407	108.08773	Federal (BLM)	Dodson	Northern Pike	100 surface acres.
Directions: Approx. 14.5 miles south of Malta on Hwy 191, turn south on Rudolph Valley Rd. for 2 miles, turn right on two track for 1 mile.								

Phillips County (continued)

Pond #	Pond Name	Pond Location	Lat.	Long.	Ownership	BLM Map	Species present	Comments
26	Rebate Reservoir	T23N,R25E,S28	47.72569	108.52394	Federal (BLM)	Zortman	Rainbow Trout	4 surface acres. Stocked with 1,000 fingerling Rainbow Trout every 3 years.
Directions: South of Hwy 191 and Dry Fork Rd, take Manning Coral Rd south 6 mi, turn right, go 0.5 mi then left 1.8 mi.								
27	Rotator Cup Reservoir	T23N,R25E,S21	47.73518	108.52000	Federal (BLM)	Zortman	Rainbow Trout	1 surface acre. Alternate year plants of 1,000 fingerling Rainbow Trout.
Directions: South of Hwy 191 and Dry Fork Rd, take Manning Coral Rd south 6 mi, turn right, go 1 mi then left 0.5 mi.								
28	Saddlebrook Pond	T30N,R30E,S19	48.34541	107.88093	Private	Malta	Rainbow Trout, Bluegill	3 surface acres. Annually stocked with 500 catchable Rainbow Trout. **Kids fishing pond. Landowner permission required.**
Directions: South of Malta at Marion Hills Country Club.								
29	Sagebrush Reservoir	T23N,R26E,S31	47.70731	108.41994	Federal (BLM)	Zortman	Rainbow Trout, Bluegill, Largemouth Bass	6 surface acres. Alternate year plants of 1,000 fingerling Rainbow Trout.
Directions: South of Hwy 191 and Dry Fork Rd, take Manning Coral Rd south 3.75 mi, left 4.7 mi, right 1.5 mi, continue around Whiteface dam, then 1 mi.								
30	Sentinel Reservoir	T23N,R26E,S18	47.76108	108.43100	Federal (BLM)	Zortman	Rainbow Trout	14 surface acres. Annually stocked with 6,000 fingerling Rainbow Trout.
Directions: South of Hwy 191 and Dry Fork Rd, take Manning Coral Rd south 3.75 mi, turn left, go 2.5 mi, then left 1 mi.								
31	Shallow Reservoir	T23N,R24E,S20	47.74100	108.66145	Federal (BLM)	Zortman	Rainbow Trout	3 surface acres. Alternate year plants of 1,000 fingerling Rainbow Trout.
Directions: Approx 3.7 mi southwest of DY junction on Hwy 191 take Auto Nature Tour Rd south 0.4 mi, turn left and follow for approx 2 mi.								

Phillips County (continued)

Pond #	Pond Name	Pond Location	Lat.	Long.	Ownership	BLM Map	Species present	Comments
32	Spanky Reservoir	T23N,R25E,S34	47.71710	108.50430	Federal (BLM)	Zortman	Rainbow Trout	3 surface acres. Alternate year plants of 1,000 fingerling Rainbow Trout.
Directions: South of Hwy 191 and Dry Fork Rd, take Manning Coral Rd south 7.5 mi, turn right, go 0.8 mi, turn left and go 0.25 mi.								
33	Taint Reservoir	T23N,R26E,S33	47.70618	108.39721	Federal (BLM)	Zortman	Largemouth Bass, Bluegill, Rainbow Trout	6 surface acres. Alternate year plants of 1,000 Rainbow Trout.
Directions: South of Hwy 191 and Dry Fork Rd, take Manning Coral Rd south 3.75 mi, turn left continue 6 mi, right 1mi, left 0.5 mi.								
34	Wapiti Reservoir	T23N,R30E,S19	47.74439	107.90990	Federal (BLM)	Fort Peck Lake West	Largemouth Bass and Bluegill	6 surface acres.
Directions: 24.5 miles on Dry Fork Rd., right onto Midale Rd. approx. 2.5 miles turn left, reservoir approx. 5 miles southeast.								
35	Whiteface Reservoir	T23N,R26E,S31	47.71122	108.43141	Federal (BLM)	Zortman	Largemouth Bass	3 surface acres.
Directions: South of Hwy 191 and Dry Fork Rd, take Manning Coral Rd south 3.75 mi, turn left, go 4.75 mi, then right 1.5 mi.								
36	Wild Horse Reservoir	T28N,R27E,S36	48.13247	108.18659	Federal State	Dodson	Yellow Perch, Northern Pike	250 surface acres. **Access is through private land. Permission is required to access the public land the reservoir is located on.**
Directions: Approx. 20 miles south of Malta on Hwy 191, west on access road through private land 1.5 miles, reservoir on the right.								
37	Wrangler Reservoir	T23N,R27E,S12	47.77594	108.20283	Federal (BLM)	Zortman	Rainbow Trout and Channel Catfish	4 surface acres. Annual plants of 500 fingerling Rainbow Trout.
Directions: From Hwy 191, approx. 16.5 miles east on Dry Fork Rd., turn right for 2 miles, reservoir on the left.								

Valley County

MONTANA FWP

Fishing Ponds

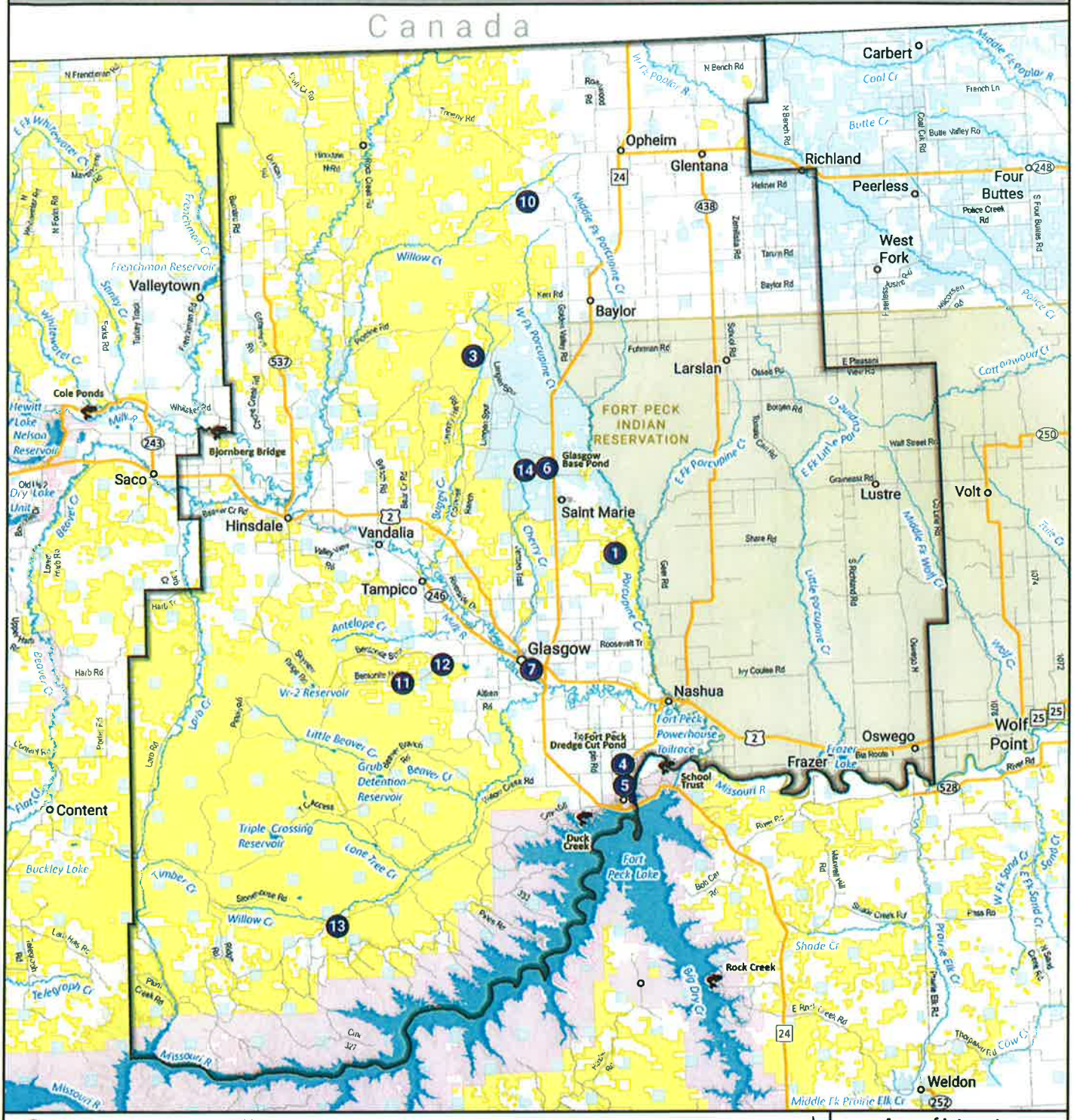

Map Created - 1/30/2020 ISR: 45618
Administrative boundaries and FWP Lands data from Montana Fish, Wildlife & Parks, Helena, MT. Background Imagery from ESRI...

Valley County

Pond #	Pond Name	Pond Location	Lat.	Long.	Ownership	BLM Map	Species present	Comments
1	Big Reservoir	T30N,R41E,S30	48.33210	106.44940	Federal (BLM)	Glasgow	Black Crappie	2 acres.
Directions: 11 miles north of Glasgow on Hwy 24 turn right, 4.5 miles keep right, 1.5 miles keep right.								
2	COE Campsite Pond #1	T26N,R41E,S16	48.01090	106.42690	Federal (COE)	Glasgow	Rainbow Trout	1.25 surface acres. **Kids fishing ponds.** Annually stocked with Rainbow Trout
Directions: Located at Corps of Engineers Down Stream Campground.								
3	Forsman Reservoir (Langen)	T33N,R38E,S23&26	48.59753	106.71407	Federal (BLM)	Opheim	Largemouth Bass	20 surface acres.
Directions: Approximately 22 miles north of Glasgow on Hwy 24 turn left, reservoir is located approximately 12.5 miles off Hwy 24.								
4	Fort Peck Trout Pond (FAS)	T26N,R41E,S33	48.05490	106.44850	State (FWP FAS)	Glasgow	Yellow Perch, Largemouth Bass, Bluegill, Northern Pike, Channel Catfish, Walleye	52 surface acres.
Directions: 5 miles northeast of Fort Peck Town site on Hwy 117.								
5	Fort Peck Dredge Cuts	T26N,R14E	48.02748	106.44595	Federal (COE)	Glasgow	Sauger, Walleye, Northern Pike, Channel Catfish, Paddlefish, Lake Whitefish	542 surface acres.
Directions: Located 1 mile north of Fort Peck Town site on Hwy 117.								
6	Glasgow Base Pond	T31N,R39E,S12	48.44736	106.57727	State (FWP FAS)	Glasgow	Rainbow Trout, Yellow Perch, Northern Pike	7.75 surface acres. Annually stocked with Rainbow Trout
Directions: 18 miles north of Glasgow on Hwy 24.								

Valley County (continued)

Pond #	Pond Name	Pond Location	Lat.	Long.	Ownership	BLM Map	Species present	Comments
7	Home Run Pond	T28N,R39E,S13	48.18385	106.62016	City (Glasgow)	Glasgow	Rainbow Trout, Yellow Perch, Bullheads	1 acre. **Kids fishing pond.** Annually stocked with Rainbow Trout.
Directions: Located at Sullivan Park, south of Glasgow on Hwy 42 approx. 1.5 miles.								
8	McNab Reservoir	T30N,R35E,S29	48.32495	107.21205	Federal (BLM)	Malta	Black Crappie	
Directions: Take S Bench Rd out of Hinsdale 3 miles, turn right onto Ridge Road for 1 mile, stay left on Ridge road for approximately 3 miles, turn right onto two track for								
9	Nelson Dredge	T26N,R14E	48.06441	106.40144	Federal (COE)	Glasgow	Walleye, Sauger, Northern Pike, Channel Catfish, Paddlefish	
Directions: 6 miles northeast of Fort Peck Town site on Hwy 117.								
10	O'Juel Lake	T35N,R39E,S10	48.79579	106.59732	Private	Opheim	Rainbow Trout	9.5 surface acres. **No landowner permission required.** Annually stocked with 2,500 Rainbow Trout. **Closed October 1st through November 30th.**
Directions: From Opheim, take Theony Rd. west 3.5 miles, turn left onto Golden Valley Rd. south 4.5 miles, right onto E Fork Trail 7.5 miles.								
11	Paulo Reservoir	T28N,R38E,S22	48.17220	106.87090	Federal (BLM)	Glasgow	nouth Bass, Bluegill, Black Bu	7.25 surface acres
Directions: Take 2nd Ave S out of Glasgow approximately 2 miles, turn left onto Bentonite Rd. for approximately 10 miles.								
12	Shoot Reservoir	T28N,R38E,S10	48.19487	106.79282	Federal (BLM)	Glasgow	Rainbow Trout	24.5 surface acres. Annually stocked with 500 catchable Rainbow Trout.
Directions: Take 2nd Ave S out of Glasgow approximately 2 miles, turn left onto Bentonite Rd. for approximately 5.5 miles.								

Valley County (continued)

Pond #	Pond Name	Pond Location	Lat.	Long.	Ownership	BLM Map	Species present	Comments
13	Valley Reservoir	T24N,R37E,S07	47.85870	107.00980	Private	Fort Peck Lake West	Yellow Perch	4.75 surface acres. **No landowner permission is required.**
Directions: Approximately 24 miles west on Willow Creek Rd turn left, head south 1 mile.								
14	VR009 (Lower Base Pond)	T31N,R39E,S13	48.44554	106.62016	State (DNRC)	Glasgow	Rainbow Trout, Northern Pik	Annually stocked with 1,000 catchable Rainbow Trout
Directions: 18 miles north of Glasgow on Highway 24, directly west of Glasgow Air Force Base Pond 1 mile								
15	Winter Harbor Pond	T26N,R41E,S16	47.34411	109.78584	Federal (COE)	Glasgow	Largemouth Bass, Yellow Perch, Bluegill	3 surface acres. Electric motors only.
Directions: 1/4 mile south of Fort Peck Town site on Winter Harbor Rd.								

McCone County

MONTANA **FWP**

Fishing Ponds

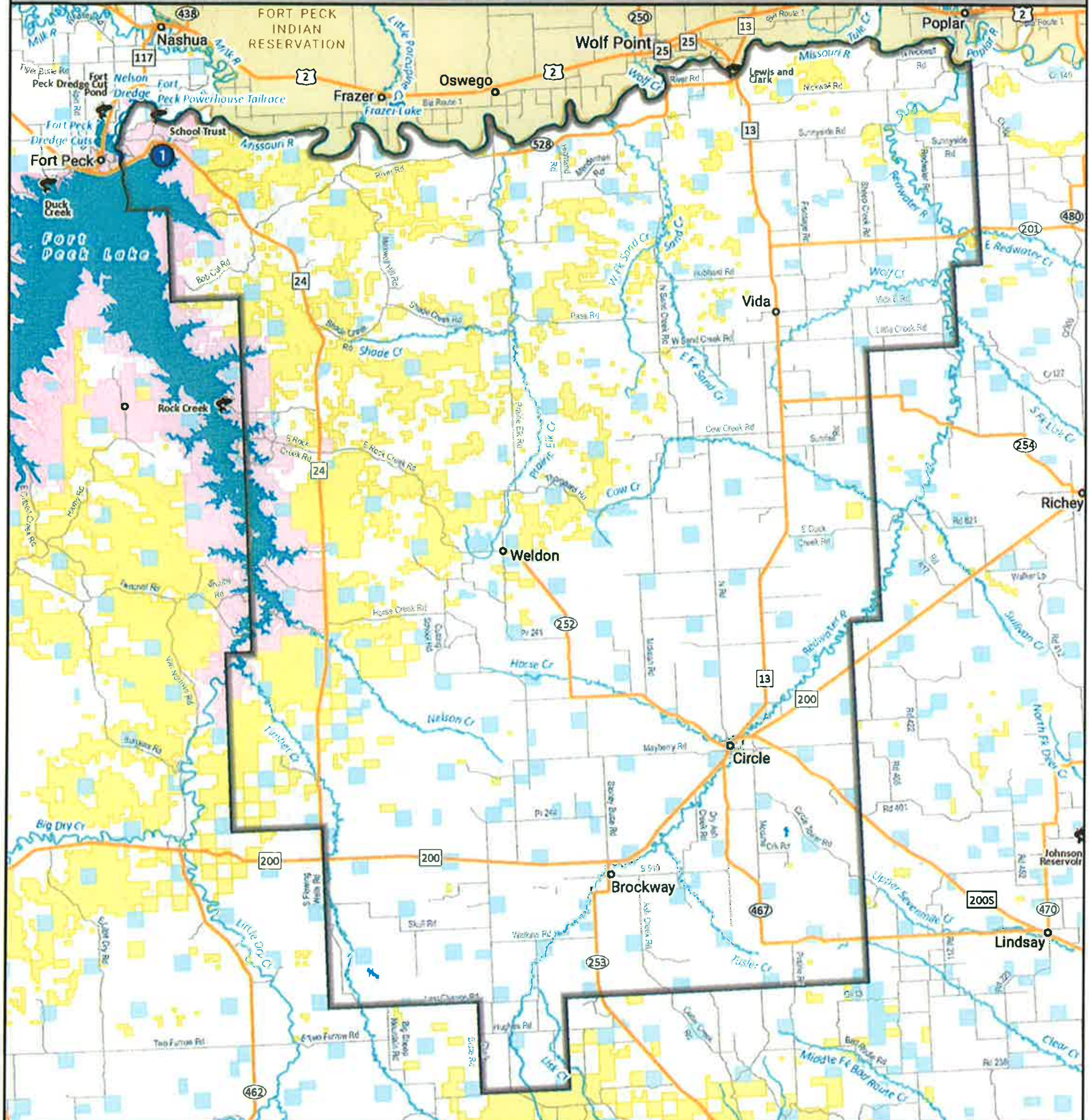

- Fishing Pond
- Fishing Access Site
- Wildlife Management Areas

Public Lands

- US Bureau of Land Management
- Other Federal Land
- US Forest Service
- Montana Fish, Wildlife & Parks
- Montana State Trust Land
- Indian Reservations

N

Area of Interest

Map Created - 1/30/2020 ISR: 45618
Administrative boundaries and FWP Lands data from Montana Fish, Wildlife & Parks, Helena, MT. Background Imagery from ESRI...

Miles 0 5 10

McCone County

Pond #	Pond Name	Pond Location	Lat.	Long.	Ownership	BLM Map	Species present	Comments
1	Flat Lake	T26N,R41E,S12	48.01096	106.36097	Federal (COE)	Glasgow	Rainbow Trout and Black Crappie	Annually stocked with 1,000 catchable Rainbow Trout.

Directions: Approximately 4 miles south of Fort Peck Town site on Hwy 24.

Daniels County

MONTANA**FWP**

Fishing Ponds

Daniels County

Pond #	Pond Name	Pond Location	Lat.	Long.	Ownership	BLM Map	Species present	Comments
1	Buer Pond	T36N,R49E,S21	48.85832	105.32116	Private	Scobey	Yellow Perch and Largemouth Bass	2 surface acres. **Landowner permission required.**
Directions: 7 miles east of Scobey on Hwy 5, turn north on N Madoc Rd, 4.5 miles turn left, follow two track about 2 miles.								
2	Danelson Reservoir	T34N,R49E,S22	48.68610	105.28409	Private	Scobey	Rainbow Trout	10.1 surface acres. **Landowner permission required.** Annually stocked with 500 catchable Rainbow Trout
Directions: 7 miles east of Scobey on Hwy 5, turn south on S Madoc Rd, 8 miles turn east.								
3	Hatfield Reservoir	T35N,R51E,S17	48.78788	105.06995	Private	Scobey	Rainbow Trout	4.5 surface acres. **No landowner permission required.** Annually stocked with Rainbow Trout
Directions: 3 miles east of Flaxville on Hwy 5, turn right on Gunderson Rd, 3 miles turn right on Navajo Rd, 0.75 mile turn right.								
4	Killenbeck Reservoir	T36N,R46E,S17	48.86634	105.73038	Private	Scobey	Rainbow Trout	34 surface acres. **Landowner permission required.** Annually stocked with Rainbow Trout.
Directions: 8 miles west of Scobey on Hwy 248, turn right onto N. Four Buttes Rd., 3 miles turn left onto Butte Crk Rd, 4.5 miles turn right.								
5	Whitetail Reservoir	T36N,R50E,S10	48.89051	105.56780	State (FWP FAS)	Scobey	Yellow Perch, Northern Pike, Rainbow Trout	Annually stocked with Rainbow Trout.
Directions: 1/4 mile south of Town of Whitetail.								

Roosevelt County

MONTANA**FWP**

Fishing Ponds

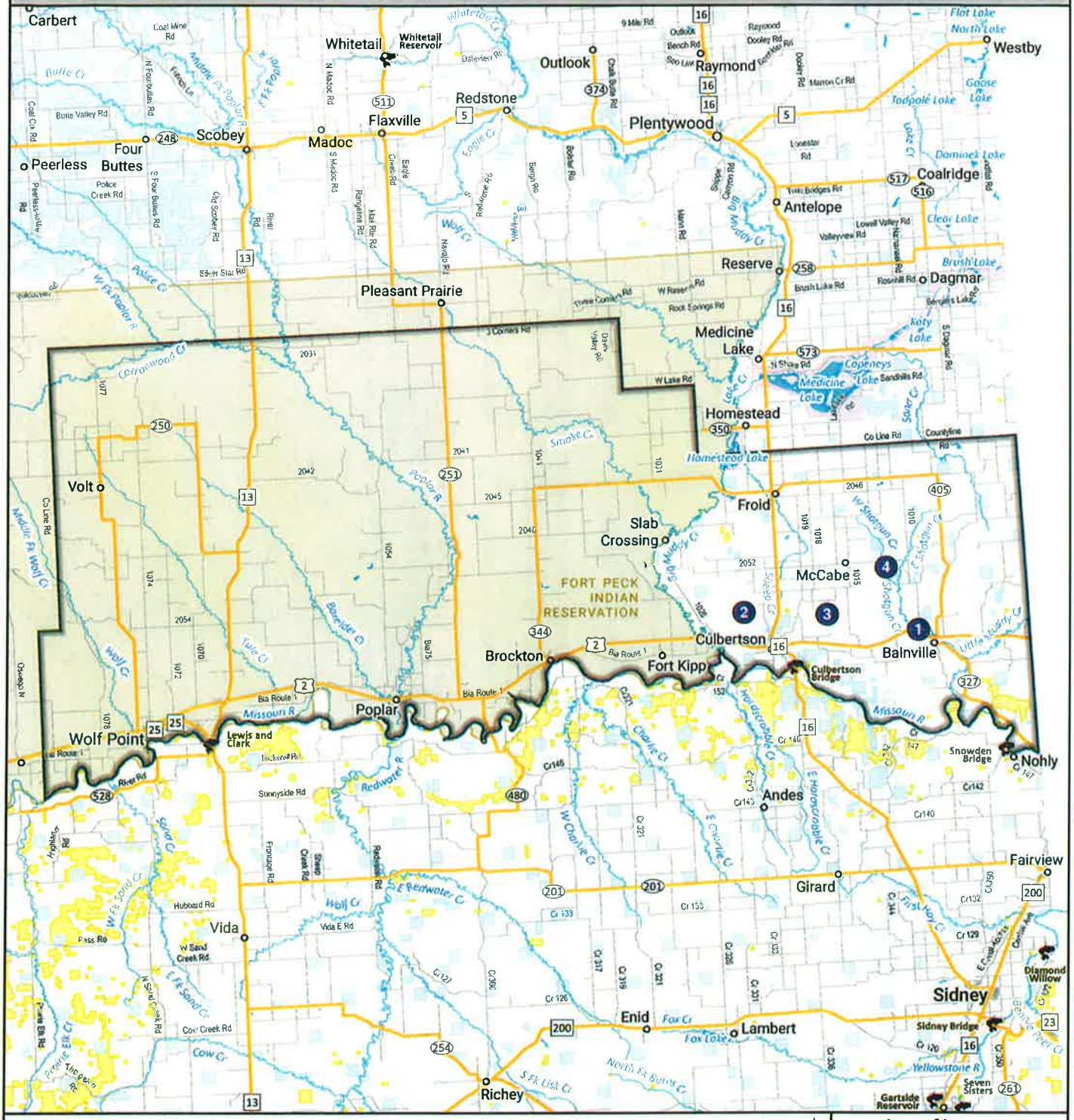

Map Created - 1/30/2020 ISR: 45618

Administrative boundaries and FWP Lands data from Montana Fish, Wildlife & Parks, Helena, MT. Background Imagery from ESRI...

Roosevelt County

Pond #	Pond Name	Pond Location	Lat.	Long.	Ownership	BLM Map	Species present	Comments
1	Bainville Ponds	T28N,R58E,S20	48.15872	104.24887	Private	Plentywood	Northern Pike, Yellow Perch	**No landowner permission required.**
Directions: Approximately 1.5 miles northwest of Bainville. Just south of Highway 2.								
2	Big Muddy Reservoir	T28N,R55E,S12	48.19340	104.56300	Private	Culbertson	Rainbow Trout	3.5 surface acres. **Landowner permission required.** Annually stocked with Rainbow Trout.
Directions: 3.5 miles north on 1st AVE W out of Culbertson, turn left at radio tower and head west approximately 2.5 miles.								
3	Hofman Reservoir	T28N,R57E,S16	48.18450	104.41320	Private	Culbertson	Rainbow Trout	8 surface acres. **No landowner permission required.** Annually stocked with Rainbow Trout.
Directions: 0.75 mile east of Culbertson turn left onto Sugar Top Rd for 3.5 miles, at T keep to the right for 2.5 miles, turn right 1 mile.								
4	Knudsen Brother's Pond	T29N,R57E,S27	48.23746	104.30049	Private	Culbertson	Rainbow Trout	**Landowner permission required.** Annually stocked with Rainbow Trout.
Directions: Approximately 7 miles northwest of Bainville, north of McCabe Road.								

Richland County

MONTANA FWP

Fishing Ponds

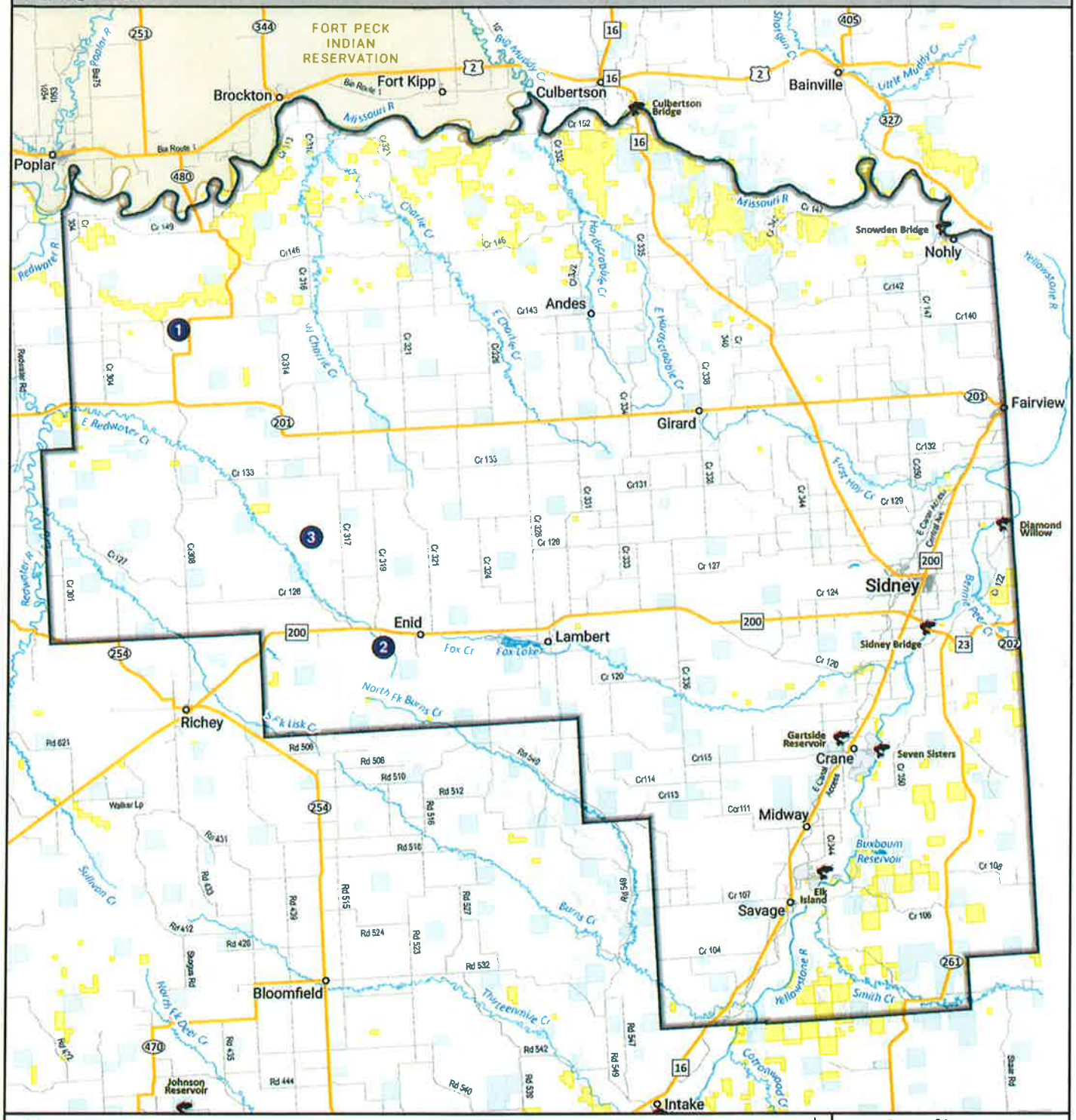

Richland County

Pond #	Pond Name	Pond Location	Lat.	Long.	Ownership	BLM Map	Species present	Comments
1	Candee Pond	T26N,R52E,S31	47.96137	105.05705	Private	Richey	Rainbow Trout	3 surface acres. **Landowner permission required.** Biennial stocks of Rainbow Trout.
Directions: 17 miles north out of Richey on County Rd 308, 308 turns into Hwy 480 6 more miles, left on County Rd 143, 0.5 mile turn left.								
2	Salsbury Reservoir	T22N,R54E,S8	47.68687	104.82641	Private	Sidney	Rainbow Trout	21 surface acres. **Landowner permission required.** Annually stocked with 4,000 Rainbow Trout
Directions: 12.5 miles east of Richey on Hwy 200, turn south on County Rd 319 about a mile.								
3	Verschoot Reservoir	T23N,R53E,S03	47.78246	104.90793	Private	Sidney	Rainbow Trout	11 surface acres. **Landowner permission required.** Biennial stocks of Rainbow Trout.
Directions: 11 miles east of Richey on Hwy 200, turn north on County Rd 317 approximately 6 miles, turn west follow for 1.5 miles.								

Sheridan County

MONTANA FWP

Fishing Ponds

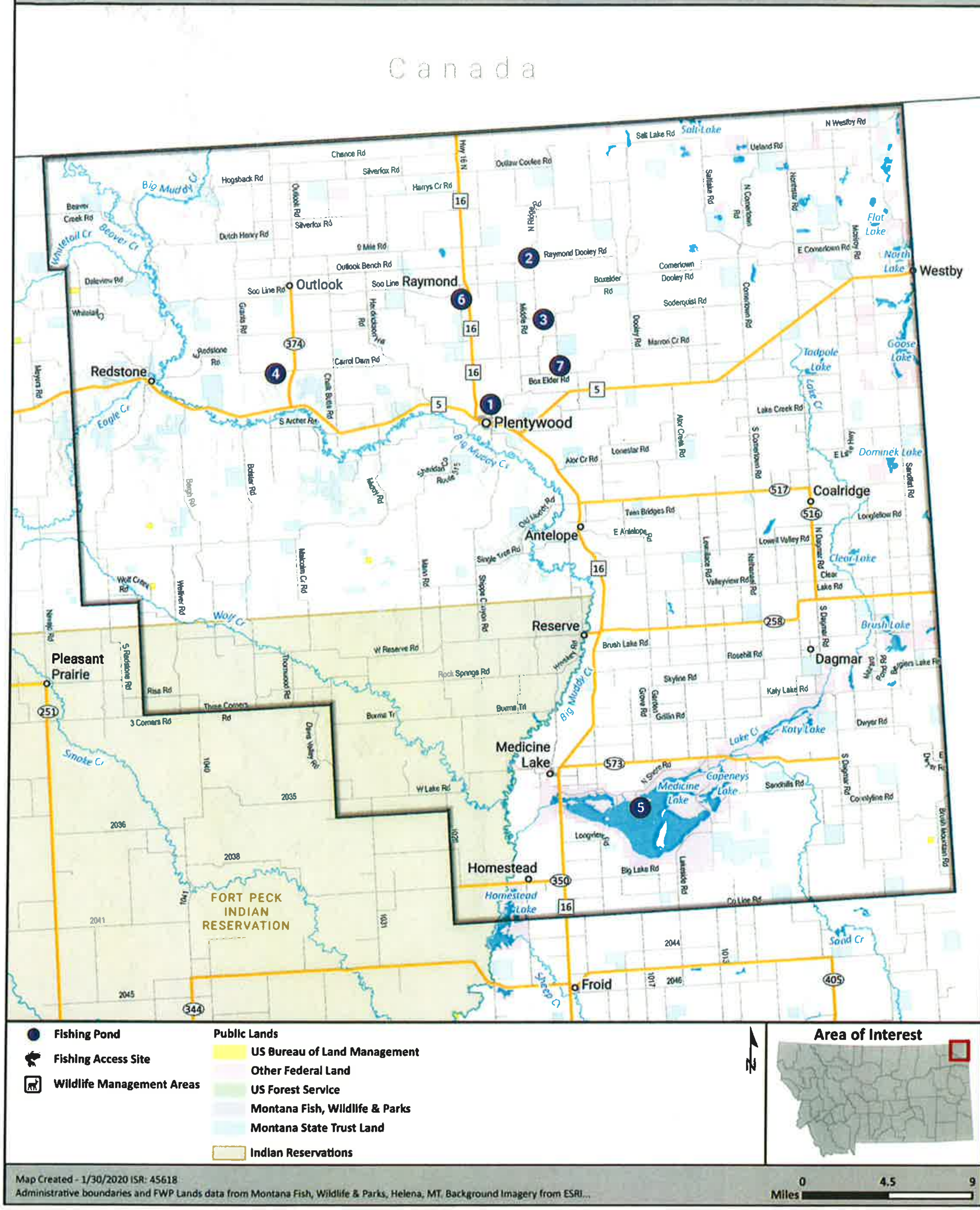

Sheridan County

Pond #	Pond Name	Pond Location	Lat.	Long.	Ownership	BLM Map	Species present	Comments
1	Boxelder Lake	T35N,R55E,S17	48.78867	104.55264	Town (P'wood)	Plentywood	Yellow Perch, Walleye, Northern Pike, Black Bullhead	77 surface acres. Annual stocking of Walleye and Rainbow Trout. Biennial stocking of Northern Pike. Occasional stocking of Yellow Perch.
Directions: Located north of Plentywood approximately a half mile.								
2	Carlson Pond	T36N,R55E,S3	48.89924	104.49817	Private	Plentywood	Rainbow Trout	7.4 surface acres. **Landowner permission required.** Annually stocked with 500 Catchable Rainbow Trout
Directions: Located noth of Raymond 1.5 miles on Hwy 16, east on Raymond Dooley Rd for 4 miles.								
3	Christensen Reservoir	T36N,R55E,S26	48.85150	104.48544	Private	Plentywood	Rainbow Trout	4 surface acres. **No landowner permission required**. Annually stocked with 500 catchable Rainbow Trout.
Directions: Approximately 5 miles northeast of Plentywood off Hwy 16.								
4	Holtan Reservoir	T35N,R53E,S05	48.82233	104.80055	Private	Plentywood	Rainbow Trout	4 surface acres. **Landowner permission required.** Annually stocked with Rainbow Trout.
Directions: 10 miles west of Plentywood on Hwy 5, turn north onto Outlook Hwy for 2 miles and then head west approximately a mile.								
5	Medicine Lake	T36N,R55E,S02	48.47044	104.40605	Federal (USFWS)	Culbertson	Northern Pike	8,930 surface acres. Occasionally stocked with Northern Pike.
Directions: 23 miles north of Culbertson on Hwy 16, just south of the town of Medicine Lake.								

Sheridan County (continued)

Pond #	Pond Name	Pond Location	Lat.	Long.	Ownership	BLM Map	Species present	Comments
6	Raymond Dam	T36N,R55E,S18	48.87089	104.57943	Private	Plentywood	Rainbow Trout	0.75 surface acre. Annually stocked with Rainbow Trout. Occasionally stocked with Yellow Perch.

Directions: Located just south of Raymond off Hwy 16.

7	Wagner Reservoir	T35N,R55E,S03	48.81497	104.46962	Private	Plentywood	Rainbow Trout	2 surface acres. **Landowner permission required.** Annually stocked with Rainbow Trout. Occasionally stocked with Yellow Perch.

Directions: Approximately 4 miles northeast of Plentywood off Hwy 16.

FishMT

We have also made all our fisheries data available to you through "FishMT" online by clicking **http://fwp.mt.gov/fish/**. There you can find data, reports, fishing opportunities, fish distribution, Fishing Access Sites, fish stocking information, contact information, and much more. Most of the data are available through an easy to use interactive map (click the "Explore" tile), and the other tiles take you to even more resources. These data are available because they connect, in real time, to our internal database. So, as we conduct more surveys, and enter those data, they are available to you immediately. We now have tens of thousands of fisheries surveys, millions of fish records, information on thousands of waterbodies, and more, all available to you online. We are also working on other improvements like fish tag reporting and an interactive database for fishing regulations.

Another tool for anglers is our recently released app that is a field guide to the Fishes of Montana. This app is free to download and is available in all the app stores. Once you download it you don't need any internet connectivity to learn about all of Montana's interesting fish and identify your catch. This app is an update to FWP's Field Guide to Montana fFishes and the "Fishes of Montana" book. We developed this app in cooperation with Montana State University and High Country Apps and it is really easy to use and informative. It is the most up to date source for fish information in Montana.

500 copies of this public document were published at an estimated cost of $6.90 per copy, for a total cost of $3,450.00 which includes $3,450.00 for printing and $0.00 for distribution.

THE **OUTSIDE** IS IN US ALL.