Antelope District Maps

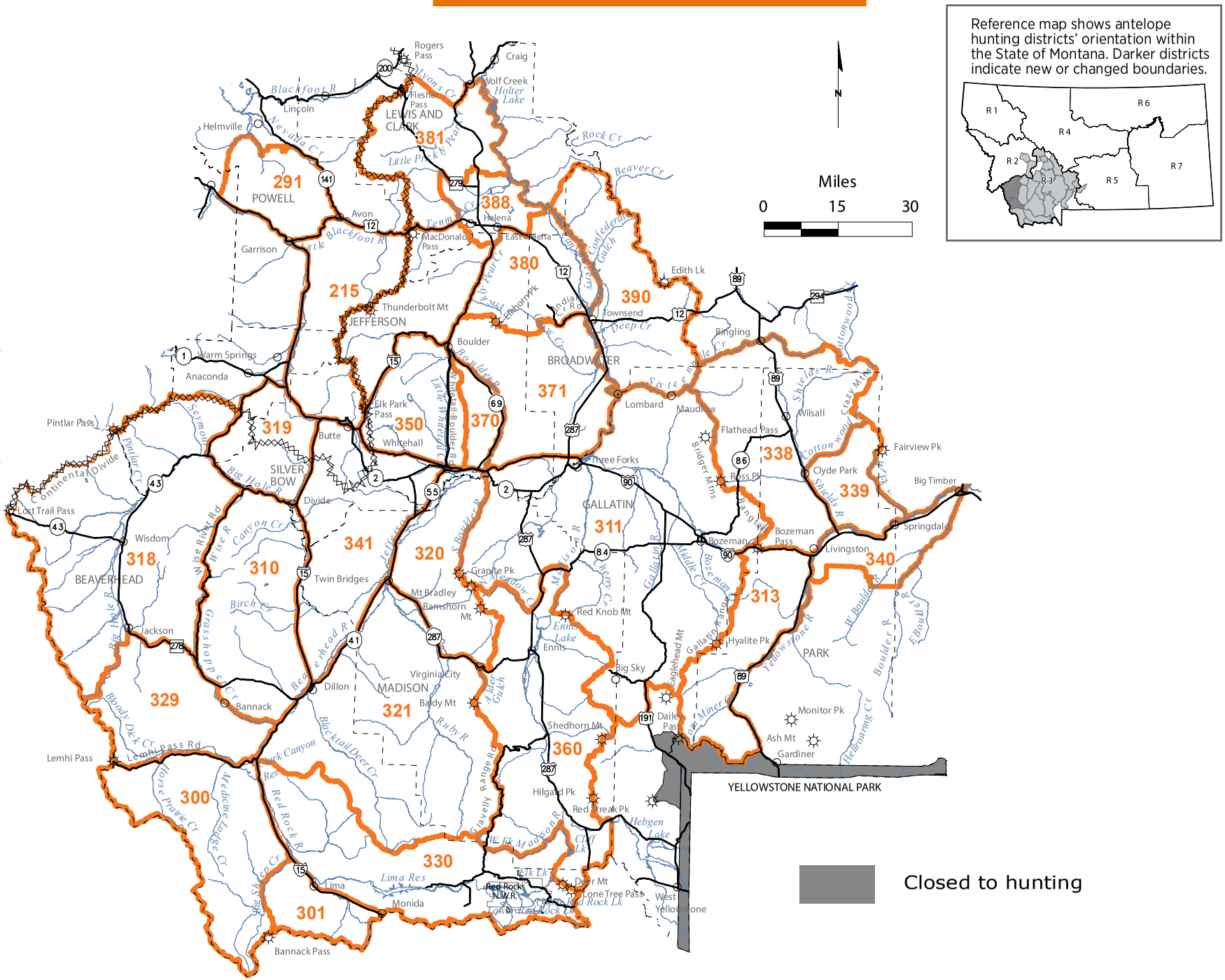

999 Circled numbers indicate districts with boundaries that may be difficult to locate on this reference map.

Map only intended as a guide - please refer to the Legal Descriptions booklet for actual boundaries

Turn In Poachers. Enough is Enough! Make the call: 1-800-TIP-MONT (1-800-847-6668)

Antelope District Maps

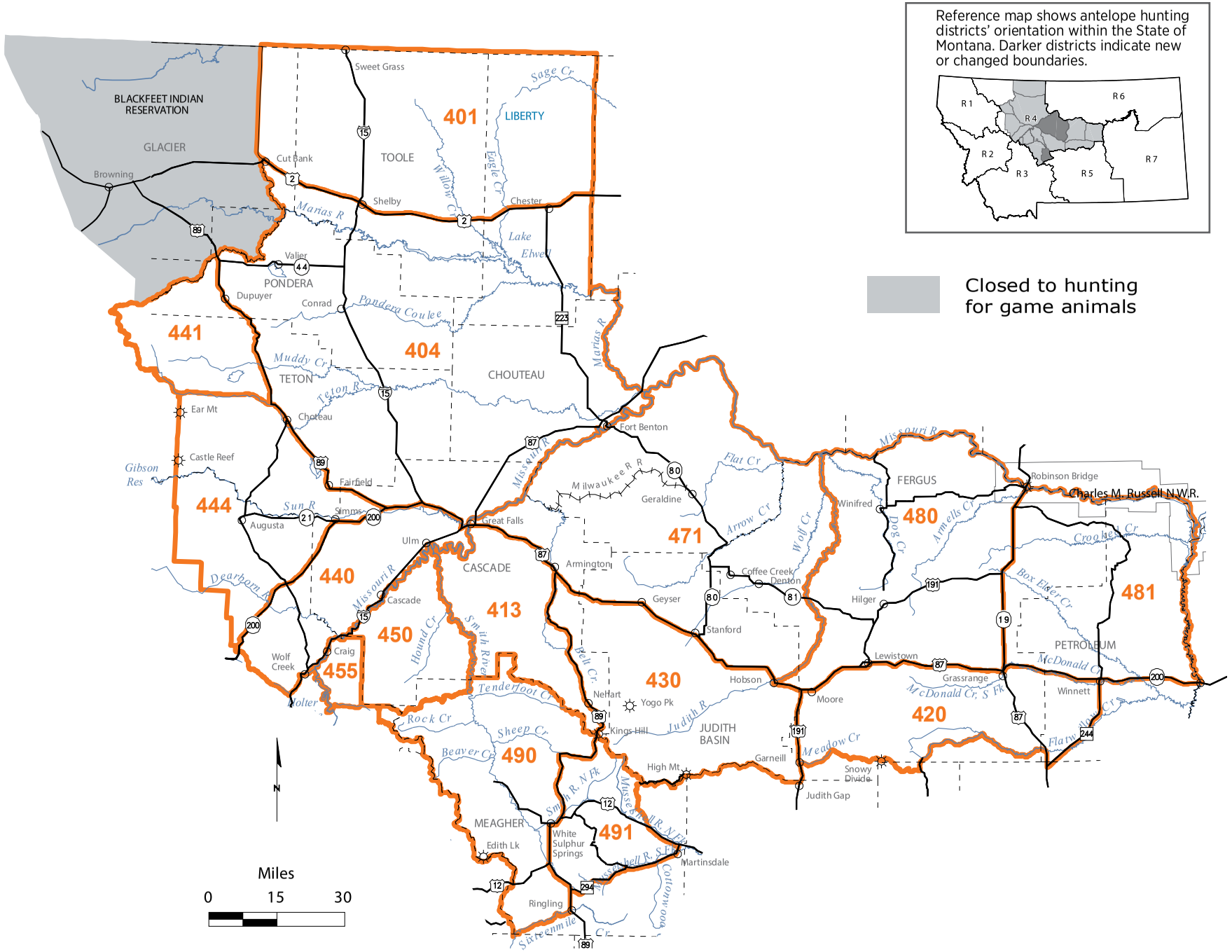

Circled numbers indicate districts with boundaries that may be difficult to locate on this reference map.

Map only intended as a guide - please refer to the Legal Descriptions booklet for actual boundaries

Antelope District Maps

Reference map shows antelope hunting districts' orientation within the State of Montana. Darker districts indicate new or changed boundaries.

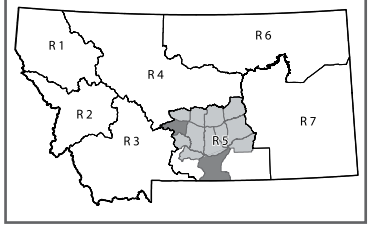

Closed to hunting for game animals

999 Circled numbers indicate districts with boundaries that may be difficult to locate on this reference map.

Map only intended as a guide - please refer to the Legal Descriptions booklet for actual boundaries

500 WHEATLAND
501
510
511
512
513 GOLDEN VALLEY
514
530 PETROLEUM
540
550 YELLOWSTONE
560
570 SWEET GRASS
590 MUSSELSHELL
CROW INDIAN RESERVATION
BIG HORN
CARBON
STILLWATER
FERGUS

Miles 0 10 20

Reference map shows antelope hunting districts' orientation within the State of Montana. Darker districts indicate new or changed boundaries.

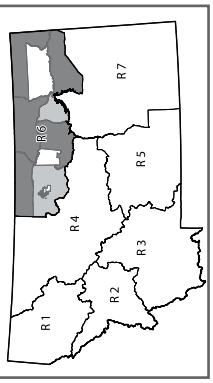

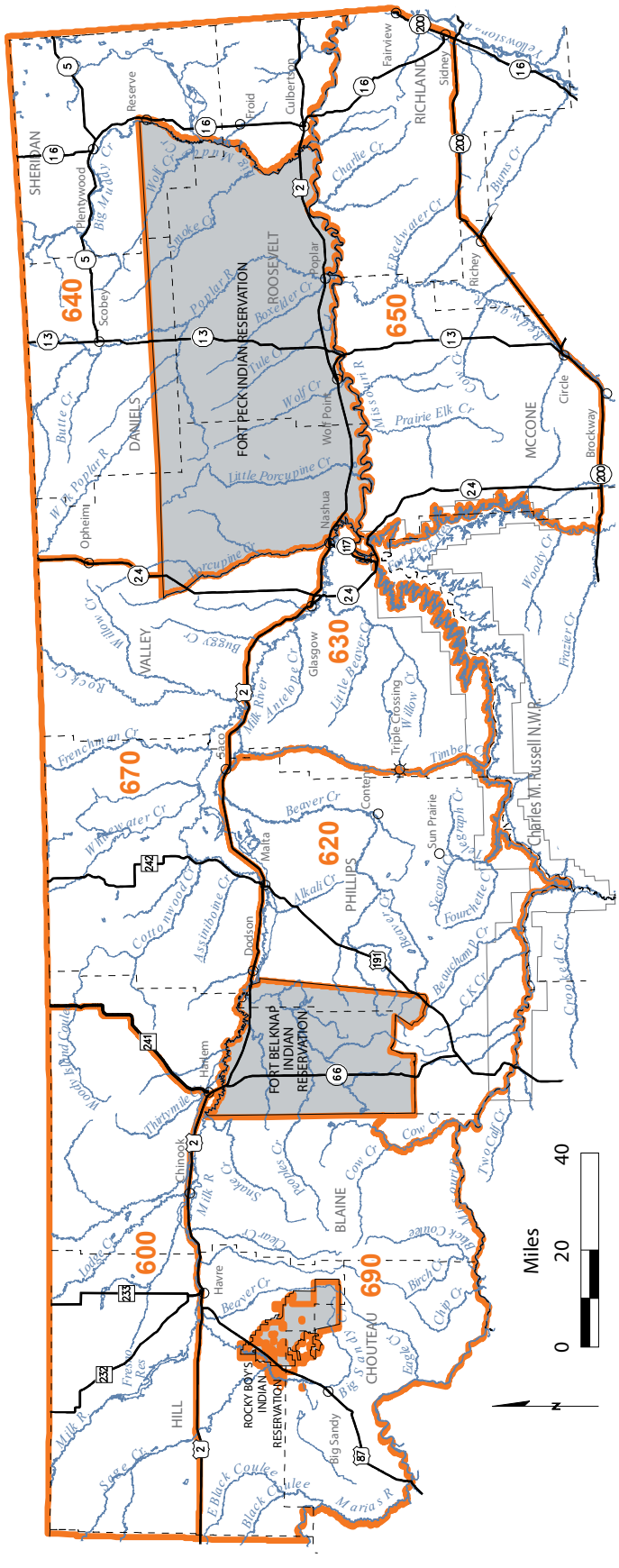

Closed to hunting for game animals

Circled numbers indicate districts with boundaries that may be difficult to locate on this reference map.

Map only intended as a guide - please refer to the Legal Descriptions booklet for actual boundaries

Closed to hunting for game animals

Reference map shows antelope hunting districts' orientation within the State of Montana.

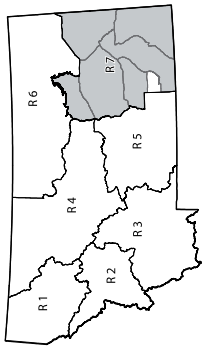

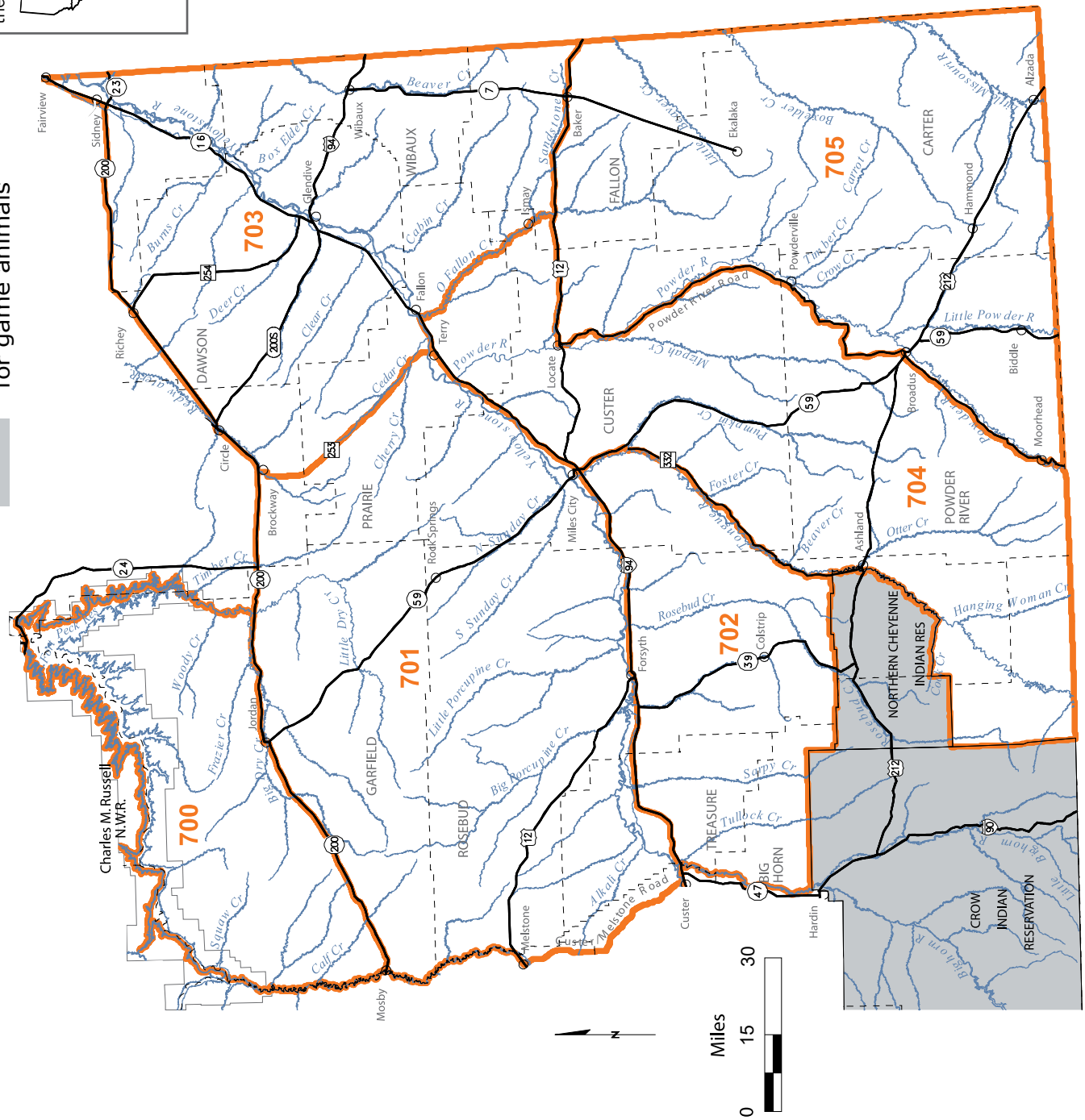

Circled numbers indicate districts with boundaries that may be difficult to locate on this reference map.

Map only intended as a guide - please refer to the Legal Descriptions booklet for actual boundaries

Turn In Poachers. Enough is Enough! Make the call: 1-800-TIP-MONT (1-800-847-6668)