Reference map shows deer/elk hunting districts' orientation within the State of Montana. Darker districts indicate new or changed boundaries.

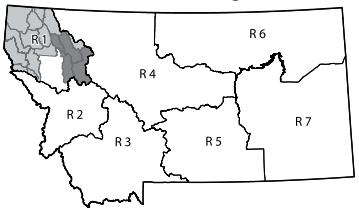

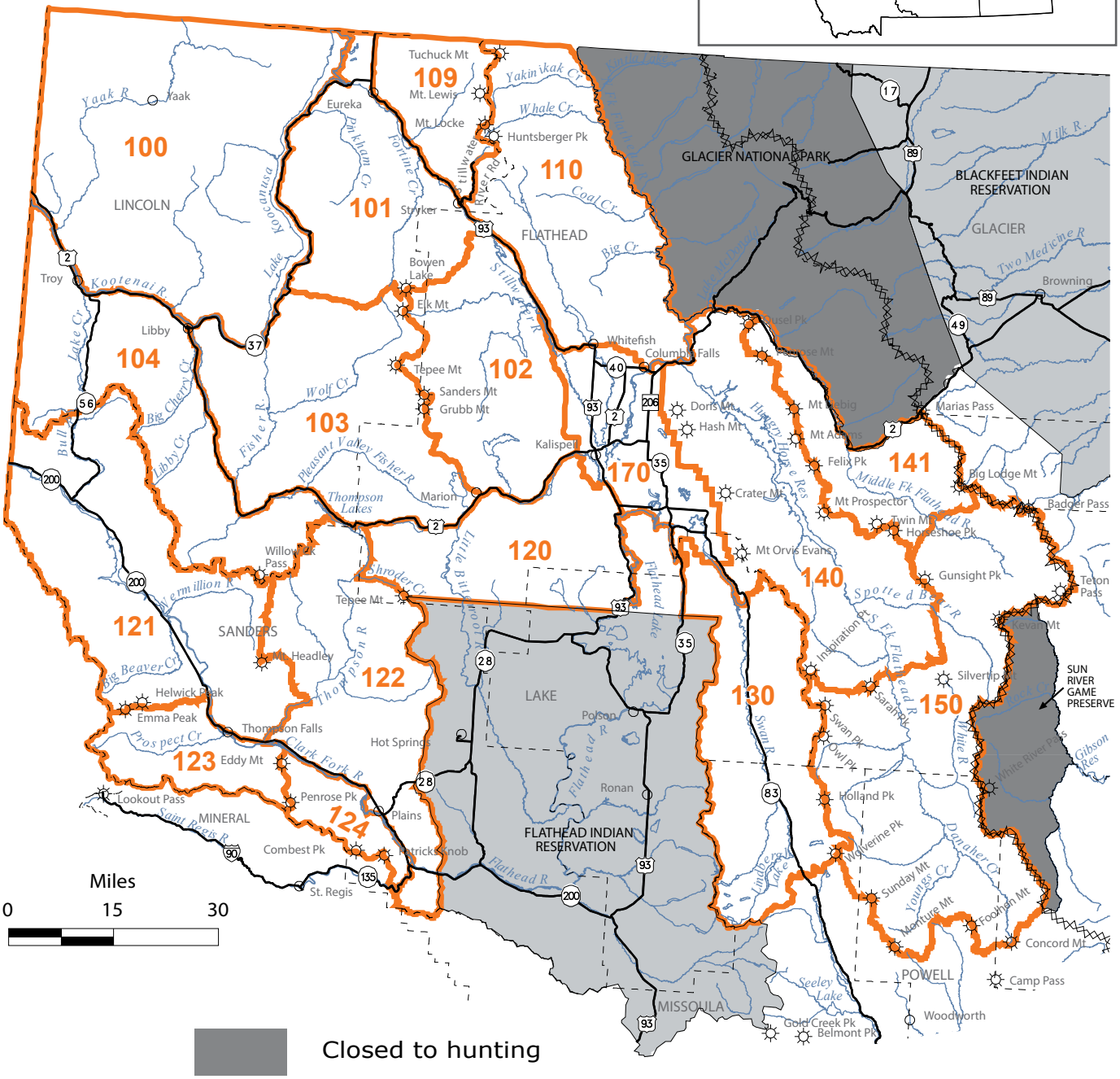

Closed to hunting

Closed to hunting for game animals

Find detailed maps on the FWP Hunt Planner: **myfwp.mt.gov/fwpPub/planahunt**

999 Circled numbers indicate districts with boundaries that may be difficult to locate on this reference map.

Map only intended as a guide - please refer to the Legal Descriptions booklet for actual boundaries

Reference map shows deer/elk hunting districts' orientation within the State of Montana. Darker districts indicate new or changed boundaries.

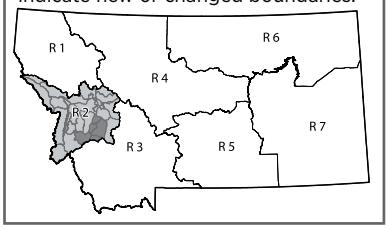

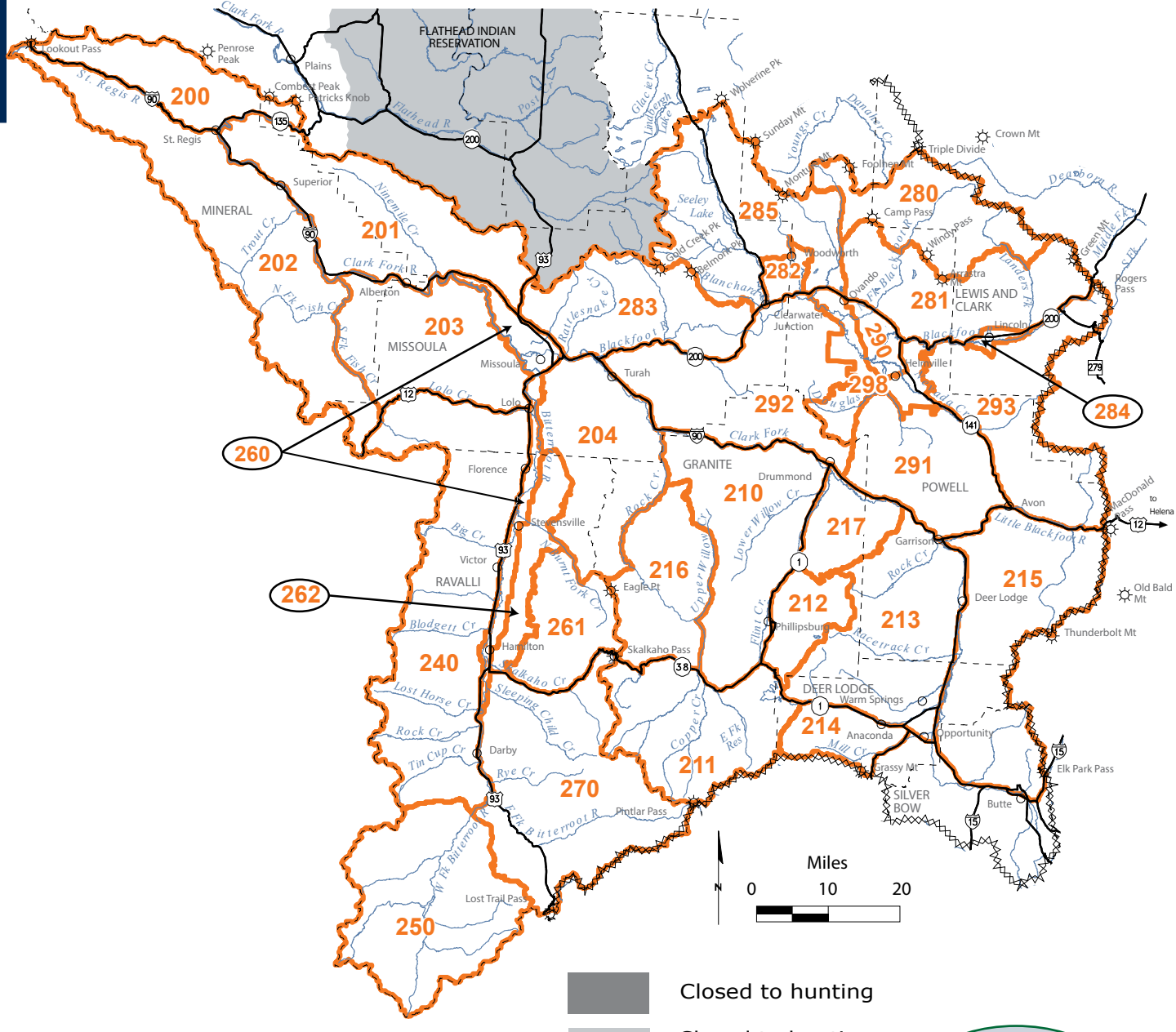

Closed to hunting

Closed to hunting for game animals

Find detailed maps on the FWP Hunt Planner: **myfwp.mt.gov/fwpPub/planahunt**

999 Circled numbers indicate districts with boundaries that may be difficult to locate on this reference map.

Map only intended as a guide - please refer to the Legal Descriptions booklet for actual boundaries

Turn In Poachers. Enough is Enough! Make the call: 1-800-TIP-MONT (1-800-847-6668)

Reference map shows deer/elk hunting districts' orientation within the State of Montana.

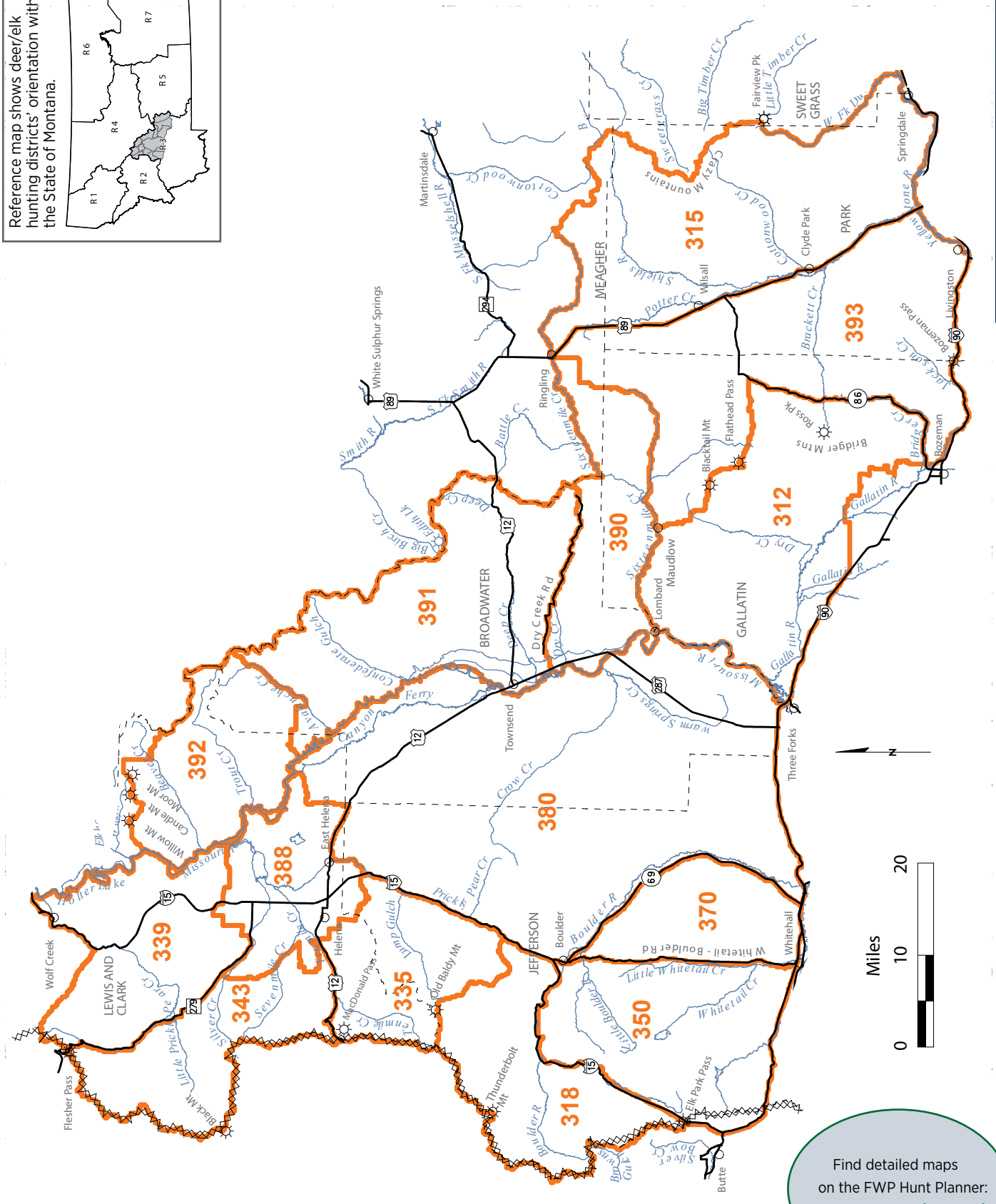

Circled numbers indicate districts with boundaries that may be difficult to locate on this reference map.

999

Map only intended as a guide - please refer to the Legal Descriptions booklet for actual boundaries

Find detailed maps on the FWP Hunt Planner: **myfwp.mt.gov/fwpPub/planahunt**

Deer & Elk District Maps

Reference map shows deer/elk hunting districts' orientation within the State of Montana.

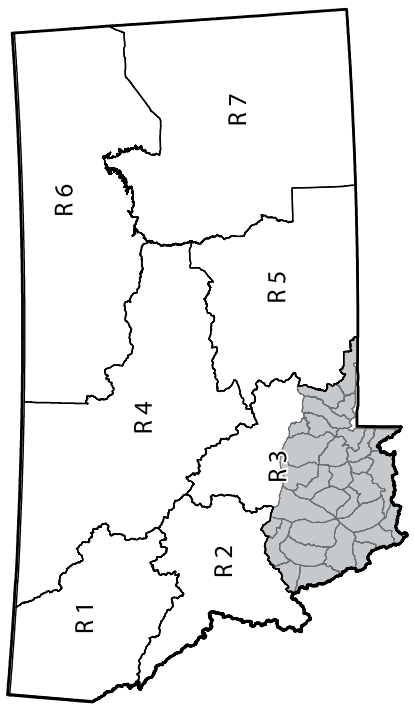

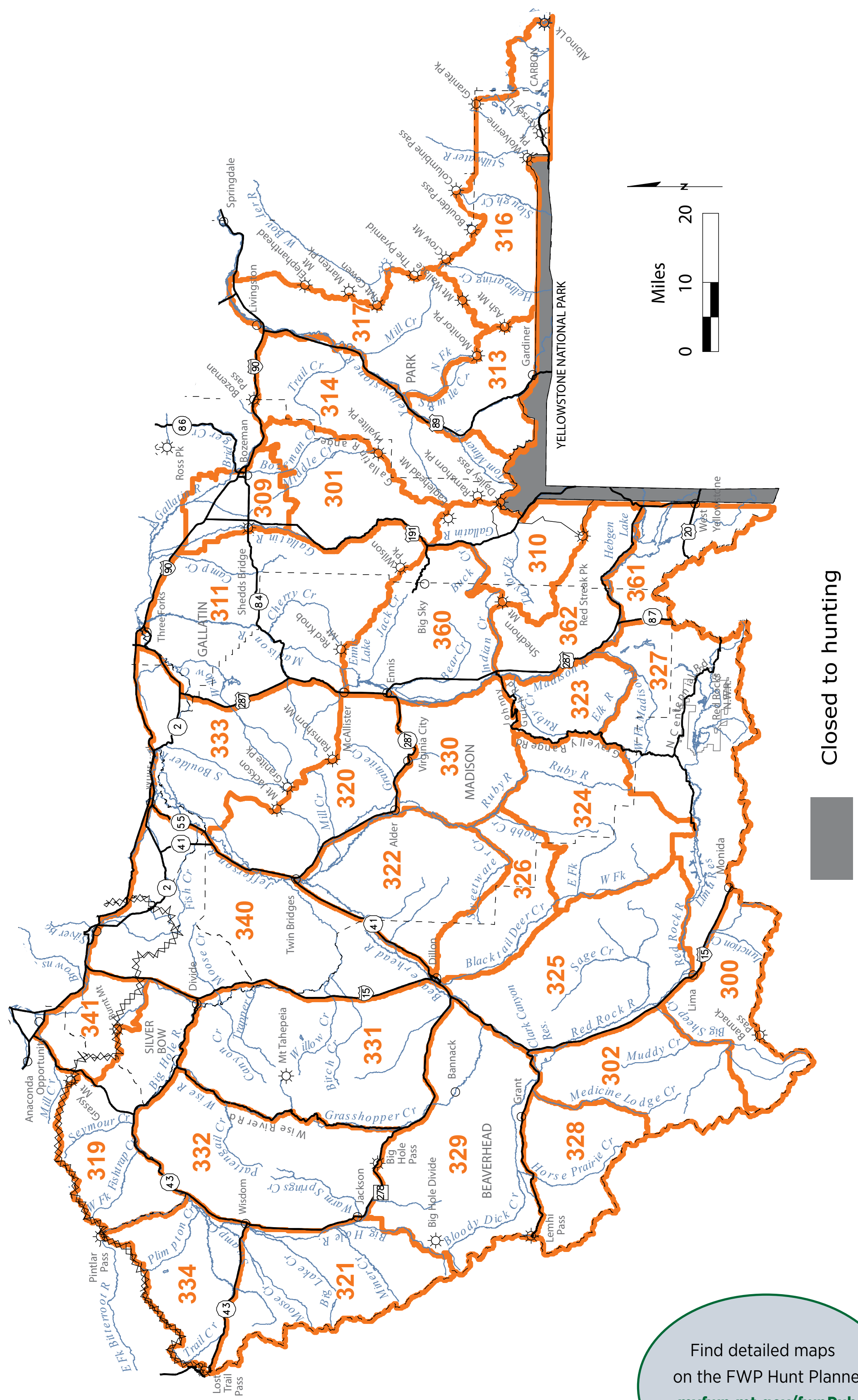

Circled numbers indicate districts with boundaries that may be difficult to locate on this reference map.

Map only intended as a guide - please refer to the Legal Descriptions booklet for actual boundaries

Find detailed maps on the FWP Hunt Planner: **myfwp.mt.gov/fwpPub/planahunt**

Turn In Poachers. Enough is Enough! Make the call: 1-800-TIP-MONT (1-800-847-6668)

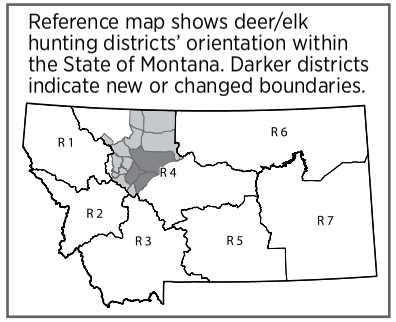

Reference map shows deer/elk hunting districts' orientation within the State of Montana. Darker districts indicate new or changed boundaries.

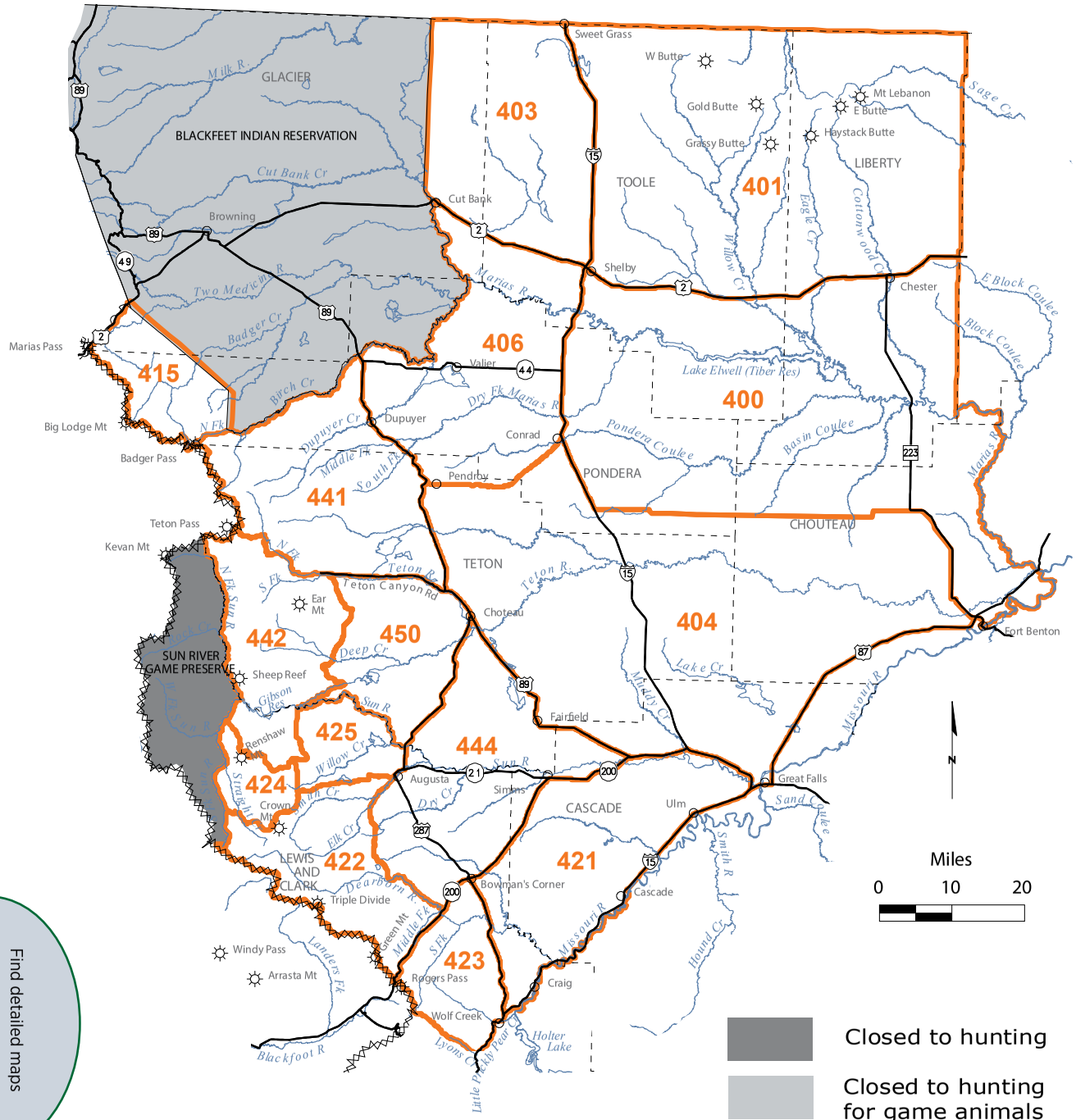

Circled numbers indicate districts with boundaries that may be difficult to locate on this reference map.

Map only intended as a guide - please refer to the Legal Descriptions booklet for actual boundaries

Find detailed maps on the FWP Hunt Planner: **myfwp.mt.gov/fwpPub/planahunt**

Reference map shows deer/elk hunting districts' orientation within the State of Montana. Darker districts indicate new or changed boundaries.

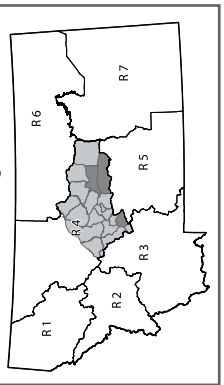

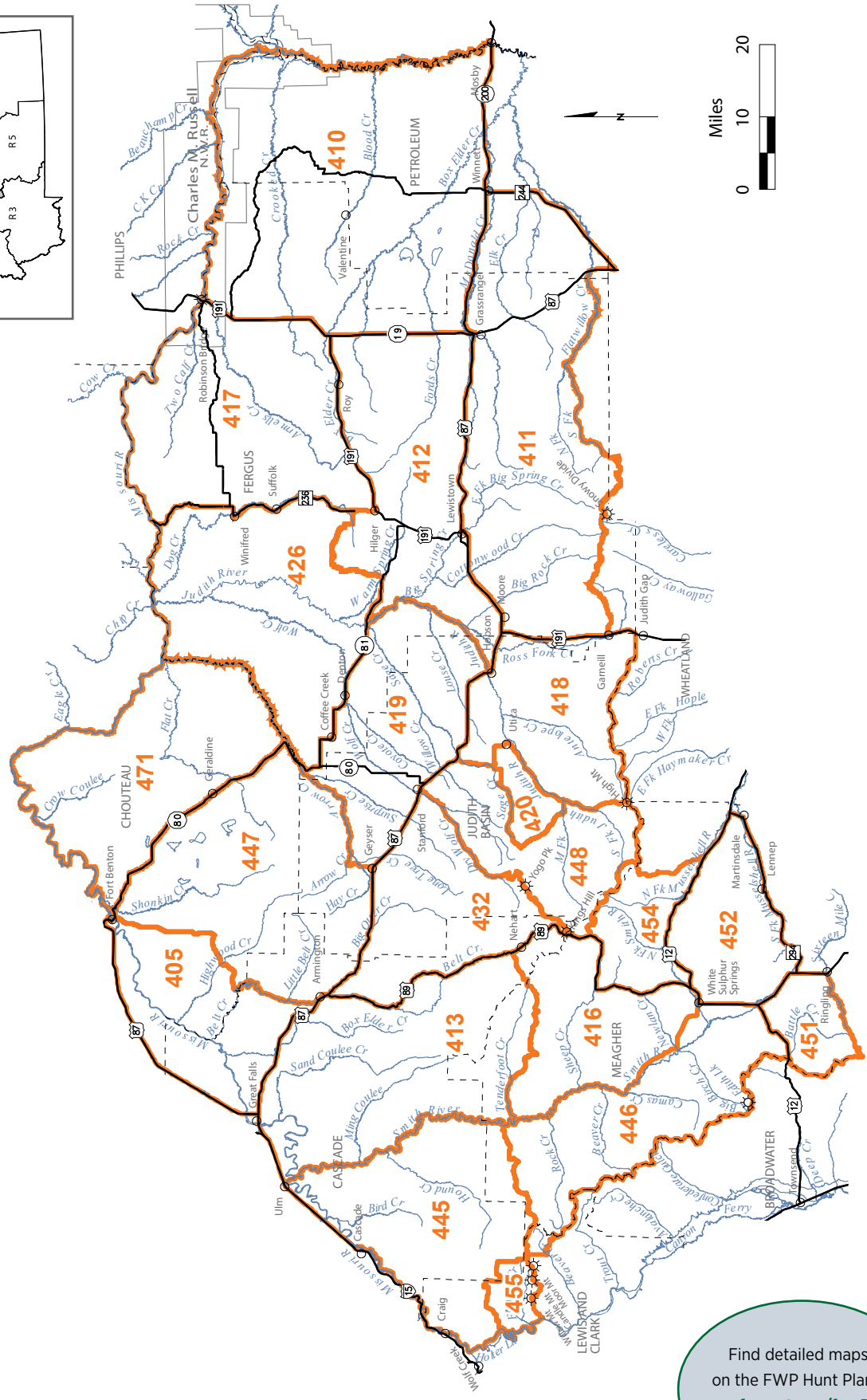

Find detailed maps on the FWP Hunt Planner: **myfwp.mt.gov/fwpPub/planahunt**

999 Circled numbers indicate districts with boundaries that may be difficult to locate on this reference map.

Map only intended as a guide - please refer to the Legal Descriptions booklet for actual boundaries

Turn In Poachers. Enough is Enough! Make the call: 1-800-TIP-MONT (1-800-847-6668)

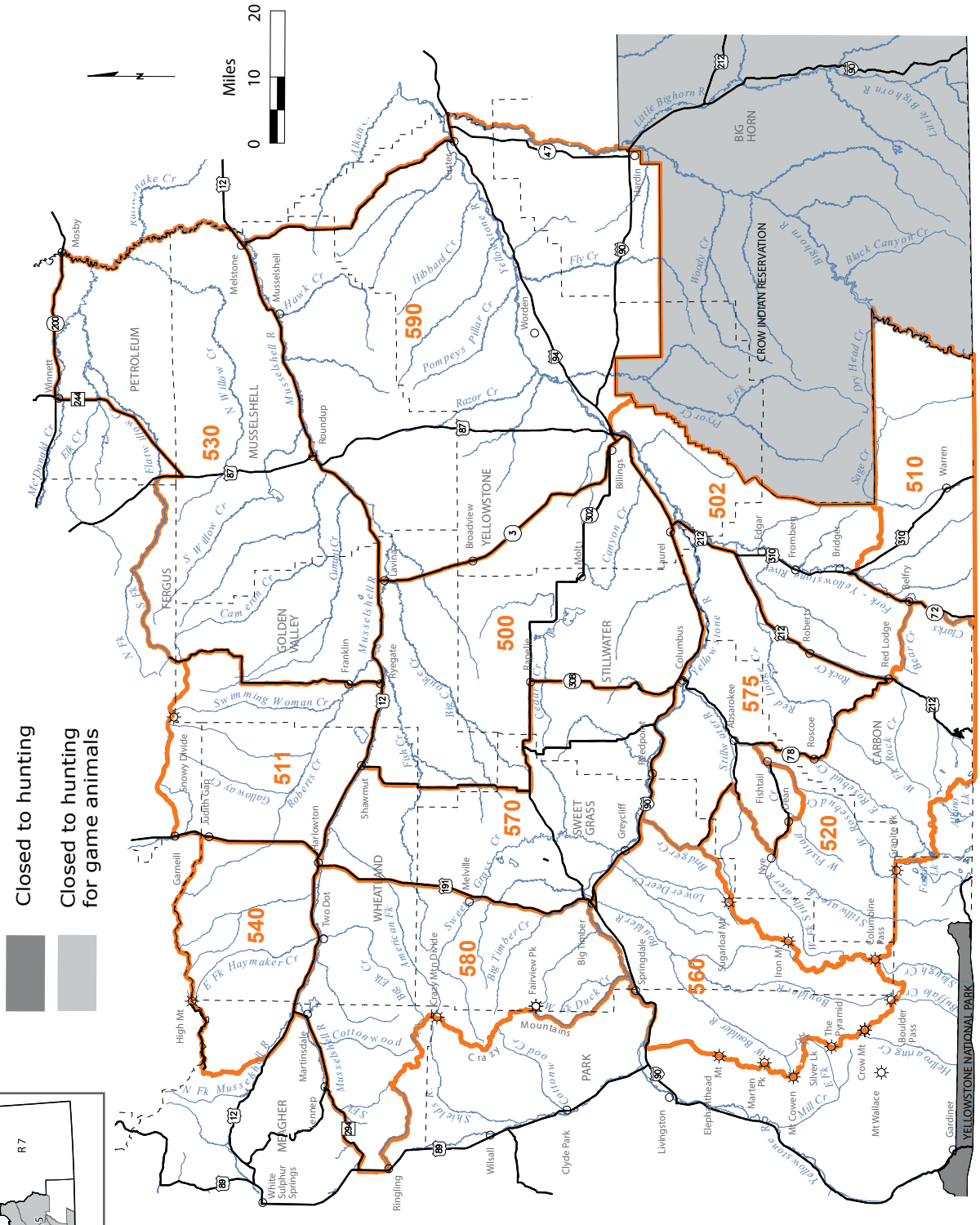

Reference map shows deer/elk hunting districts' orientation within the State of Montana.

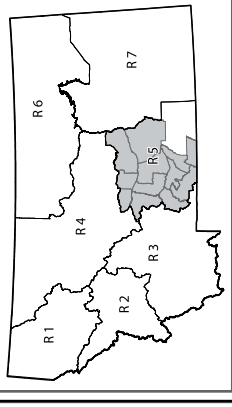

999 Circled numbers indicate districts with boundaries that may be difficult to locate on this reference map.

Map only intended as a guide - please refer to the Legal Descriptions booklet for actual boundaries

Find detailed maps on the FWP Hunt Planner: **myfwp.mt.gov/fwpPub/planahunt**

Reference map shows deer/elk hunting districts' orientation within the State of Montana. Darker districts indicate new or changed boundaries.

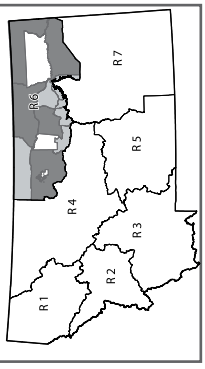

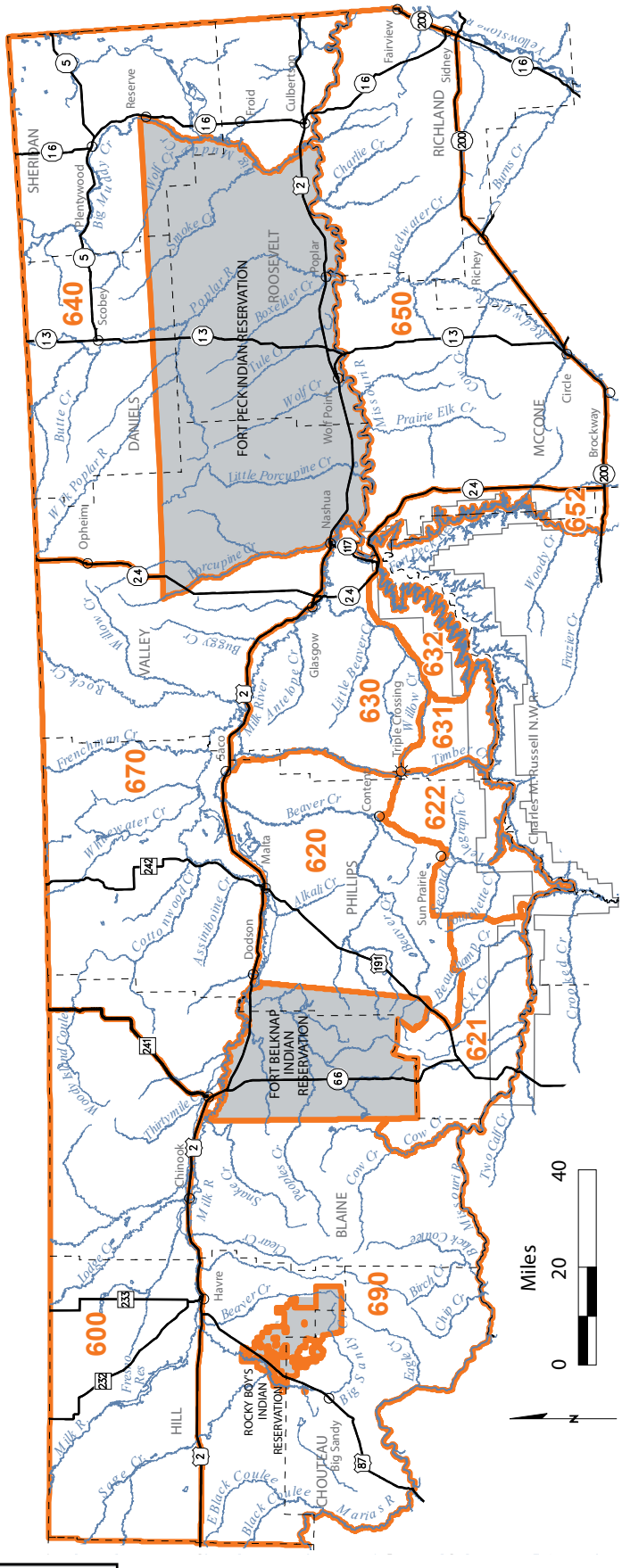

Closed to hunting for game animals

Circled numbers indicate districts with boundaries that may be difficult to locate on this reference map.

Map only intended as a guide - please refer to the Legal Descriptions booklet for actual boundaries

Find detailed maps on the FWP Hunt Planner: **myfwp.mt.gov/fwpPub/planahunt**

Turn In Poachers. Enough is Enough! Make the call: 1-800-TIP-MONT (1-800-847-6668)

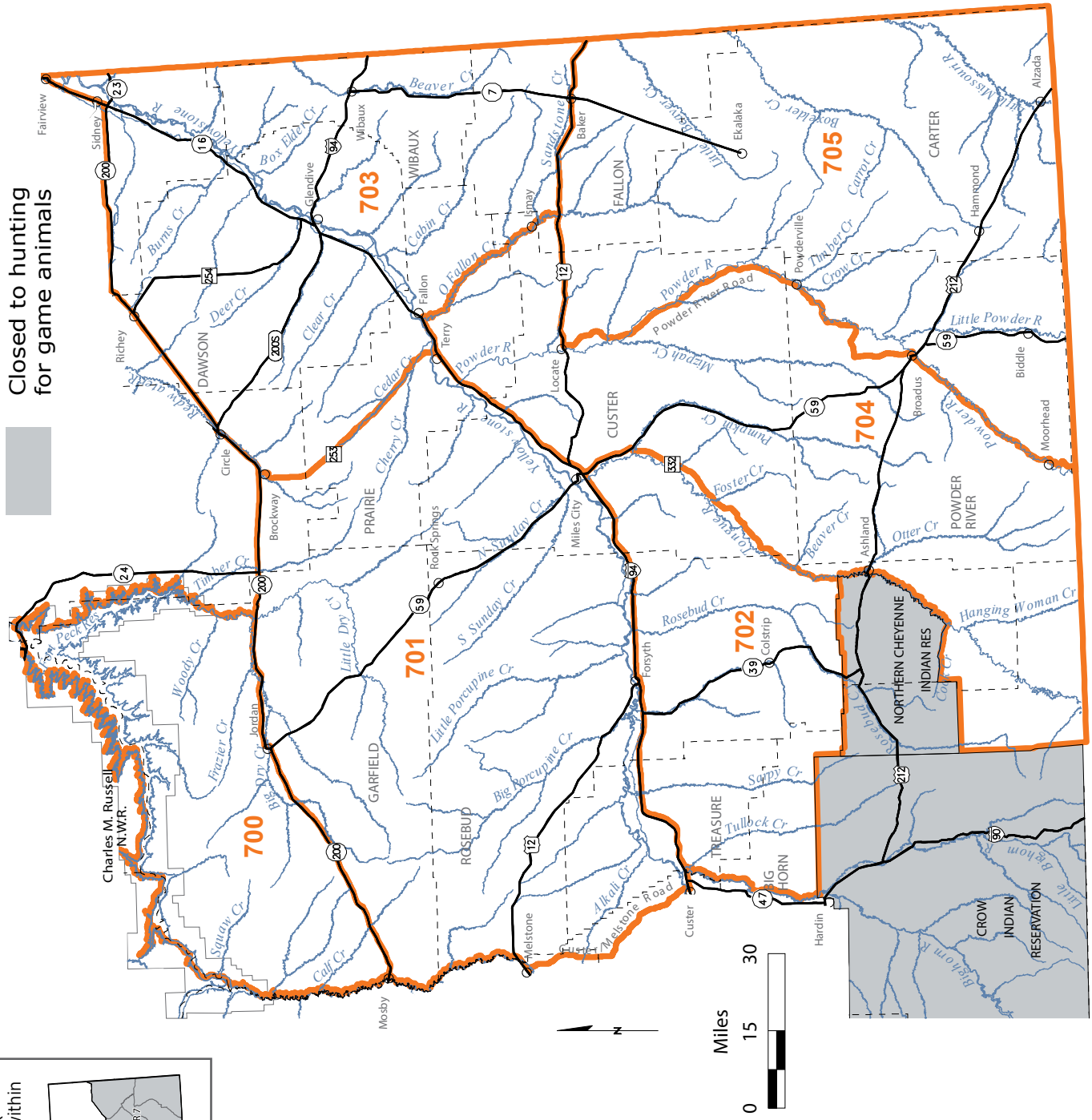

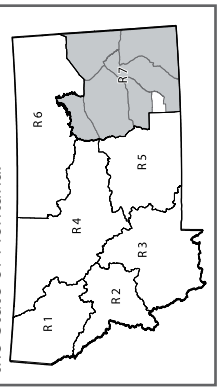

Reference map shows deer/elk hunting districts' orientation within the State of Montana.

999 Circled numbers indicate districts with boundaries that may be difficult to locate on this reference map.

Map only intended as a guide - please refer to the Legal Descriptions booklet for actual boundaries

Find detailed maps on the FWP Hunt Planner: **myfwp.mt.gov/fwpPub/planahunt**