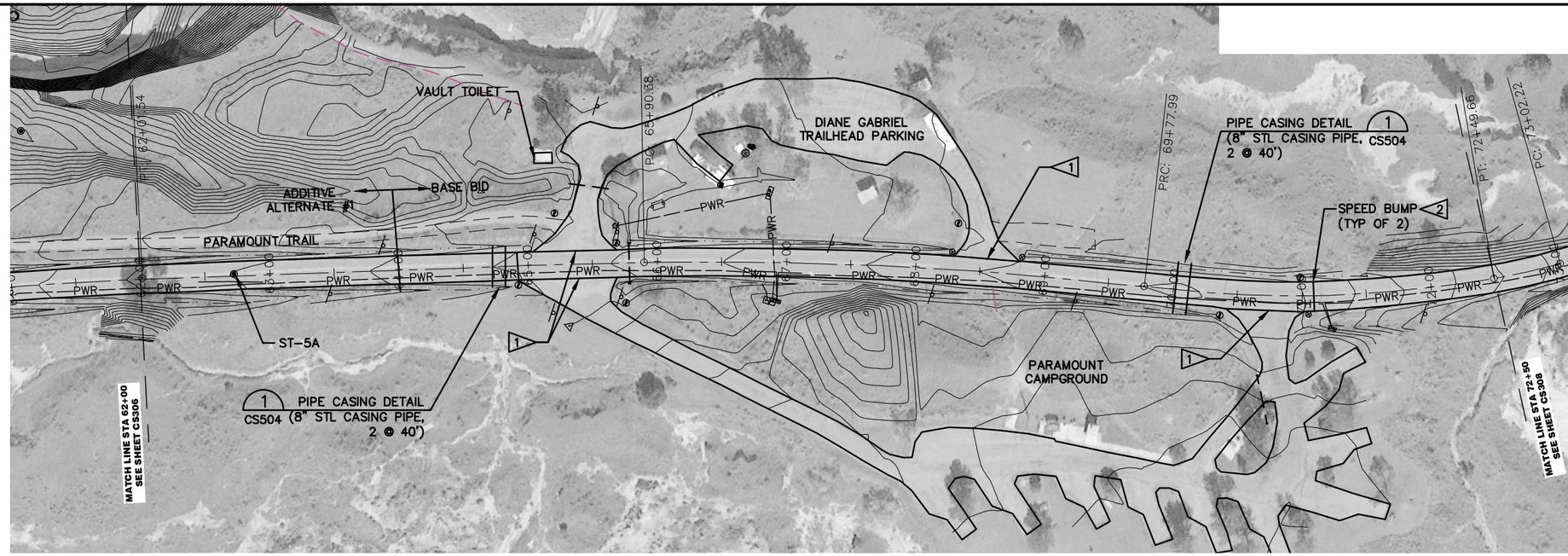

CONSTRUCTION NOTES:

1. SAW CUT AND MATCH EXISTING GRADE.
2. SPEED BUMP BY OTHERS.
3. FIELD VERIFY POWER AND PHONE LOCATION.
4. UTILITY DEPTHS FROM PAST AS-BUILT DRAWINGS AVAILABLE FROM ENGINEER. CONTRACTOR TO FIELD VERIFY (TYP ALL LOCATIONS).

HORIZONTAL
50 0 50 100
(SCALE IN FEET)
VERTICAL
10 0 10 20
(SCALE IN FEET)

MAKOSHIKA STATE PARK ROAD

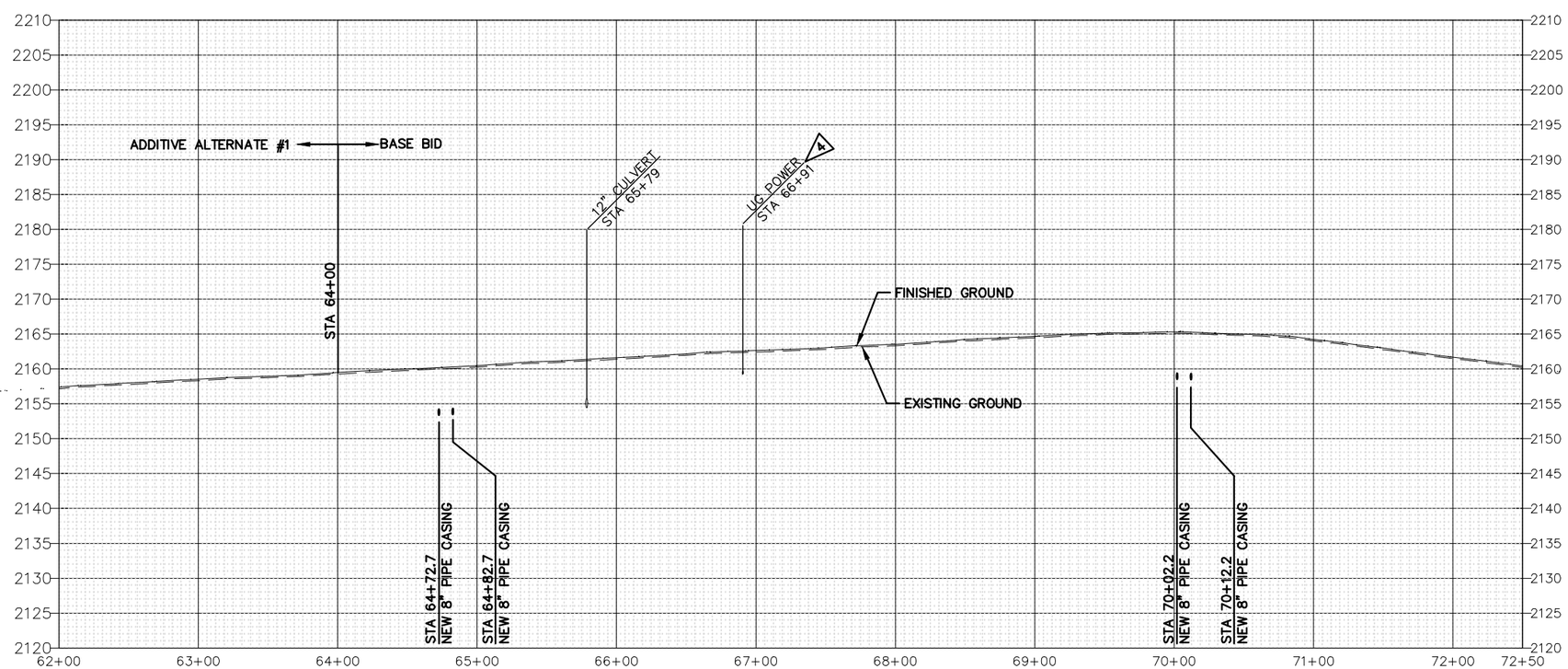

Copyright 2018© Robert Peccia & Associates

RPA

SYM	REVISION	BY	APPR.	DATE

R. MORTON, PE — DESIGNED BY
G. LESOFSKI — DRAWN BY
J. KEY, PE — CHECKED BY
JUNE 2018 — DATE
17353 — PROJECT NO.
P&Ps-MAKOSHIKA — FILE

PROJECT TITLE
MAKOSHIKA STATE PARK ROAD INFRASTRUCTURE REPAIRS
Glendive, Montana

SHEET TITLE
MAKOSHIKA ROAD PLAN AND PROFILE STA 62+00 TO 72+50

SHEET
CS307

25 OF 37

F:\natfres\17353 - FWP Makoshika\Makoshika-C3D\Cadd\Sheets\P&Ps-MAKOSHIKA.dwg Jun 06, 2018

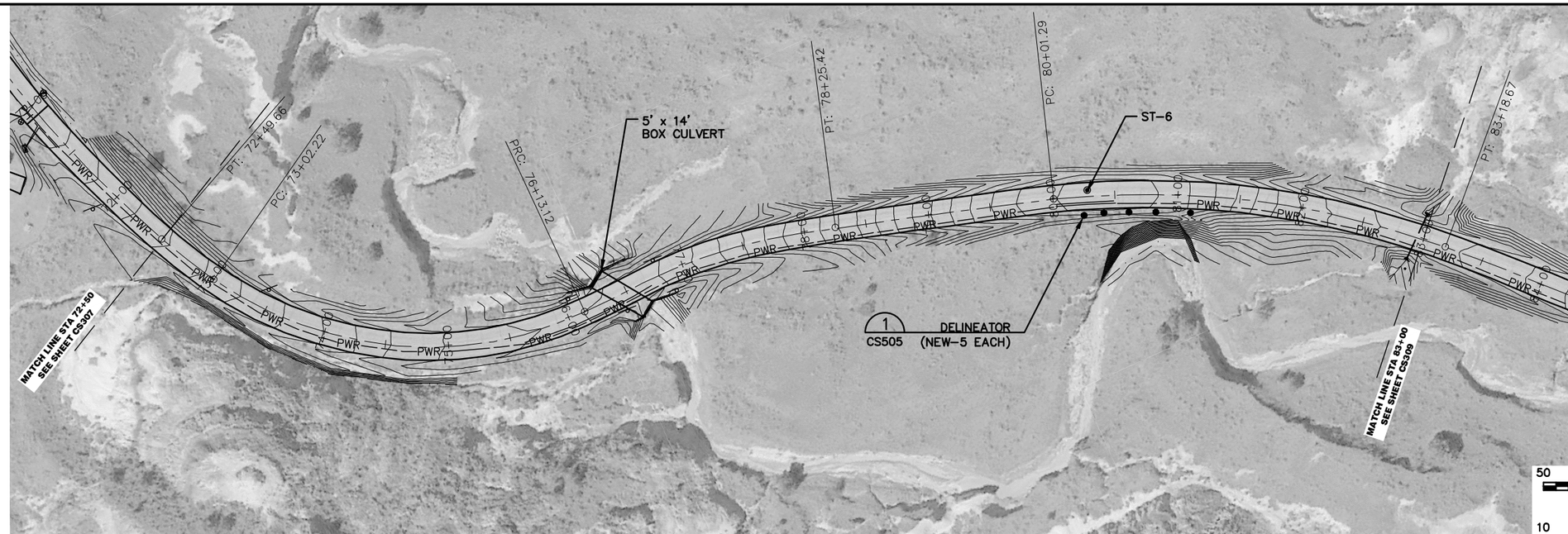

CONSTRUCTION NOTES:

1. UTILITY DEPTHS FROM PAST AS-BUILT DRAWINGS AVAILABLE FROM ENGINEER. CONTRACTOR TO FIELD VERIFY (TYP ALL LOCATIONS).

HORIZONTAL
50 0 50 100
(SCALE IN FEET)

VERTICAL
10 0 10 20
(SCALE IN FEET)

MAKOSHIKA STATE PARK ROAD

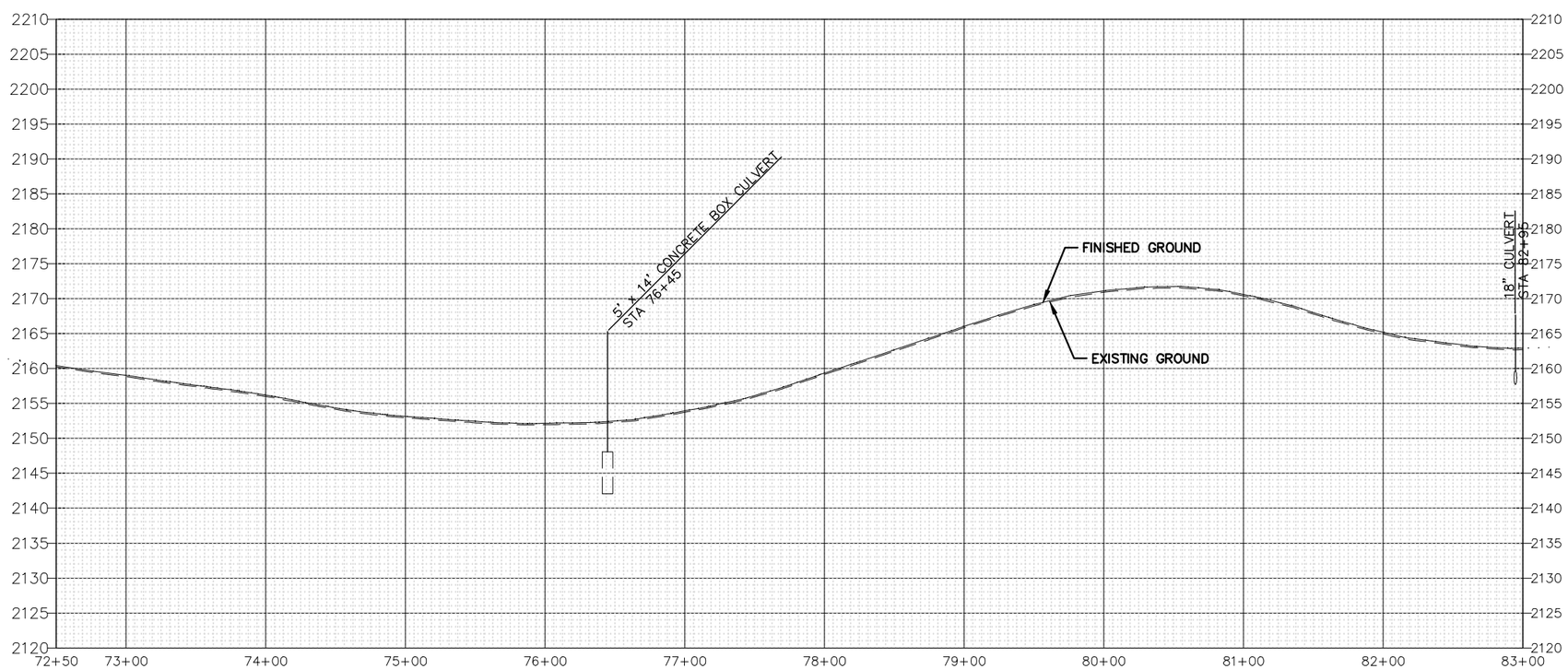

Copyright 2018©
Robert Peccia
& Associates

RPA

SYM	REVISION	BY	APPR.	DATE

R. MORTON, PE — DESIGNED BY
G. LESOFSKI — DRAWN BY
J. KEY, PE — CHECKED BY
JUNE 2018 — DATE
17353 — PROJECT NO.
P&Ps-MAKOSHIKA — FILE

PROJECT TITLE
MAKOSHIKA STATE PARK ROAD INFRASTRUCTURE REPAIRS
Glendive, Montana

SHEET TITLE
MAKOSHIKA ROAD PLAN AND PROFILE STA 72+50 TO 83+00

SHEET
CS308

26 OF 37

F:\natfres\17353 - FWP Makoshika\Makoshika-C3D\Cadd\Sheets\P&Ps-MAKOSHIKA.dwg Jun 05, 2018



CONSTRUCTION NOTES:

1. REMOVE AND REPLACE EXISTING DELINEATORS (TYP OF 8).
2. UTILITY DEPTHS FROM PAST AS-BUILT DRAWINGS AVAILABLE FROM ENGINEER. CONTRACTOR TO FIELD VERIFY (TYP ALL LOCATIONS).

HORIZONTAL
50 0 50 100
(SCALE IN FEET)

VERTICAL
10 0 10 20
(SCALE IN FEET)

MAKOSHIKA STATE PARK ROAD

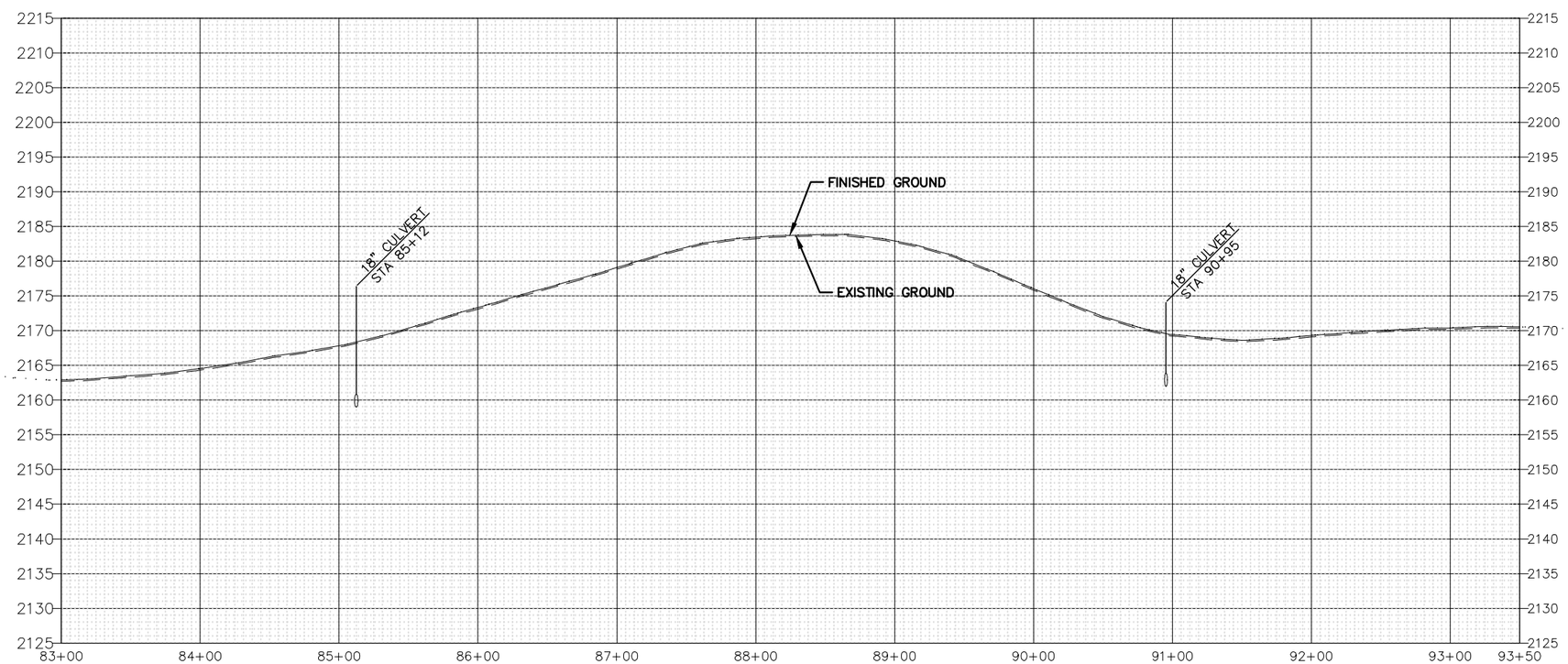

Copyright 2018©
Robert Peccia
& Associates

RPA

SYM	REVISION	BY	APPR.	DATE

R. MORTON, PE — DESIGNED BY
G. LESOFSKI — DRAWN BY
J. KEY, PE — CHECKED BY
JUNE 2018 — DATE
17353 — PROJECT NO.
P&Ps-MAKOSHIKA — FILE

PROJECT TITLE
MAKOSHIKA STATE PARK ROAD INFRASTRUCTURE REPAIRS
Glendive, Montana

SHEET TITLE
MAKOSHIKA ROAD PLAN AND PROFILE STA 83+00 TO 93+50

SHEET
CS309

27 OF 37

F:\natfres\17353 - FWP Makoshika\Makoshika-C3D\Cadd\Sheets\P&Ps-MAKOSHIKA.dwg Jun 05, 2018

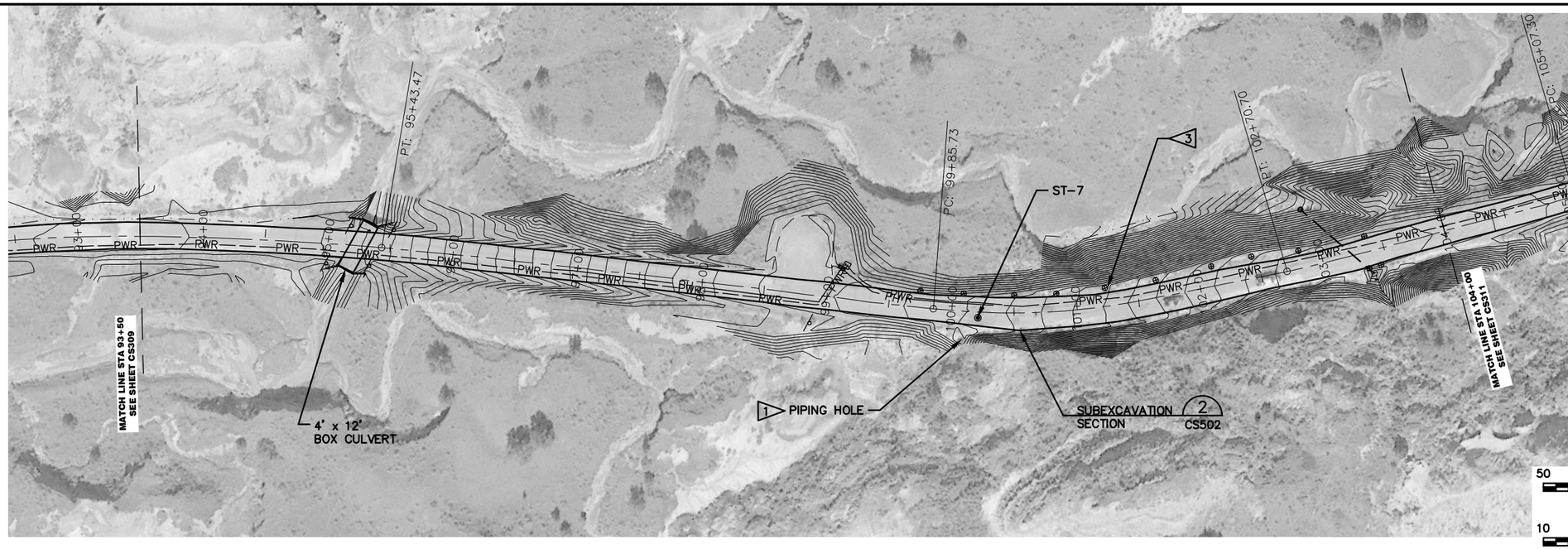

CONSTRUCTION NOTES:

1. SEE GRADING PLANS ON SHEET CG105.
2. UTILITY DEPTHS FROM PAST AS-BUILT DRAWINGS AVAILABLE FROM ENGINEER. CONTRACTOR TO FIELD VERIFY (TYP ALL LOCATIONS).
3. REMOVE AND REPLACE EXISTING DELINEATORS. TYP.

MAKOSHIKA STATE PARK ROAD

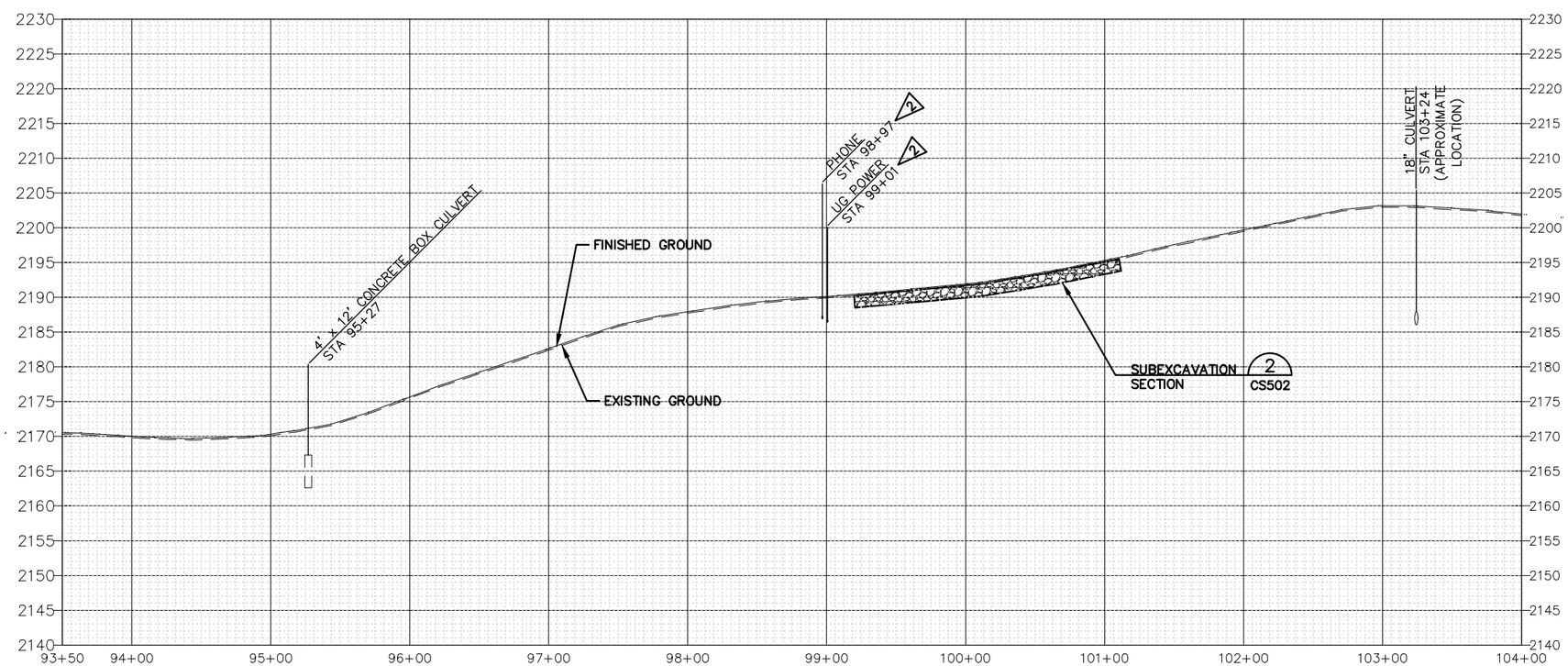

Copyright 2018©
Robert Peccia
& Associates

RPA

SYM	REVISION	BY	APPR.	DATE

R. MORTON, PE — DESIGNED BY
G. LESOFSKI — DRAWN BY
J. KEY, PE — CHECKED BY
JUNE 2018 — DATE
17353 — PROJECT NO.
P&Ps-MAKOSHIKA — FILE

PROJECT TITLE
MAKOSHIKA STATE PARK ROAD INFRASTRUCTURE REPAIRS
Glendive, Montana

SHEET TITLE
MAKOSHIKA ROAD PLAN AND PROFILE STA 93+50 TO 104+00

SHEET
CS310

28 OF 37

F:\natfres\17353 - FWP Makoshika\Makoshika-C3D\Cadd\Sheets\P&Ps-MAKOSHIKA.dwg Jun 05, 2018

CONSTRUCTION NOTES:

1. REMOVE AND REPLACE EXISTING DELINEATORS. TYP.
2. UTILITY DEPTHS FROM PAST AS-BUILT DRAWINGS AVAILABLE FROM ENGINEER. CONTRACTOR TO FIELD VERIFY (TYP ALL LOCATIONS).

HORIZONTAL
50 0 50 100
(SCALE IN FEET)

VERTICAL
10 0 10 20
(SCALE IN FEET)

MAKOSHIKA STATE PARK ROAD

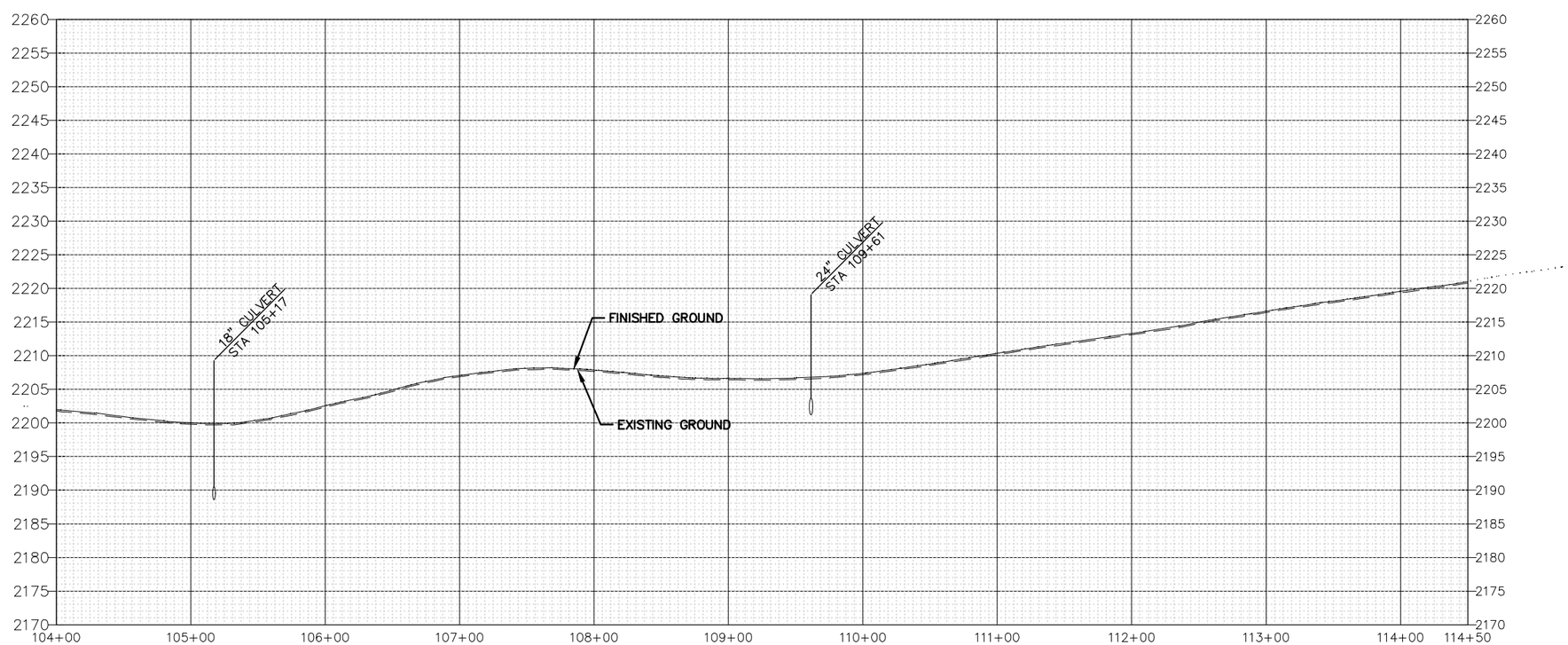

Copyright 2018©
Robert Peccia
& Associates

RPA

SYM	REVISION	BY	APPR.	DATE

R. MORTON, PE — DESIGNED BY
G. LESOFSKI — DRAWN BY
J. KEY, PE — CHECKED BY
JUNE 2018 — DATE
17353 — PROJECT NO.
P&Ps-MAKOSHIKA — FILE

PROJECT TITLE
MAKOSHIKA STATE PARK ROAD INFRASTRUCTURE REPAIRS
Glendive, Montana

SHEET TITLE
MAKOSHIKA ROAD PLAN AND PROFILE STA 104+00 TO 114+50

SHEET
CS311

29 OF 37

F:\natres\17353 - FWP Makoshika\Makoshika-C3D\Cadd\Sheets\P&Ps-MAKOSHIKA.dwg Jun 05, 2018