Montana Elk Objective Maps

The maps are based upon the numbers in the associated Population Status Charts available at:
http://fwp.mt.gov/fishAndWildlife/management/elk/

Each unit has a population objective with a lower and upper estimate which represents the objective range for that area. The maps reflect population objective and status based upon that range.

The following maps depict elk objectives and several representations of the status of those objectives.

- Elk Population Objective
  - Objective population number (single estimate, midpoint of the range) for the unit
- Elk Population Objective Status
  - Below, Within, or Above the objective range
- Elk Population Objective Status (Percent)
  - Within objective range
  - Percent below objective range (below the lower population objective estimate)
  - Percent above objective range (above the upper population objective estimate)
- Elk Population Objective Status (Number)
  - Within objective range
  - Number below objective range (below the lower population objective estimate)
  - Number above objective range (above the upper population objective estimate)

Elk Population Objective - 2016

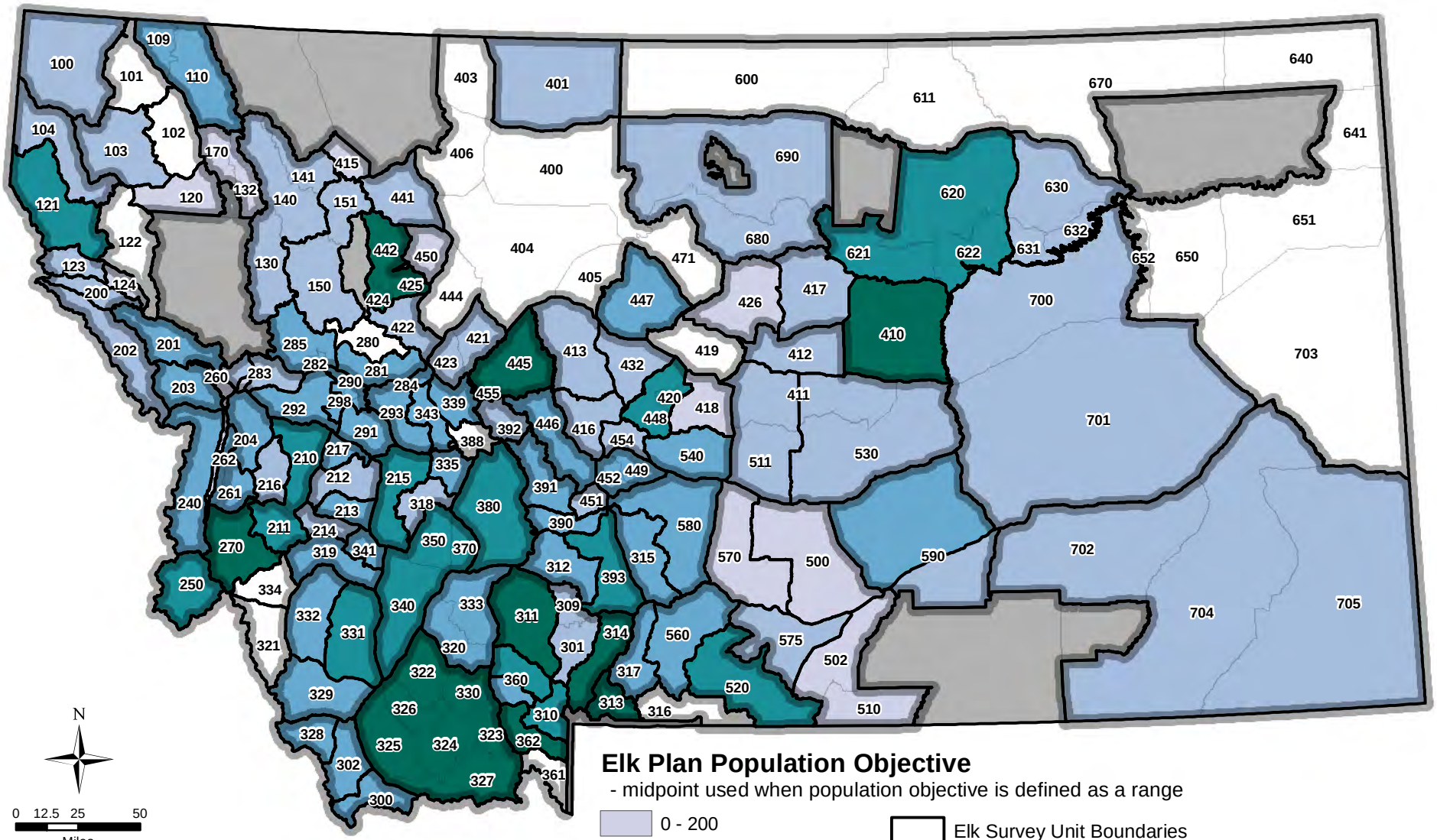

N

0 12.5 25 50
Miles

Montana Fish, Wildlife & Parks

Elk Plan Population Objective

- midpoint used when population objective is defined as a range

- 0 - 200
- 201 - 500
- 501 - 1000
- 1001 - 2000
- 2001 - 8000

- Elk Survey Unit Boundaries
- Elk Management Unit Boundaries
- Not a Hunting District
- Not Applicable (No stated objective, no wintering elk or no survey flown)

\\Projects\213\ObjectiveStatusMaps\Elk\2016\ElkObjective2016_Objective.mxd
MFWP - SPDS - MAM 7/22/2016

Elk Population Objective Status by Hunting District - 2016

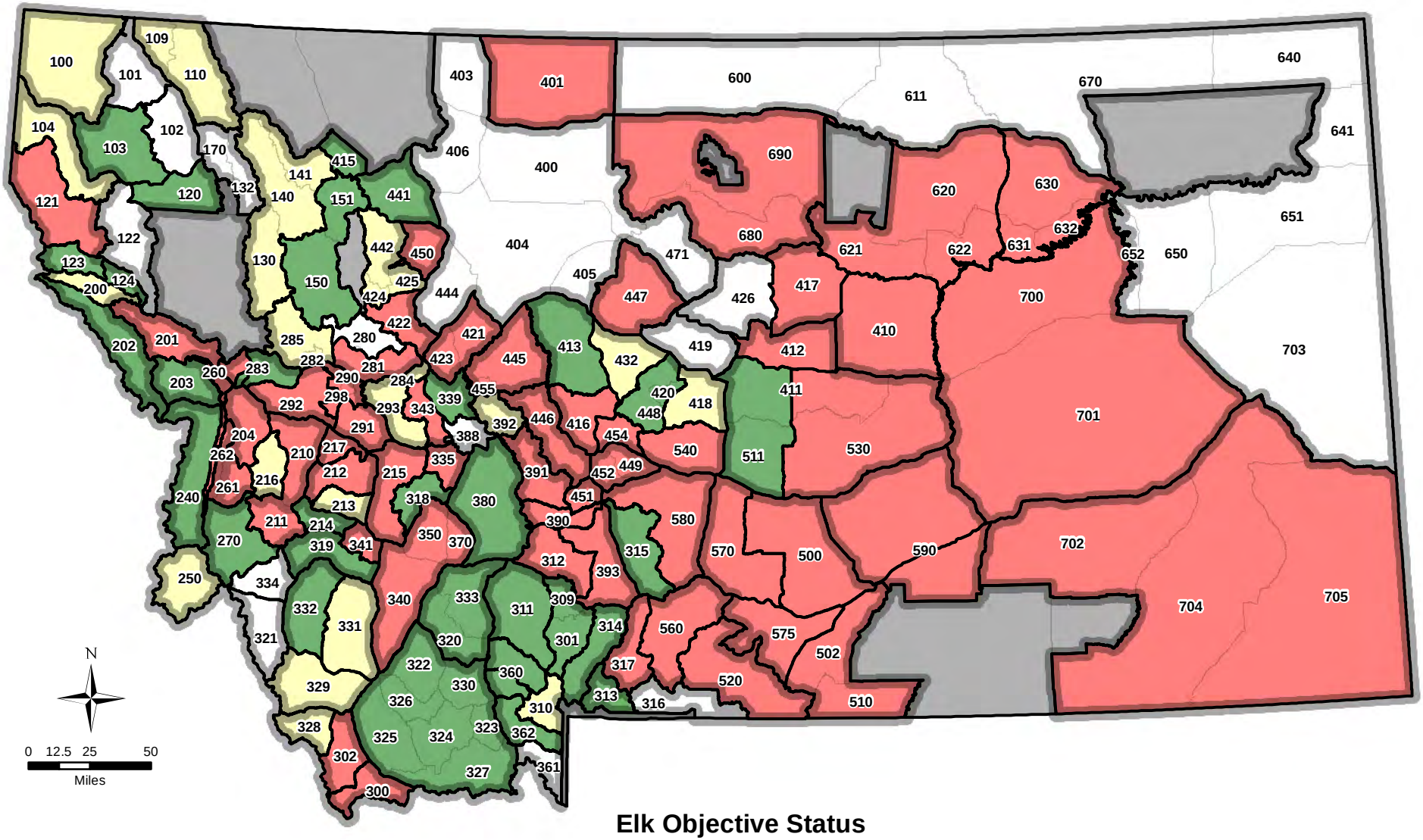

Elk Objective Status

- Below Objective Range
- Within Objective Range
- Above Objective Range
- Not a Hunting District
- Not Applicable (No stated objective, no wintering elk or no survey flown)
- Elk Survey Unit Boundaries
- Elk Management Unit Boundaries

Montana Fish, Wildlife & Parks

\\Projects\213\ObjectiveStatusMaps\Elk\2016\ElkObjective2016_Status.mxd
MFWP - SPDS - MAM 7/22/2016

Elk Population Objective Status (Percent) - 2016

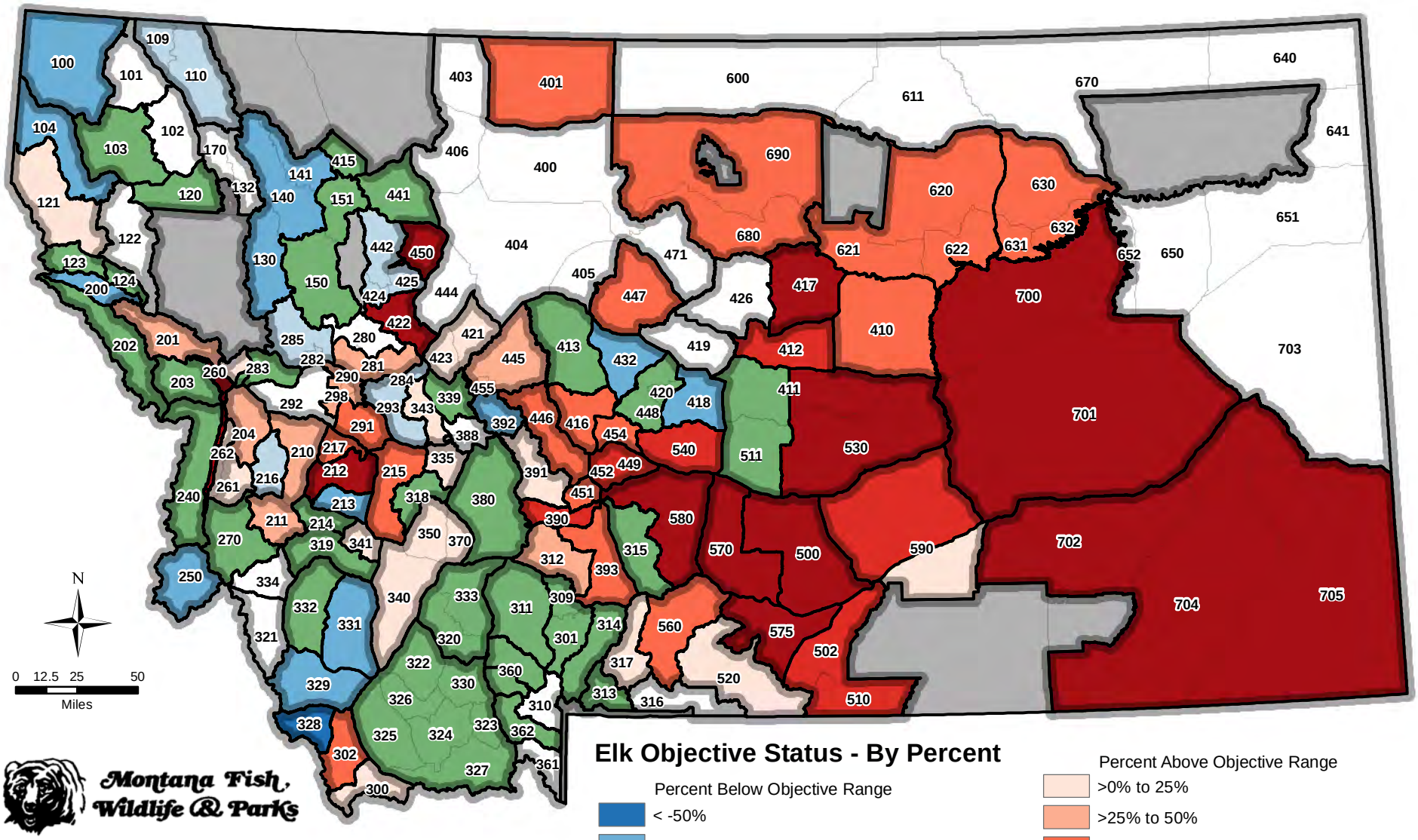

Elk Objective Status - By Percent

Percent Below Objective Range
- < -50%
- < -10% to -50%
- < 0% to -10%
- Within Objective Range

Percent Above Objective Range
- >0% to 25%
- >25% to 50%
- >50% to 100%
- >100 to 200%
- >200%

Elk Survey Unit Boundaries

Elk Management Unit Boundaries

Not a Hunting District

Not Applicable (No stated objective, no wintering elk or no survey flown)

\\Projects\213\ObjectiveStatusMaps\Elk\2016\ElkObjective2016_Percent.mxd
MFWP - SPDS - MAM 7/22/2016

Elk Population Objective Status (Number) - 2016

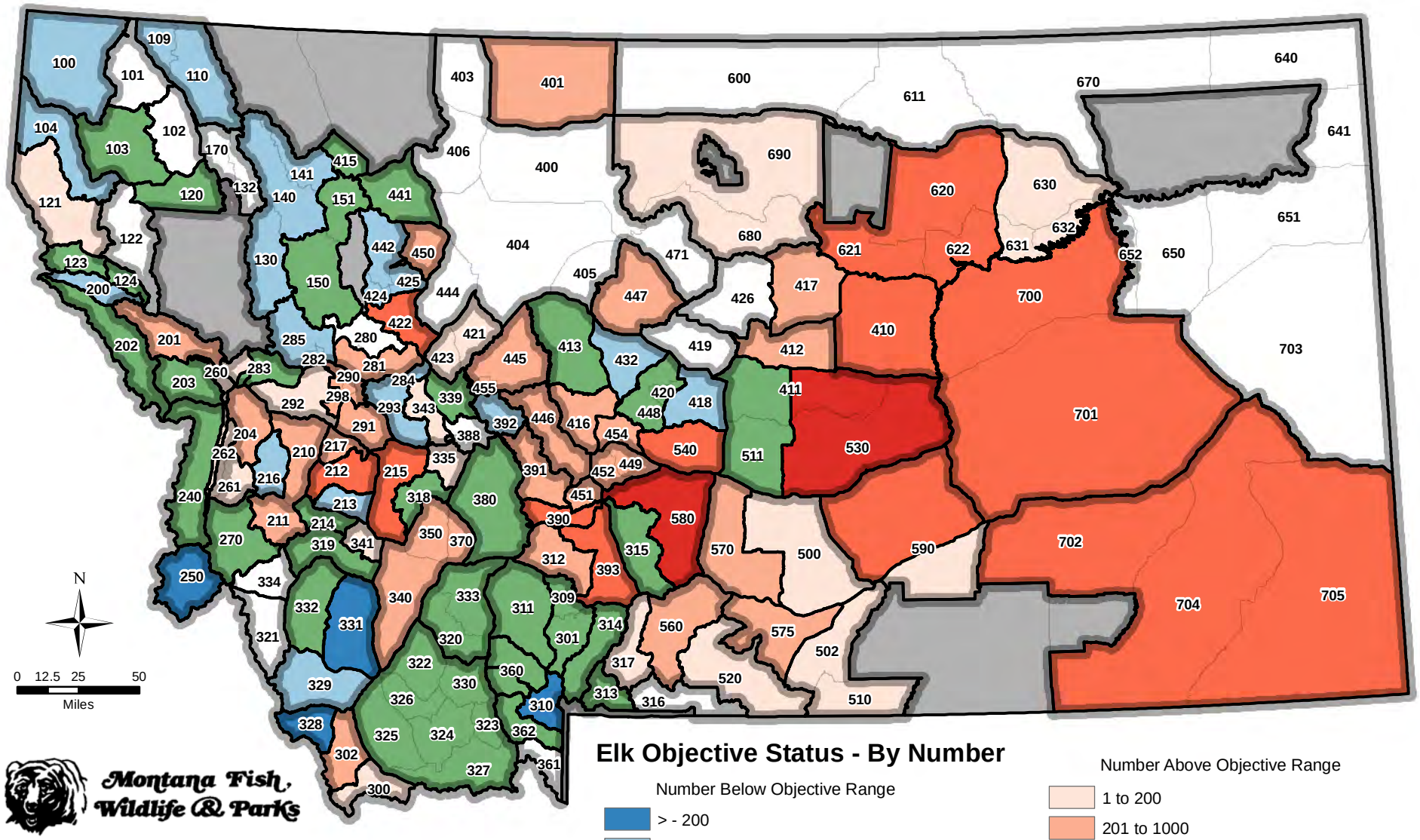

Elk Survey Unit Boundaries

Elk Management Unit Boundaries

Elk Objective Status - By Number

Number Below Objective Range

- > - 200
- -1 to -200
- Within Objective Range

Number Above Objective Range

- 1 to 200
- 201 to 1000
- 1001 to 2000
- > 2000

Not a Hunting District

Not Applicable (No stated objective, no wintering elk or no survey flown)

\\Projects\213\ObjectiveStatusMaps\Elk\2016\ElkObjective2016_Number.mxd
MFWP - SPDS - MAM 7/22/2016