

6/23/2014



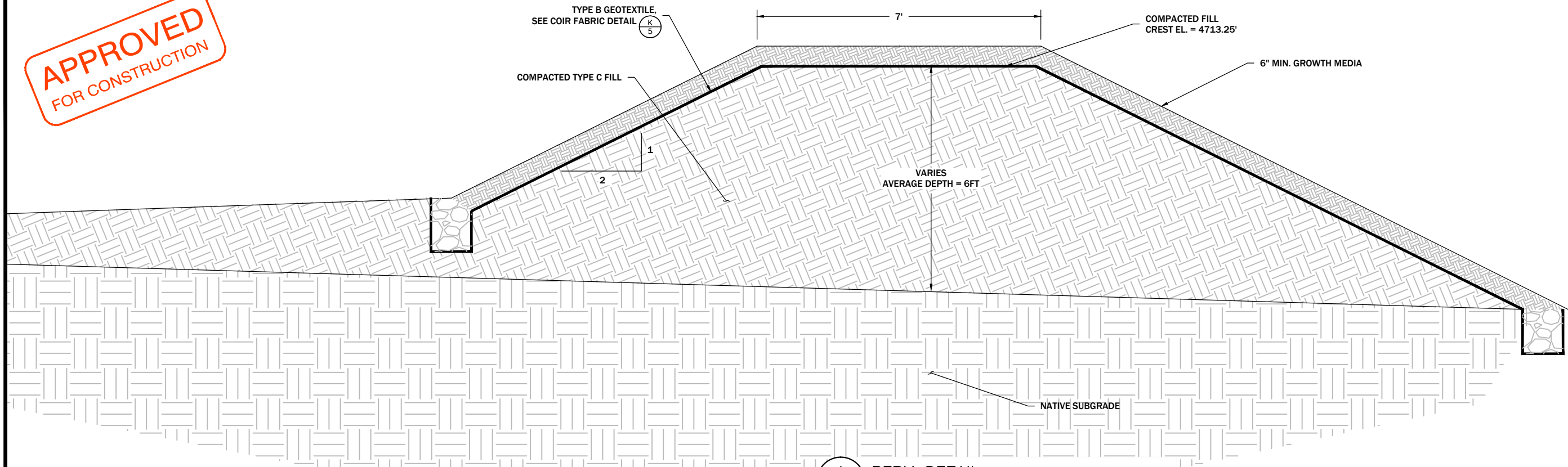






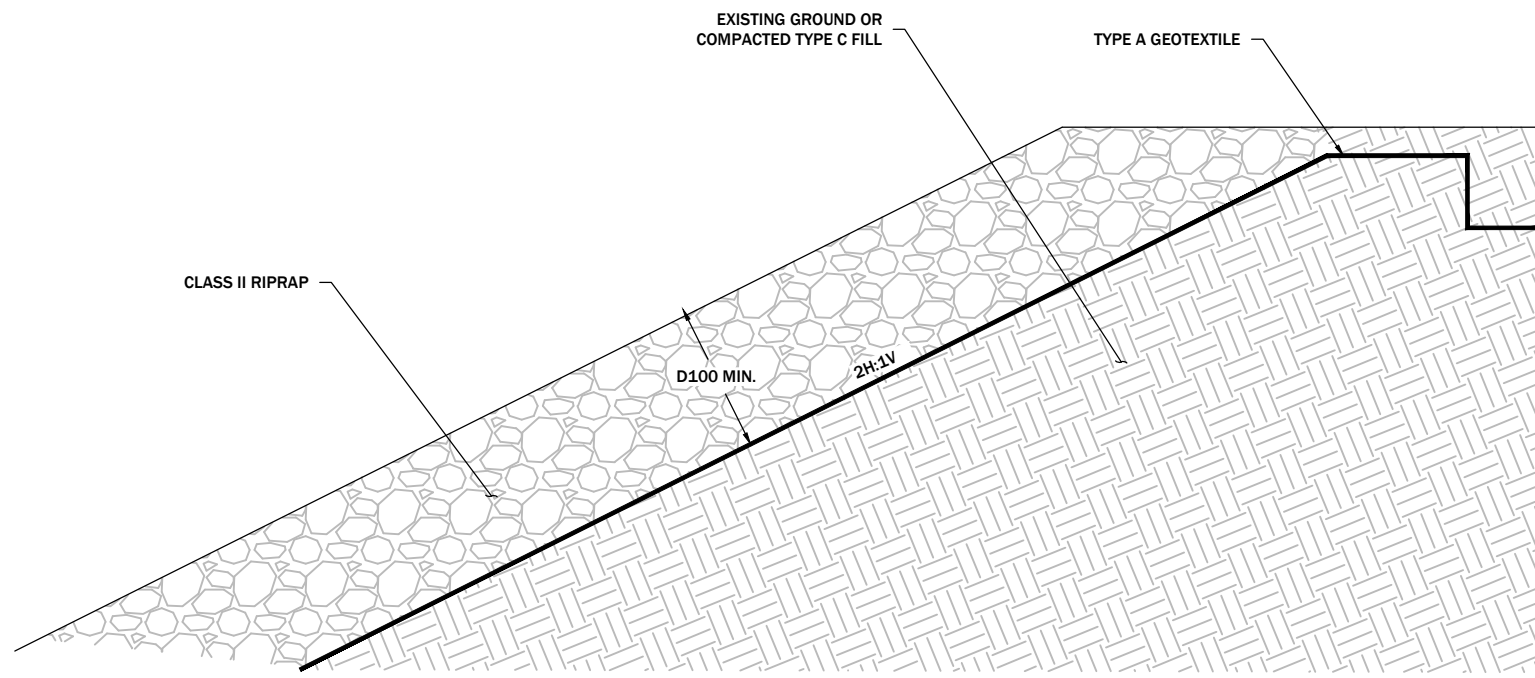


**APPROVED**  
FOR CONSTRUCTION

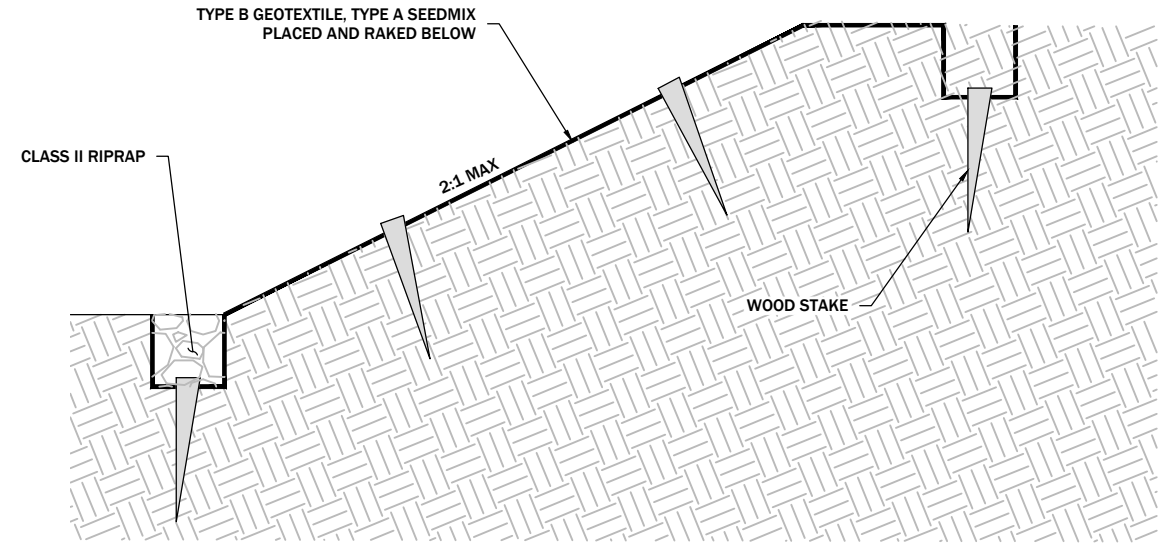


**1** BERM DETAIL  
**5** SCALE: 3/8" = 1'-0"

- NOTES:
1. ALL DISTURBED STREAM BANKS SHALL BE DRESSED WITH COVER SOIL SEEDED AND PROTECTED WITH TYPE B GEOTEXTILE.
  2. TYPE B GEOTEXTILE TO BE STAKED AT 12"oc ON OVERLAPS AND 24" ELSEWHERE.



**J** RIPRAP DETAIL  
**5** SCALE: 3/8" = 1'-0"

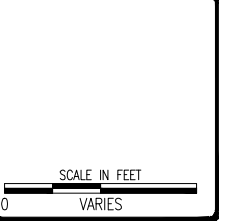


**K** COIR FABRIC DETAIL  
**5** SCALE: 3/8" = 1'-0"

REVISION:	DATE:	BY:	DESC:

DRAWN BY: JJI  
DESIGNED BY: JDE  
CHECKED BY: JDE  
APPROVED BY: GEA  
PROJECT NO: 10182  
DATE: 6/23/14

DISPLAYED AS:  
COORD SYS/ZONE: NA  
DATUM: NA  
UNITS: FEET  
SOURCE: PIONEER



DEQ OF FWP  
DRY FORK BELT CREEK  
FISH BARRIER

DRY FORK BELT CREEK  
FISH BARRIER  
BACKFILL TYPICAL  
SECTIONS & DETAILS



SHEET  
7