Story Mill – Overview Figures

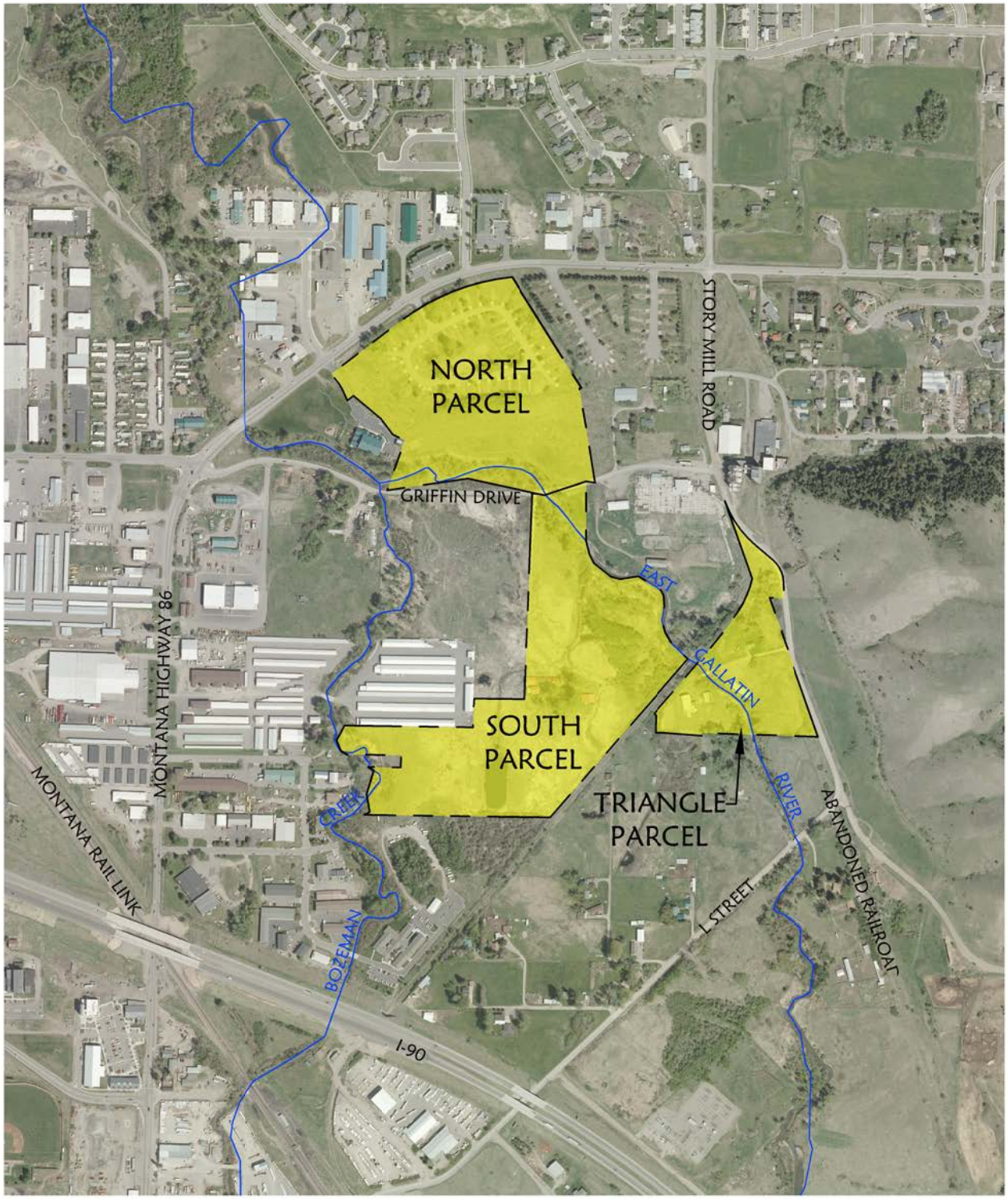

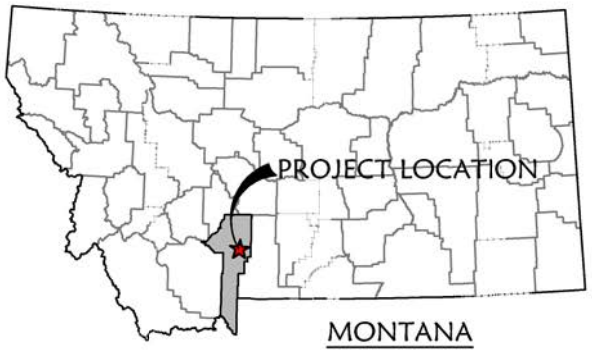

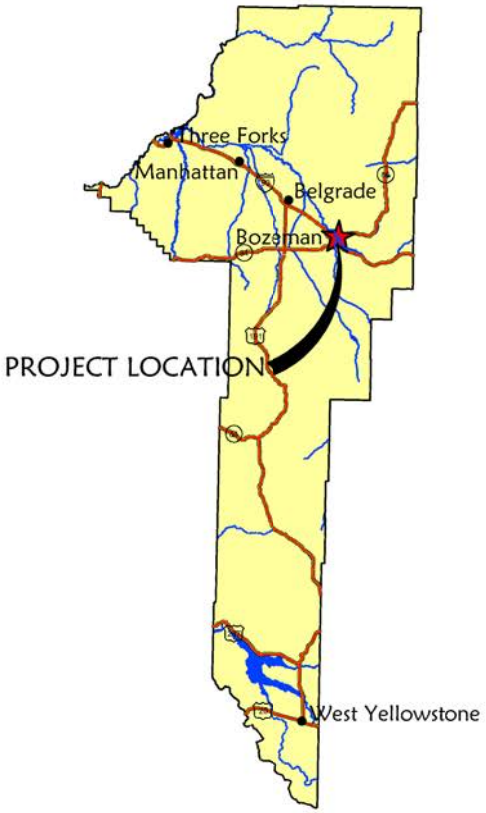

Story Mill Ecological Restoration
Project #: 02274
Date: May 2014
Location: Bozeman, Gallatin County, MT
Project Manager: R. McEldowney
Drawn By: J. Rosenbaum
Drawing Name: vmap_permitting.dwg

RESPEC
WATER & NATURAL RESOURCES

0 750 1500
FEET
1:9,000

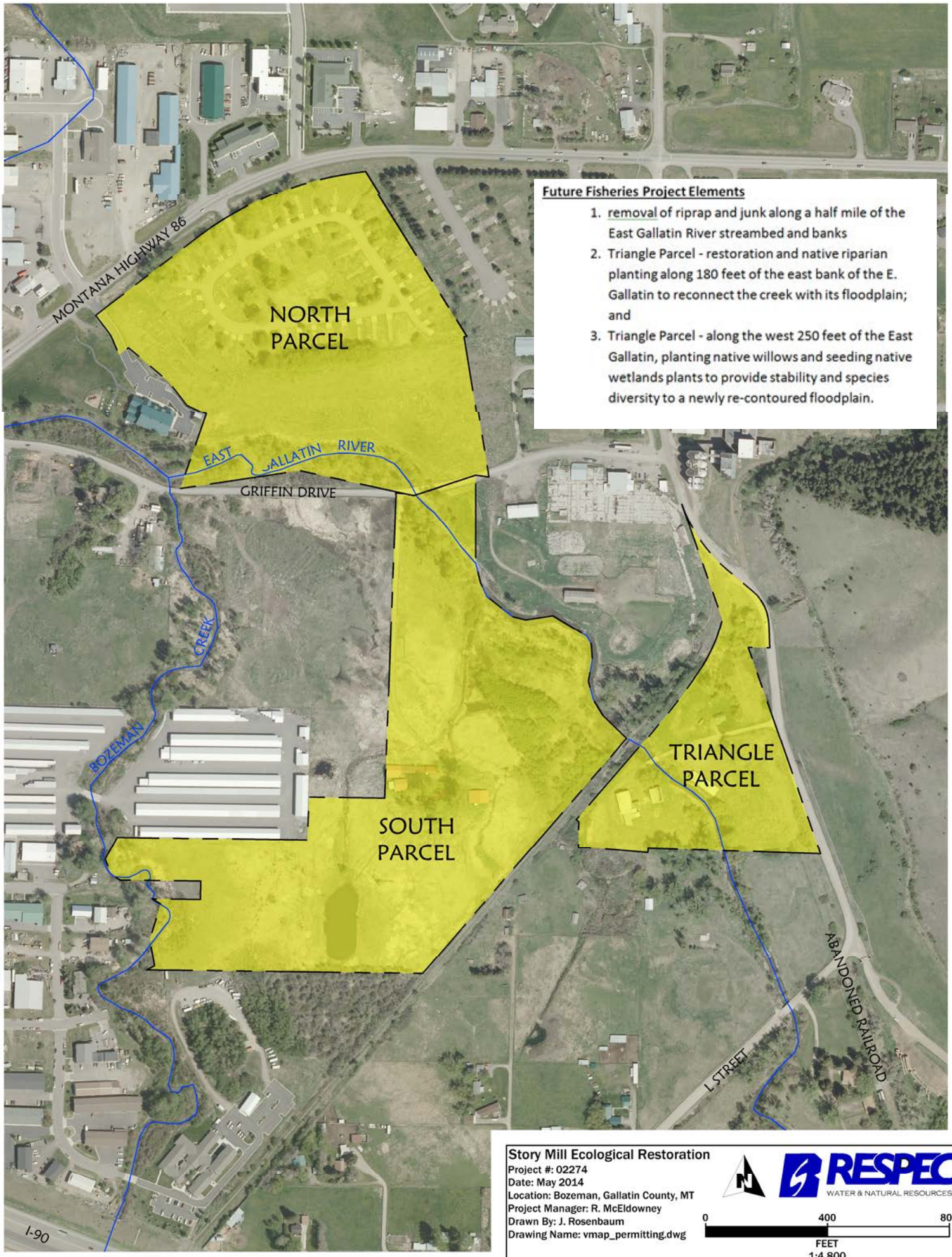

Future Fisheries Project Elements

1. removal of riprap and junk along a half mile of the East Gallatin River streambed and banks
2. Triangle Parcel - restoration and native riparian planting along 180 feet of the east bank of the E. Gallatin to reconnect the creek with its floodplain; and
3. Triangle Parcel - along the west 250 feet of the East Gallatin, planting native willows and seeding native wetlands plants to provide stability and species diversity to a newly re-contoured floodplain.

Story Mill Ecological Restoration
Project #: 02274
Date: May 2014
Location: Bozeman, Gallatin County, MT
Project Manager: R. McEldowney
Drawn By: J. Rosenbaum
Drawing Name: vmap_permitting.dwg

RESPEC
WATER & NATURAL RESOURCES

0 400 800
FEET
1:4,800

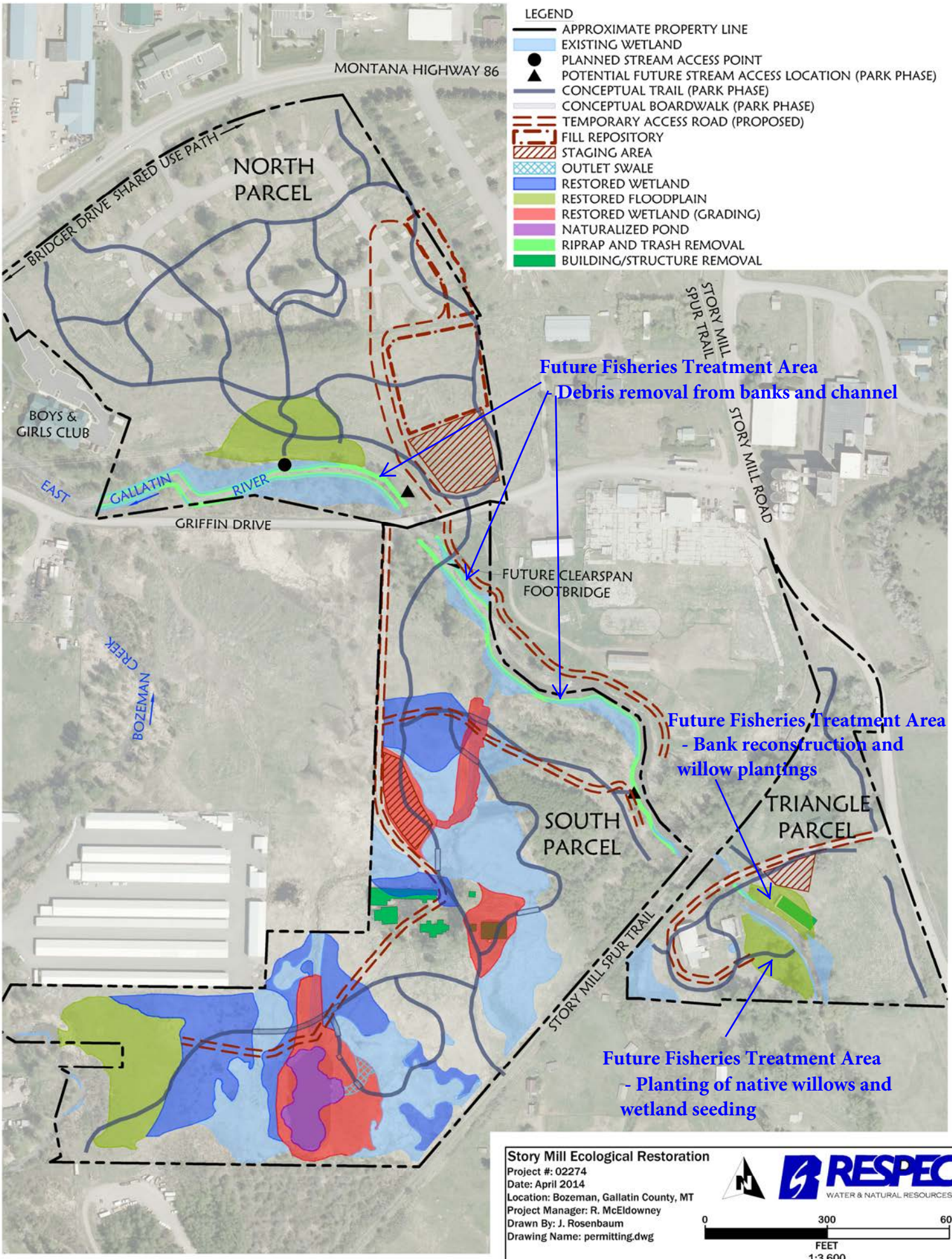
LEGEND
APPROXIMATE PROPERTY LINE
EXISTING WETLAND
PLANNED STREAM ACCESS POINT
POTENTIAL FUTURE STREAM ACCESS LOCATION (PARK PHASE)
CONCEPTUAL TRAIL (PARK PHASE)
CONCEPTUAL BOARDWALK (PARK PHASE)
TEMPORARY ACCESS ROAD (PROPOSED)
FILL REPOSITORY
STAGING AREA
OUTLET SWALE
RESTORED WETLAND
RESTORED FLOODPLAIN
RESTORED WETLAND (GRADING)
NATURALIZED POND
RIPRAP AND TRASH REMOVAL
BUILDING/STRUCTURE REMOVAL
MONTANA HIGHWAY 86
BRIDGER DRIVE SHARED USE PATH
NORTH PARCEL
BOYS & GIRLS CLUB
EAST GALLATIN RIVER
GRIFFIN DRIVE
STORY MILL SPUR TRAIL
STORY MILL ROAD
Future Fisheries Treatment Area
- Debris removal from banks and channel
FUTURE CLEARSPAN FOOTBRIDGE
BOZEMAN CREEK
Future Fisheries Treatment Area
- Bank reconstruction and willow plantings
SOUTH PARCEL
TRIANGLE PARCEL
STORY MILL SPUR TRAIL
Future Fisheries Treatment Area
- Planting of native willows and wetland seeding
Story Mill Ecological Restoration
Project #: 02274
Date: April 2014
Location: Bozeman, Gallatin County, MT
Project Manager: R. McEldowney
Drawn By: J. Rosenbaum
Drawing Name: permitting.dwg
RESPEC
WATER & NATURAL RESOURCES
0
300
600
FEET
1:3,600