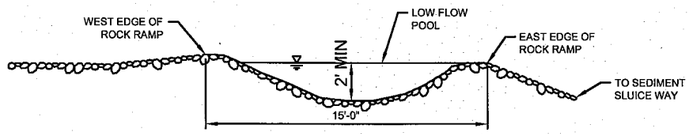

FISHWAY CROSS SECTION (A)

SCALE: 1/4" = 1'-0"
11x17 SCALE: 1/8" = 1'-0"

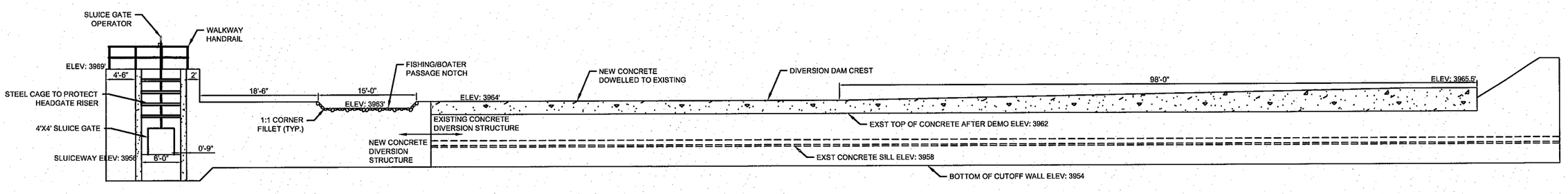

DIVERSION CROSS SECTION (B)

SCALE: 1/8" = 1'-0"
11x17 SCALE: 1/16" = 1'-0"

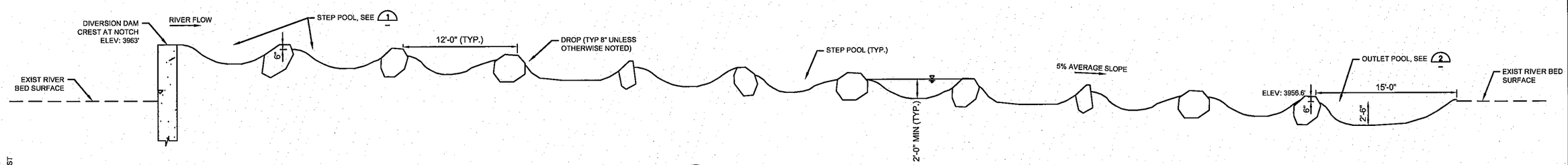

FISHWAY CROSS SECTION (C)

SCALE: 3/16" = 1'-0"
11x17 SCALE: 3/32" = 1'-0"

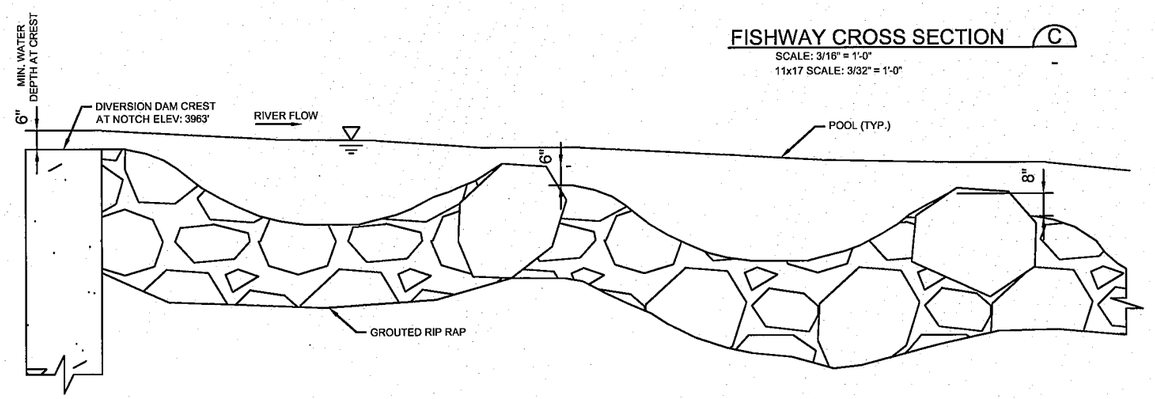

EXPANDED ROCK RAMP INLET (1)

SCALE: 1/2" = 1'-0"
11x17 SCALE: 1/4" = 1'-0"

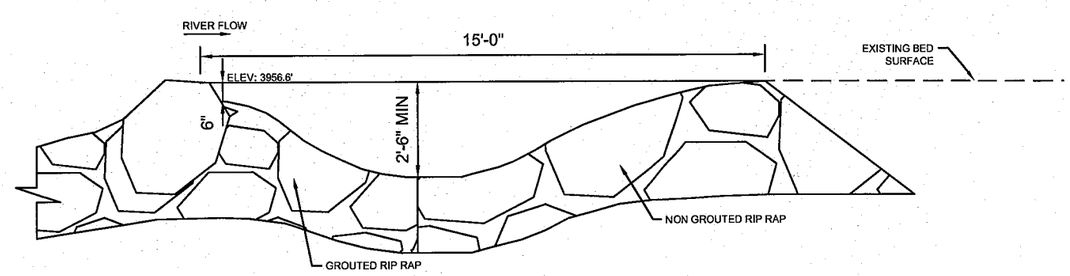

EXPANDED ROCK RAMP EXIT (2)

SCALE: 1/2" = 1'-0"
11x17 SCALE: 1/4" = 1'-0"

VERIFY SCALE!
THESE PRINTS MAY BE REDUCED. LINE BELOW MEASURES ONE INCH ON ORIGINAL DRAWING.
MODIFY SCALE ACCORDINGLY!

REVISIONS

NO.	DESCRIPTION	DATE	BY

M:\1447\035\ACAD\Sheets\C-3.dwg Plotted by jodie binger on Apr/16/2014

MORRISON MAIERLE, INC.
An Employee-Owned Company
Engineers
Surveyors
Scientists
Planners
2880 Technology Blvd. W.
Bozeman, MT 59718
Phone: (406) 587-0721
Fax: (406) 922-6702

COPYRIGHT © MORRISON-MAIERLE, INC., 2014

DRAWN BY: JBB
CHK'D. BY: NK
APPR. BY: JS
DATE: 03/2014
Q.A. REVIEW
BY:
DATE:

DEADMANS DIVERSION DAM
WHEATLAND COUNTY MONTANA
DIVERSION DAM CROSS SECTIONS (30% DESIGN)

PROJECT NUMBER 1447.035
SHEET NUMBER 7
DRAWING NUMBER C-3