2013 Open Fields for Game Bird H

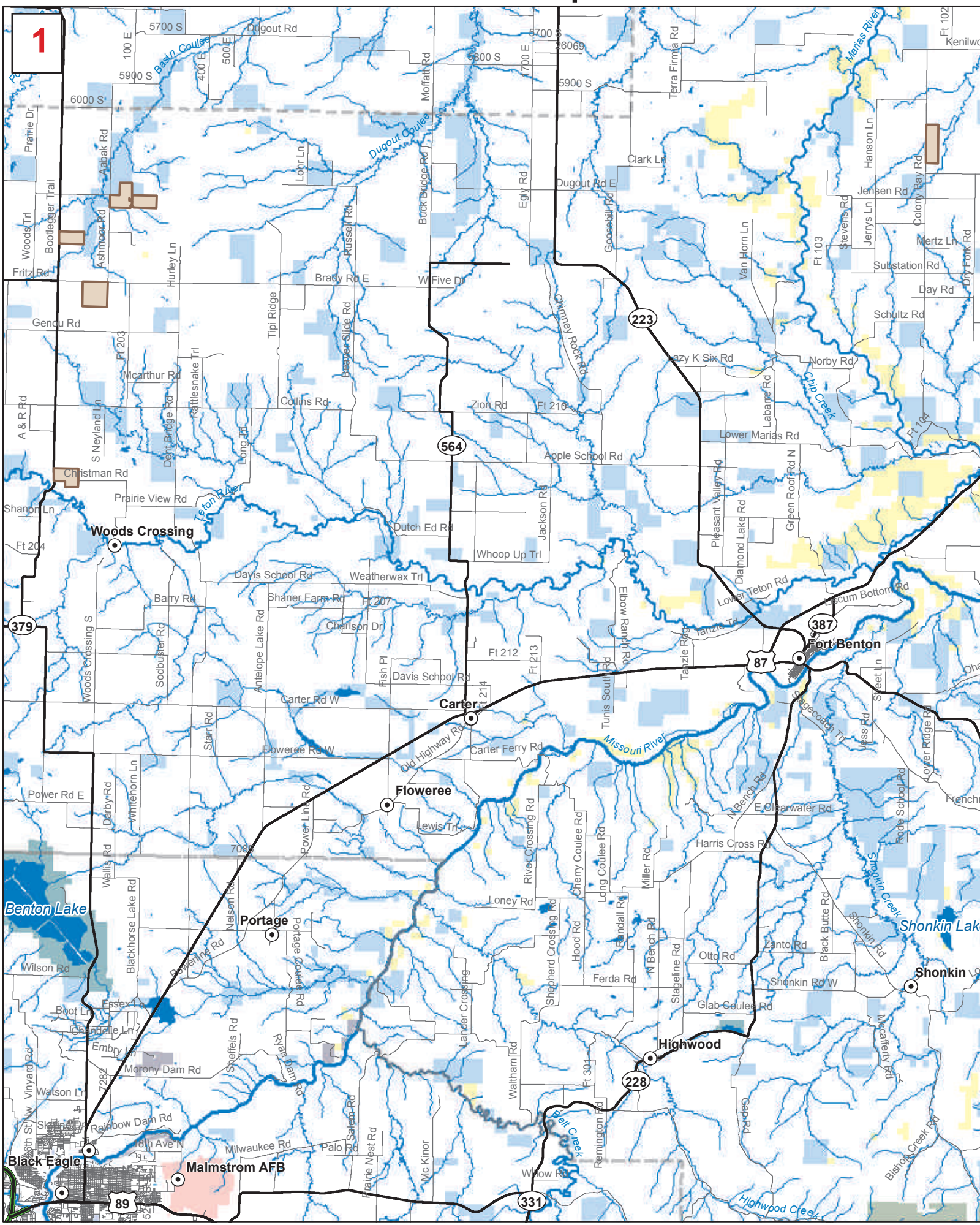

Hunters - Map F: Chouteau County

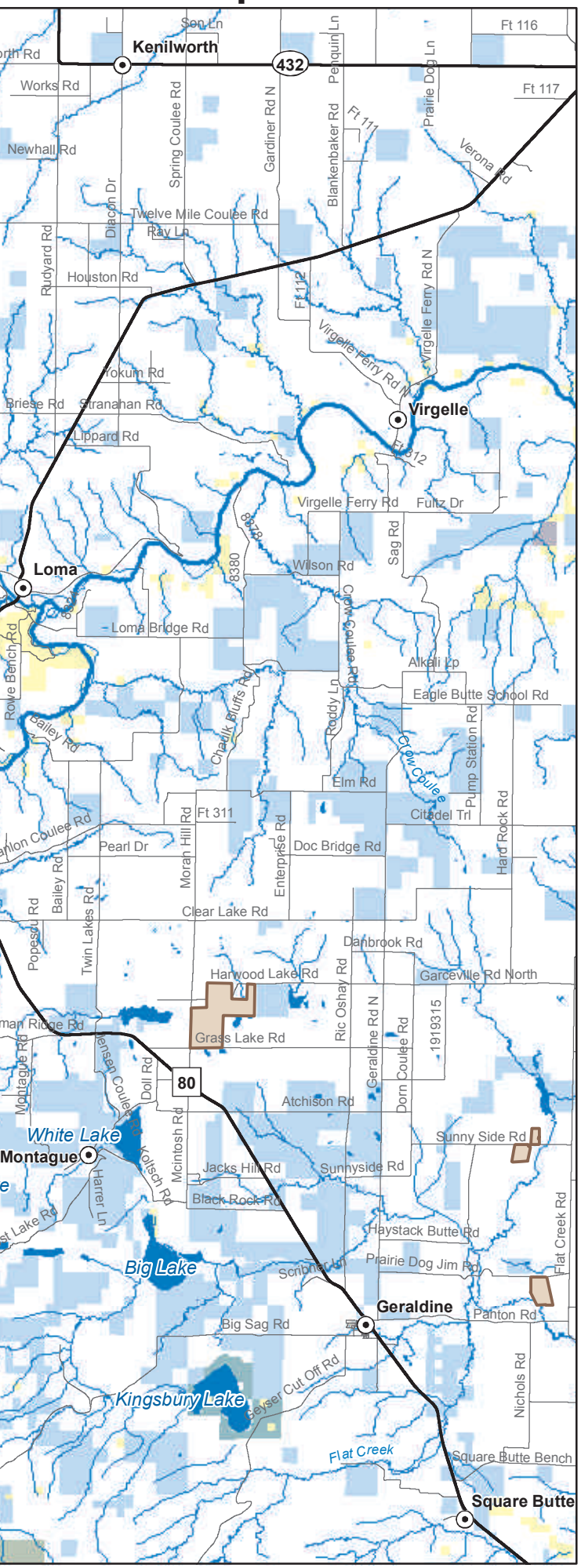

Inset Map 1:300,000 Scale

N

0 4.5 9

Miles

- Open Fields Areas (Valid 2013)
- US Bureau of Land Management
- US Fish and Wildlife Service
- US Bureau of Reclamation
- Montana Fish, Wildlife and Parks
- Montana State Trust Lands
- Indian Reservations
- County Boundaries

Area Enlarged

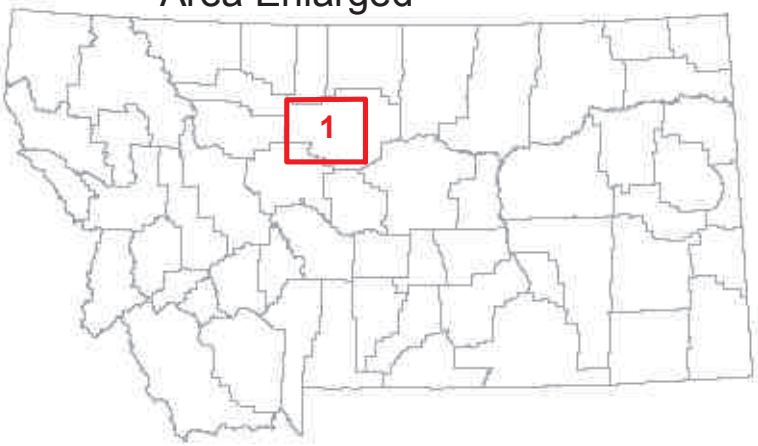

Due to map scale, some roads leading to Open Fields may not be apparent.

OPEN FIELDS FOR GAME BIRD HUNTERS

Walk-In Hunting Area

NO Further Permission Required To Hunt Game Birds
NO Motorized Vehicles Beyond This Point
NO Big Game Hunting Without Owner Permission

Open For Fall Game Bird Season Only

PLEASE ACT RESPONSIBLY
- Don't Litter
- Pick Up Spent Shells
- No Fires/Smoking

Montana Fish, Wildlife & Parks

For more information visit: fwp.mt.gov/hunting/hunterAccess/openFields/

W:\Projects\341_openFields\2013\MapF.mxd - ASP 8/29/2013