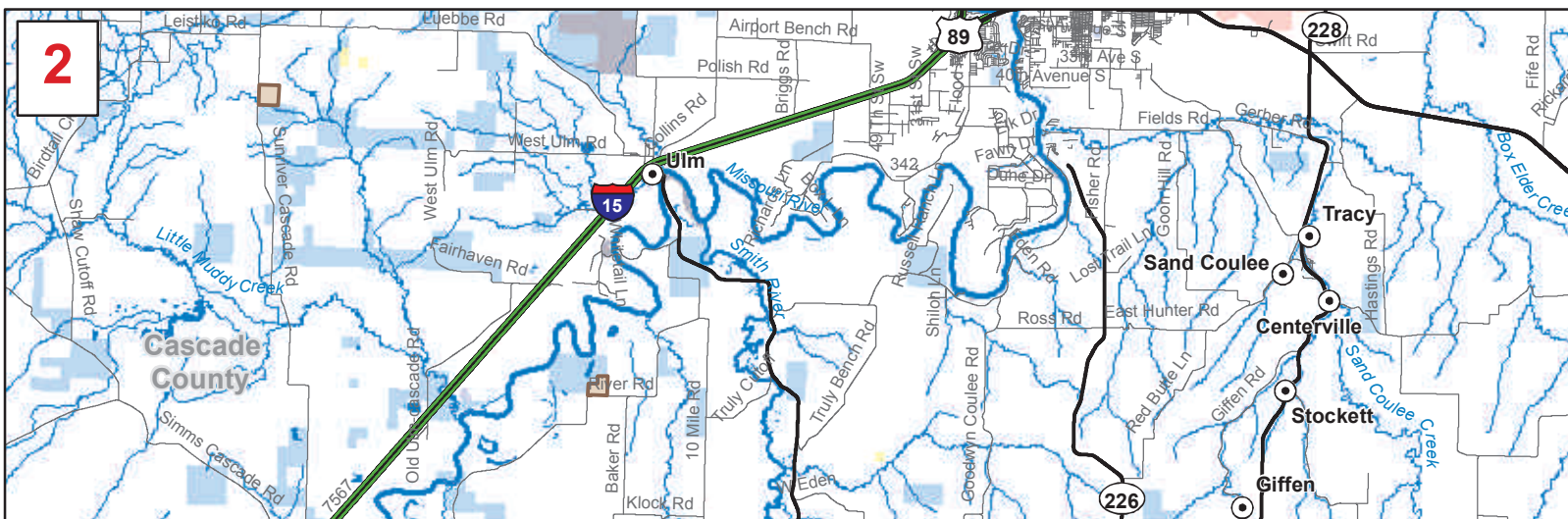
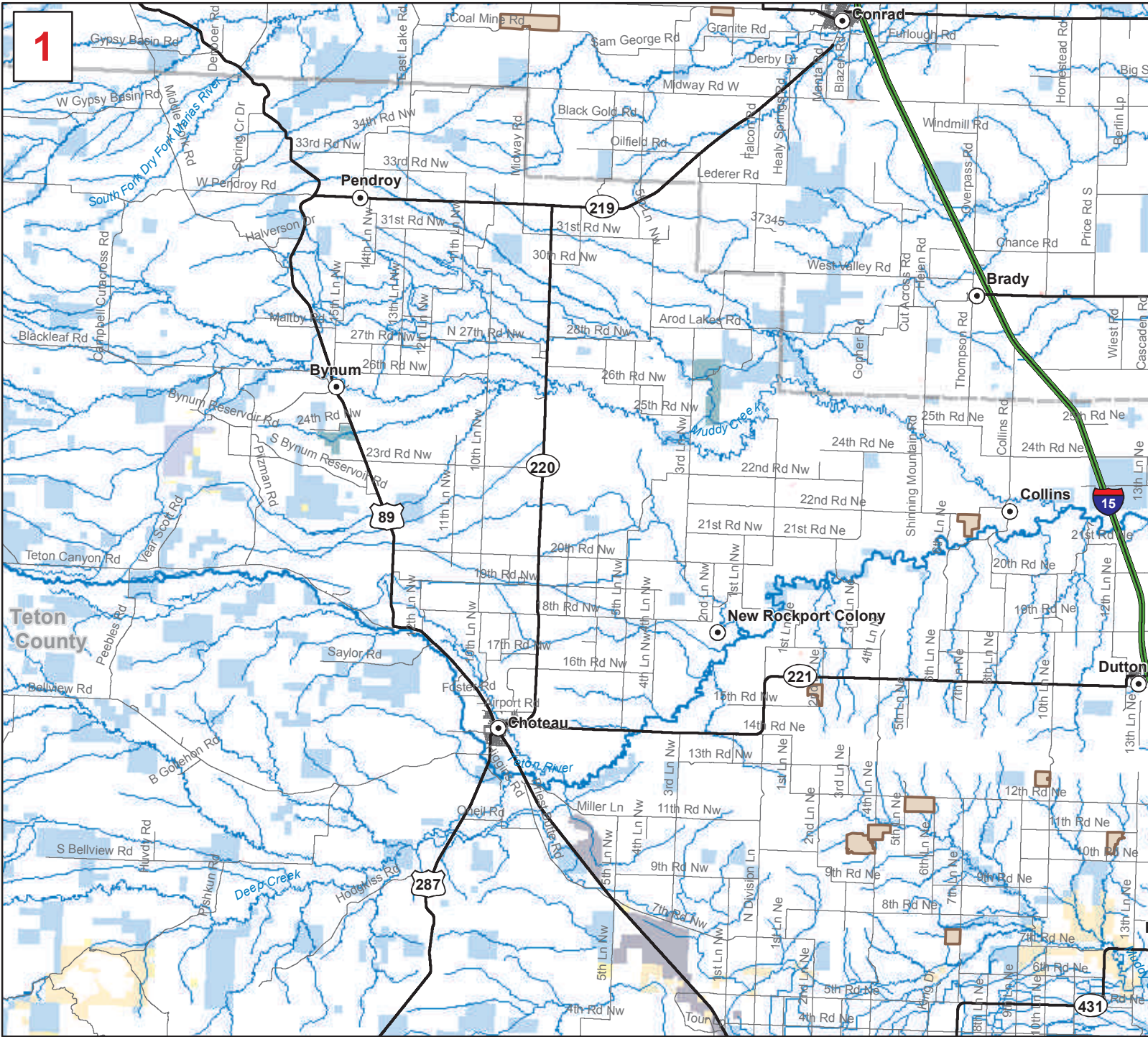
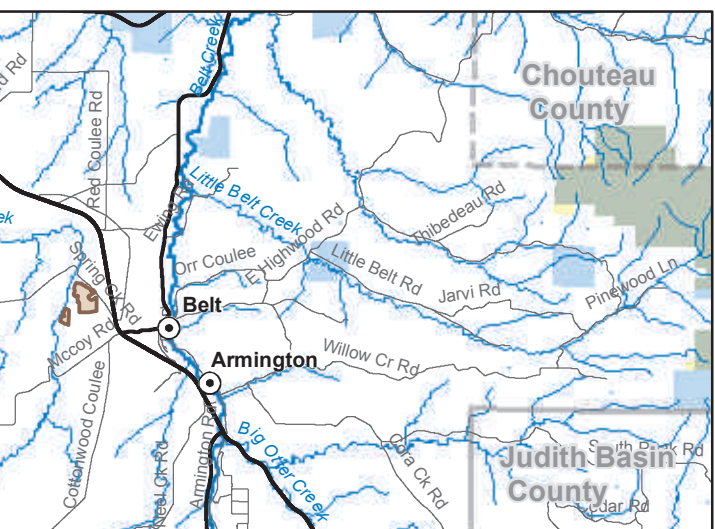
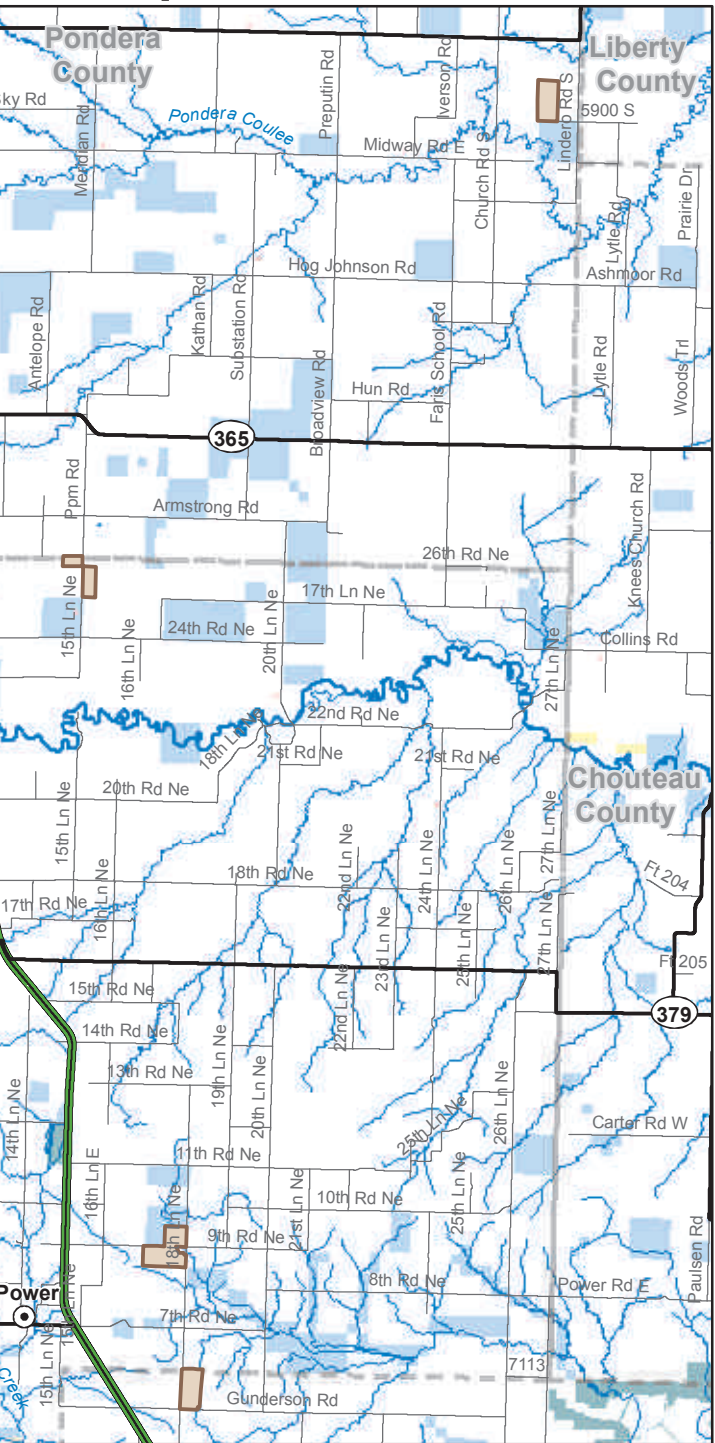


2013 Open Fields for Game Bird Hunter



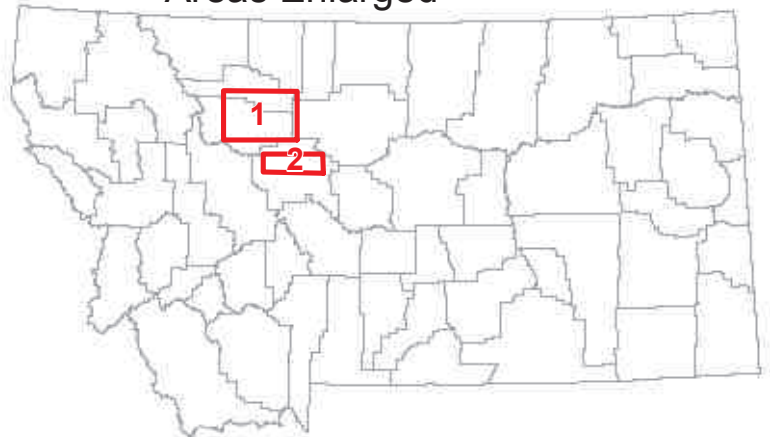
Maps - Map E: Cascade and Teton Counties



Inset Maps 1:300,000 Scale



-  **Open Fields Areas (Valid 2013)**
 -  **US Bureau of Land Management**
 -  **US Fish and Wildlife Service**
 -  **US Bureau of Reclamation**
 -  **Montana Fish, Wildlife and Parks**
 -  **Montana State Trust Lands**
 -  **Indian Reservations**
 -  **County Boundaries**
- Areas Enlarged**



Due to map scale, some roads leading to Open Fields may not be apparent.

OPEN FIELDS

FOR

GAME BIRD HUNTERS

Walk-In Hunting Area




NO Further Permission Required To Hunt Game Birds
 NO Motorized Vehicles Beyond This Point
 NO Big Game Hunting Without Owner Permission

Open For
Fall Game Bird
Season Only

PLEASE ACT RESPONSIBLY

- Don't Litter
- Pick Up Spent Shells
- No Fires/Smoking



For more information visit: fwp.mt.gov/hunting/hunterAccess/openFields/