2013 Open Fields for Game Bird Hunters - Map E

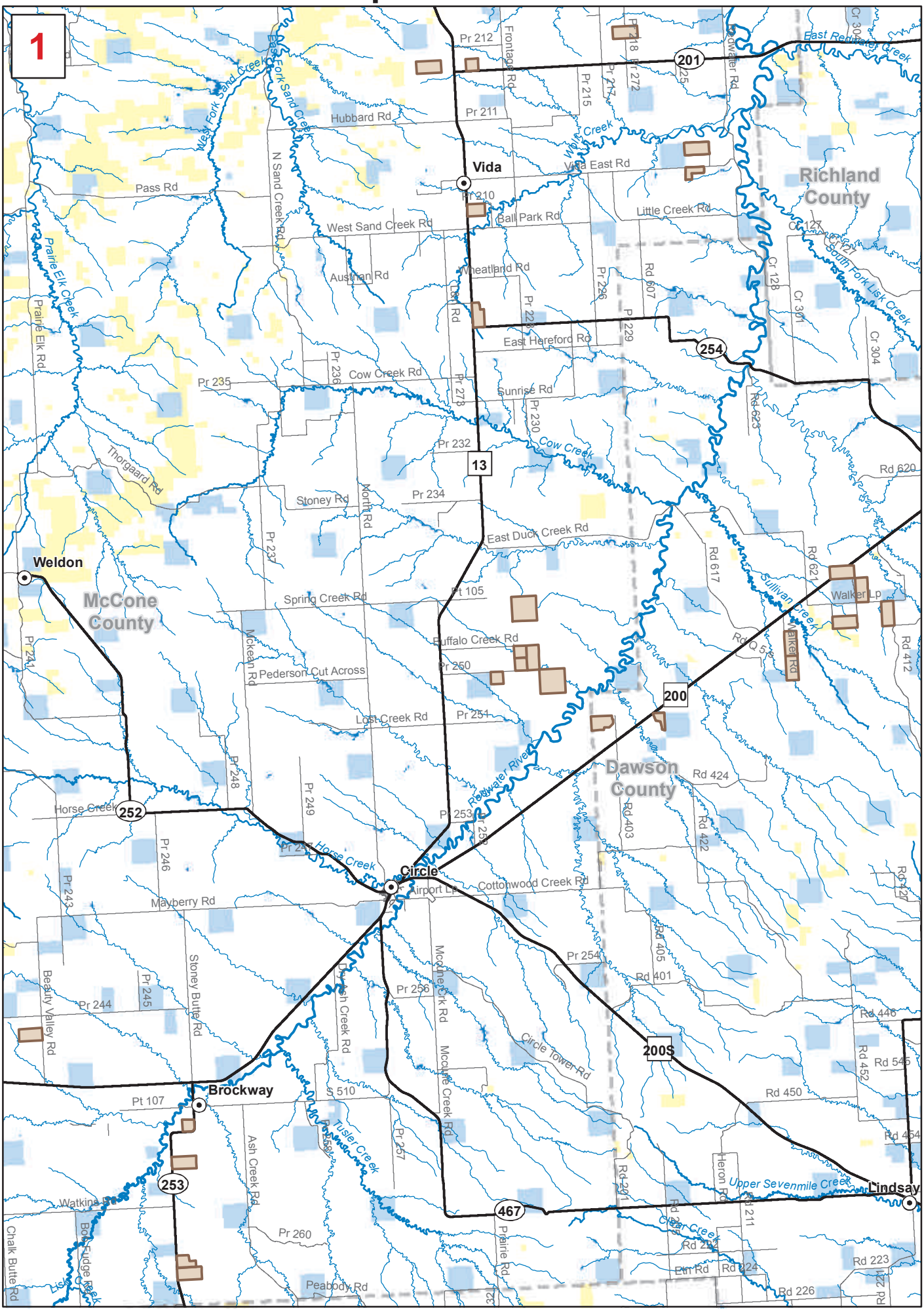

B: Dawson (South), Fallon and McCone Counties

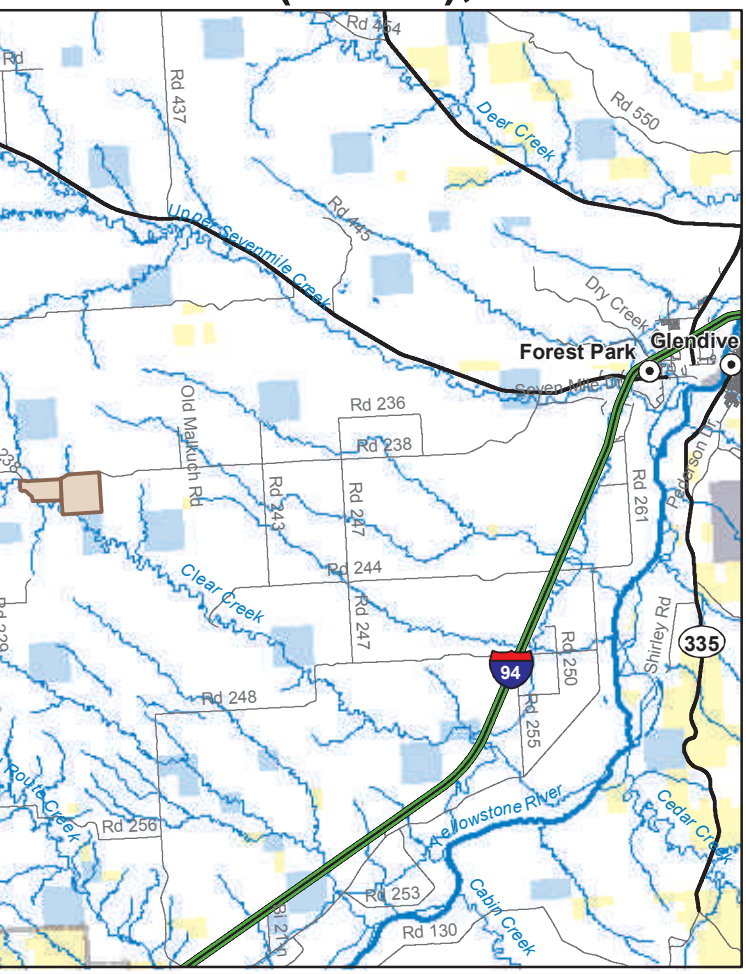

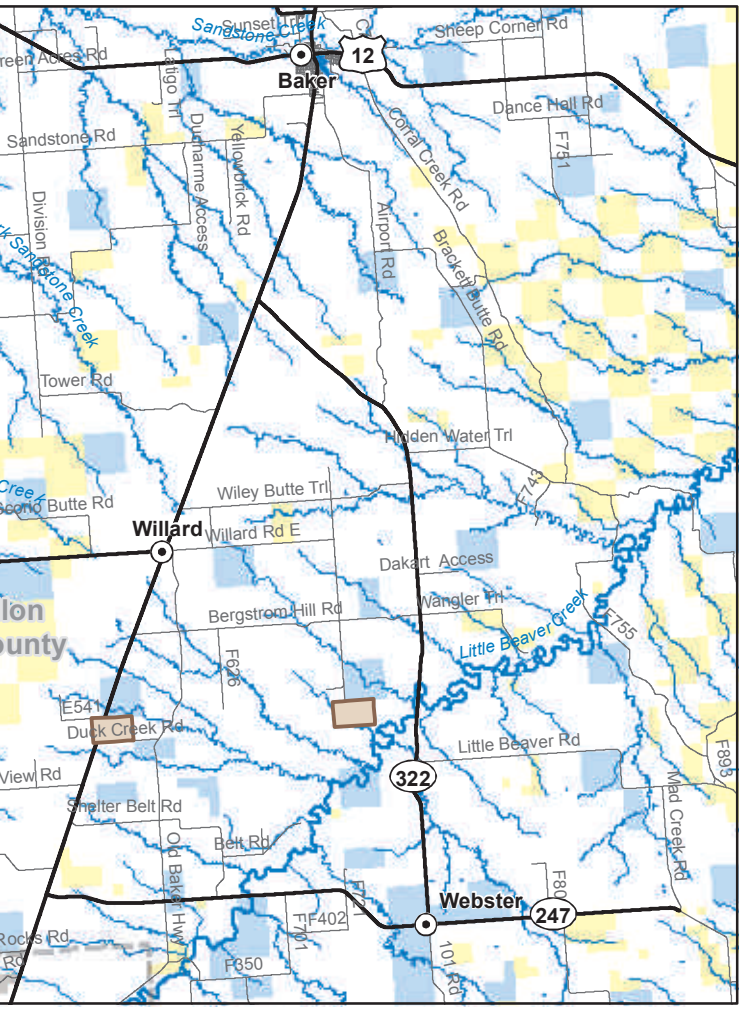

Inset Maps 1:300,000 Scale

0 4.5 9

Miles

- Open Fields Areas (Valid 2013)
- US Bureau of Land Management
- US Fish and Wildlife Service
- US Bureau of Reclamation
- Montana Fish, Wildlife and Parks
- Montana State Trust Lands
- Indian Reservations
- County Boundaries

Areas Enlarged

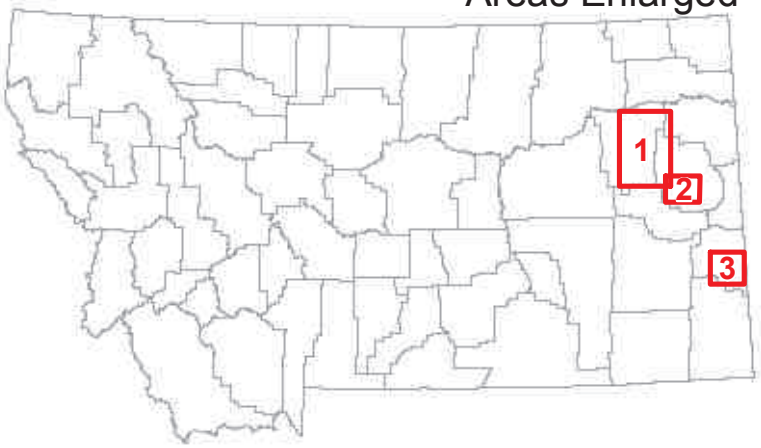

Due to map scale, some roads leading to Open Fields may not be apparent.

W:\Projects\341_openFields\2013\MapB.mxd - ASP 8/9/2013