2013 Open Fields for Game Bird Hunters - Map A: Daniels, Roosevelt, Sheridan and Valley Counties

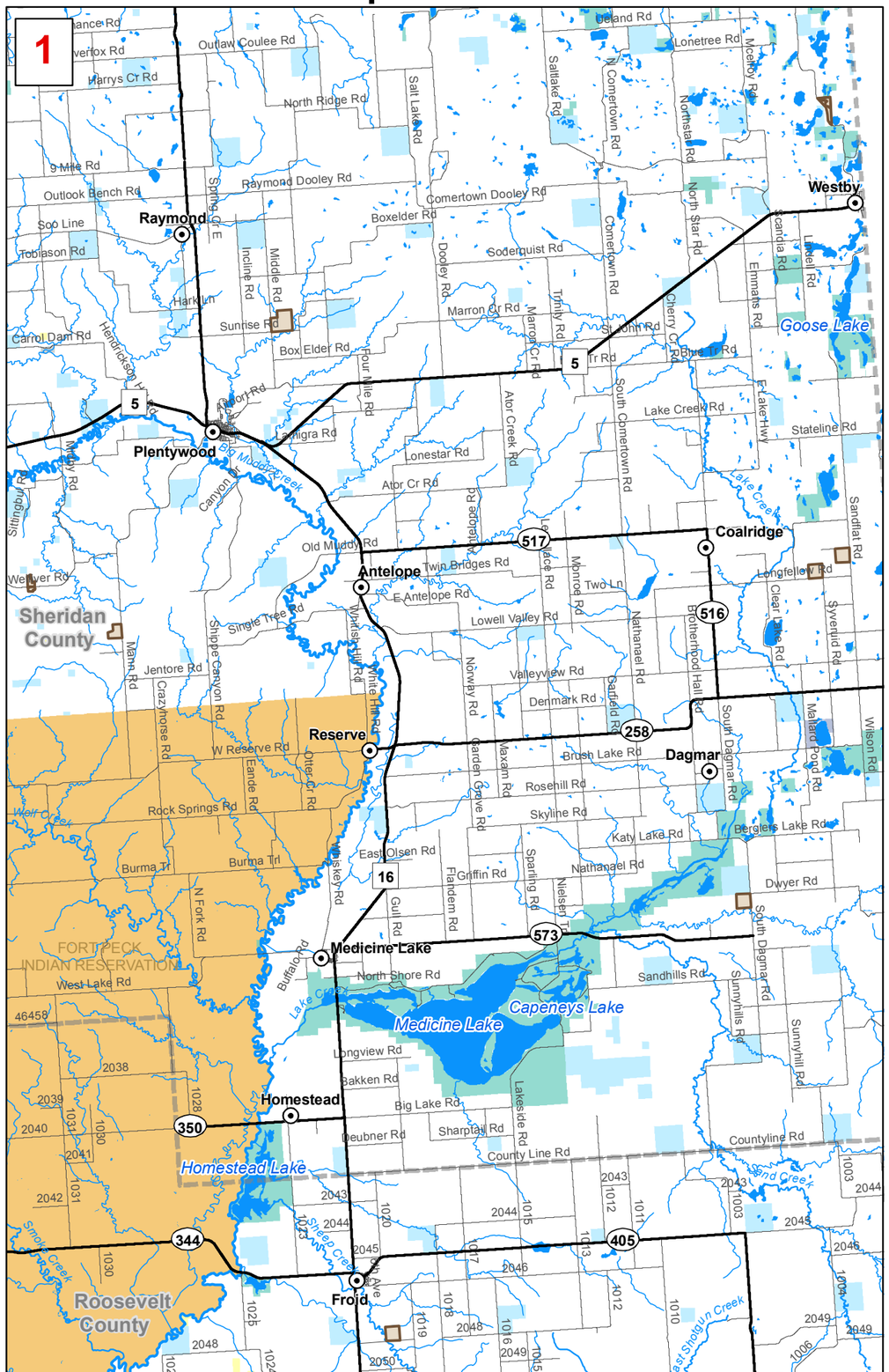

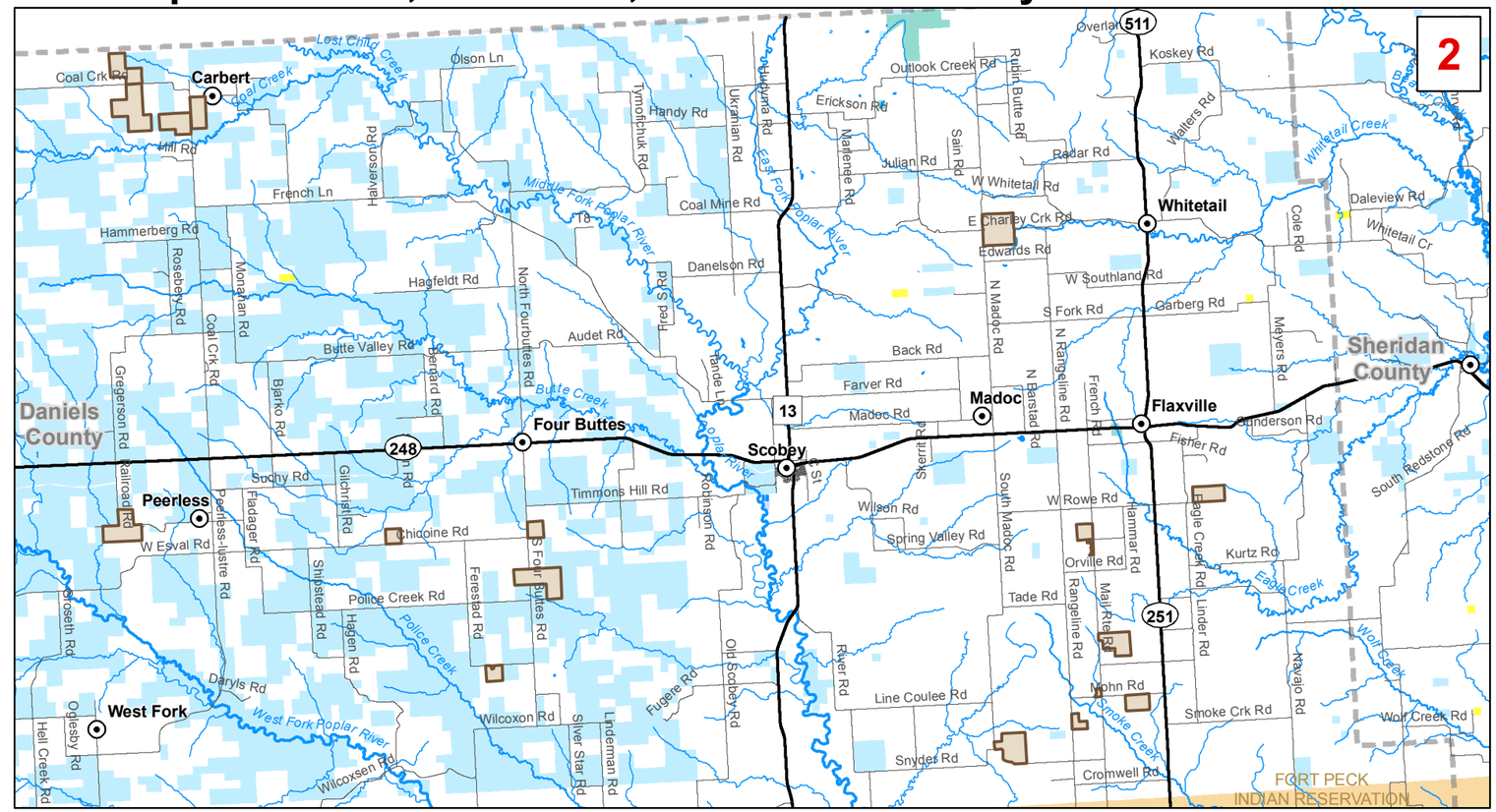

Due to map scale, some roads leading to Open Fields may not be apparent.

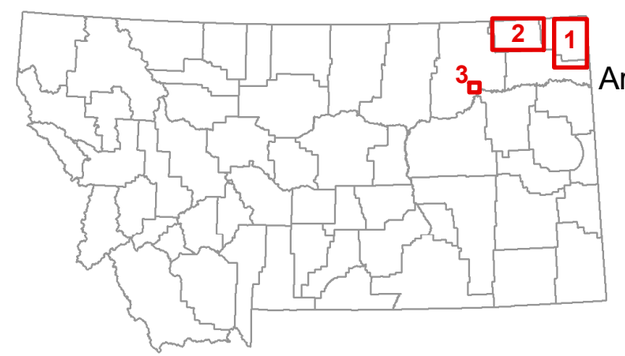

Areas Enlarged

Inset Maps 1:300,000 Scale

0 5 10

Miles

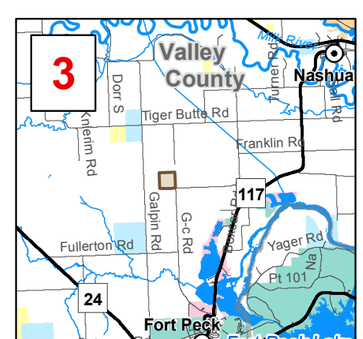

- Open Fields Areas (Valid 2013)
- US Bureau of Land Management
- US Fish and Wildlife Service
- US Bureau of Reclamation
- Montana Fish, Wildlife and Parks
- Montana State Trust Lands
- Indian Reservations
- County Boundaries

W:\Annual_Projects\OpenFields\MapA.mxd - ASP 8/9/2013