Arctic Grayling Monitoring Report
2011

Tomellari

Emily Cayer
Austin McCullough

Dillon Field Office

January 1, 2012

Submitted To:

Fluvial Arctic Grayling Workgroup
And
Beaverhead National Forest
Bureau of Land Management
Montana Chapter, American Fisheries Society
Montana Council, Trout Unlimited
U. S. Fish and Wildlife Service

Acknowledgements

The following individuals and organizations contributed valuable assistance to Arctic grayling conservation efforts in Montana in 2011. From Montana Fish, Wildlife and Parks (FWP): Jim Olsen, Matt Jaeger, Pat Clancey provided technical, program and fieldwork guidance. Scott Lula, Lucas Bateman, Tracy Elam, Linda Lennon, Mykal Kirkpatrick, Travis Lohrenz, Tim Weiss and Trevor Selch assisted with field work. Bruce Rich and Travis Horton reviewed reports, provided technical and administrative guidance and assisted with funding efforts. Karen Zackheim assisted with budget and funding efforts. Andy Brummond and Mike McLane provided technical support for water right and instream flow conservation efforts. Jay Pravecek and Chris Phillips assisted with egg-takes, and managed the Arctic grayling brood stock at the Yellowstone River Trout Hatchery. Ken Staigmiller and Marc Terrazas collected and analyzed tissue samples for fish health assessment. Nancy Podolinsky edited and formatted the annual report. Bob McFarland, Reed Simonson and Jennifer Dykstra provided technical assistance for population data management. Mike Roberts and Russ Gates (Montana Department of Natural Resources Conservation) contributed water right and instream flow expertise to the Big Hole CCAA program. Kyle Tackett, Justin Morris, Dan Durham, and Trisha Cracroft (Natural Resource and Conservation Service) assisted conservation efforts by administrating an Environmental Quality Incentive Program with landowners in the upper Big Hole Valley, and assisting with grazing and vegetation monitoring associated with the Big Hole CCAA program. Jim Magee (U.S. Fish and Wildlife Service Partners for Fish and Wildlife Program) provided assistance with habitat improvement projects, and funding efforts. Dr. Doug Peterson (U.S. Fish and Wildlife Service Ecological Services) reviewed annual reports and Big Hole CCAA site-specific conservation plans. Paul Hutchinson (Bureau of Land Management) assisted with funding efforts. Jim Brammer and Darin Watschke (U.S. Forest Service) assisted with funding efforts. Carter Kruse and the crew of Turner Enterprises monitored the Green Hollow II brood lake and maintained a barrier and trap on Green Hollow Creek. We appreciate the efforts of the Big Hole Watershed Committee, The Ruby Watershed Council, Big Hole River Foundation, The Nature Conservancy, Avian Science Center, The Nature Conservancy and Trout Unlimited (TU) for promoting conservation actions and supporting our program. We especially thank the Big Hole landowners that participated in Big Hole CCAA conservation efforts. We would like to thank all funding sources for support and contributions in 2011, which was provided by FWP, NRCS, TU, Pennsylvania Power and Light-Montana, BLM, USFWS (State Wildlife Grants), USFWS Partners for Fish and Wildlife Program and the Big Hole Watershed Committee.

Table of Contents

Acknowledgements i
Table of Contents ii

Arctic Grayling in Montana
I. Introduction 1
II. Legal Status of Arctic Grayling in Montana 1
III. Big Hole River Arctic Grayling Population.....3
A. Introduction.....3
B. Big Hole Watershed Habitat Monitoring 6
Stream Water Temperature 6
Methods.....6
Results.....8
Stream Flow Monitoring.....8
Methods.....8
Results.....9
C. Rock Creek Recolonization 10
Introduction.....10
Methods.....10
Results.....13
D. Big Hole Arctic Grayling Population Monitoring 13
Methods.....13
Results.....16
IV. Ruby River Arctic Grayling Population 18
A. Introduction.....18
B. Ruby Watershed Habitat Monitoring 20
Stream Temperature Monitoring.....20
Methods.....20
Results.....20
Stream Flow Monitoring.....20
Methods.....20
Results.....20
C. Ruby River Arctic Grayling Population Monitoring.....23
Methods.....23
Results.....24
V. Fluvial Arctic Grayling Brood Program 26
A. Introduction.....26
B. Big Hole Gamete Collections.....26
C. Axolotl Lake Fluvial Arctic Grayling Brood Reserve 26
Methods.....27
Results.....27
D. Green Hollow II Fluvial Arctic Grayling Brood Reserve.....27
VI. Literature Cited.....28
VII. Appendices 31
Appendix 1. Total species captured in Big Hole River surveys 31
Appendix 2. Total species captured in Big Hole River tributary surveys 31

<u>Arctic Grayling In Montana</u>

I. Introduction

Arctic grayling *Thymallus arcticus* (grayling) in Montana exist at the southern extent of their range and are genetically distinct from grayling populations in Alaska and Canada (Kaya 1990, Petersen and Ardren 2009). Montana grayling populations exhibit both fluvial (stream dwelling) and adfluvial (lake dwelling) life history forms. Fluvial populations in Montana historically occupied waters in the Missouri River drainage upstream from Great Falls, Montana (Figure 1). Adfluvial populations historically were present in lakes in the Red Rock River watershed and the Big Hole River watershed (Figure 1). Currently, Montana grayling inhabit less than four percent of their historic range. Declines in native fluvial and adfluvial grayling populations in Montana over the past 30 years have led to numerous management, conservation and research actions.

II. Legal Status of Arctic Grayling in Montana

Arctic grayling populations inhabiting historic waters in Montana are designated as a "Species of Special Concern" by Montana Fish, Wildlife & Parks (FWP), the Endangered Species Committee of the American Fisheries Society (AFS), the Montana Chapter of the American Fisheries Society (MCAFS), and the Montana Natural Heritage Program (Holten 1980, MNHP 2004). The United States Forest Service (USFS) and the Bureau of Land Management (BLM) classify fluvial grayling in Montana as a "Sensitive Species."

In October 1991, the United States Fish and Wildlife Service (USFWS) received a petition to list fluvial grayling in the upper Missouri River system for protection under the Endangered Species Act (ESA). In 1994, the USFWS finding classified the distinct population segment (DPS) of fluvial grayling in the upper Missouri River system as a Category One Species - warranted but precluded. This indicated that enough information was available to support a proposal to list the species as threatened or endangered; however, the listing action was precluded by species with greater need (USFWS 1994). In March 2004, the USFWS elevated the fluvial Arctic grayling DPS listing priority number (LPN) from a level nine to a level three (USFWS 2004). This is the highest priority level given to a DPS. The elevation in priority level was based on 1) the distribution of fluvial Arctic grayling represented only four percent of its historic range, and 2) monitoring surveys indicated a decline in fluvial Arctic grayling in the Big Hole River, Montana; a headwater river of the Missouri River. In May 2004, the USFWS received a petition for an emergency listing of fluvial Arctic grayling due to ongoing drought conditions and decreased population abundance. The USFWS announced their finding on the petition April 24, 2007, which removed fluvial Arctic grayling from the candidate species list because they could not be classified as a DPS as defined by the ESA (USFWS 2007). This ruling was challenged in November of 2007. In May 2009, the USFWS initiated a voluntary remand of the 2007 decision and published a notice of intent to conduct a new status review for Arctic grayling that may consider identifying a DPS that included fluvial and/or adfluvial life histories (USFWS 2009). In September 2010, the Federal Registrar (USFWS 2010) reported that fluvial and adfluvial grayling qualified as a 'listable' entity in accordance with the DPS Policy of the ESA. Genetic analysis (Peterson and Ardren 2009) of the five known native fluvial and adfluvial grayling populations (Figure 2) determined that both life history forms share recent evolutionary history, and genetic grouping was not segregated by life history type. The USFWS determined that a single DPS, known as the Missouri River DPS of Arctic grayling, was appropriate for Montana grayling. The existing and projected biological, environmental, and management conditions surrounding Arctic grayling were considered before determining the Missouri River DPS of grayling warranted listing as "threatened" or "endangered" under the ESA. The Missouri River DPS of grayling again received a LPN of three, and was precluded by higher priority listing actions.

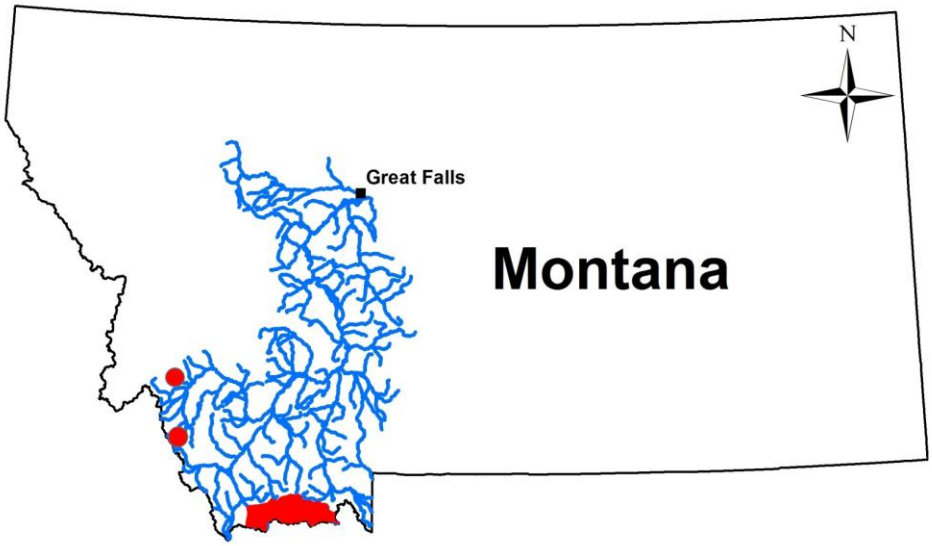

Figure 1. Historic Arctic grayling distribution in Montana. Fluvial populations (blue) occupied the Missouri River drainage upstream of Great Falls, MT. Adfluvial populations (Red) occupied habitat in the Big Hole and Centennial watersheds.

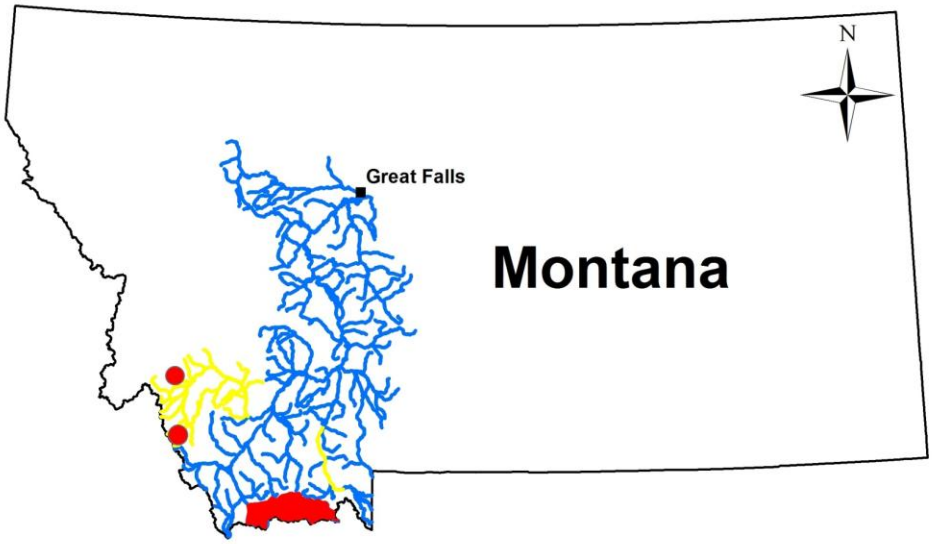

Figure 2. Present distribution of the five known Montana Arctic grayling populations. Fluvial populations delineated in yellow and adfluvial populations in red.

III. Big Hole River Arctic Grayling Population

A. Introduction

The Big Hole River is home to the last known native fluvial grayling population in the contiguous United States. Decline in the populations abundance and distribution was first documented in the1980s, resulting in increased efforts to understand population dynamics, identify critical habitats, and implement conservation projects to address limiting factors. These efforts have been directed primarily through the Arctic Grayling Recovery Program (AGRP) and the Candidate Conservation Agreement with Assurances for Fluvial Arctic Grayling in the Upper Big Hole River (Big Hole CCAA).

The AGRP was formed in 1989 after declines in the Big Hole River Arctic grayling population raised concerns among fishery managers and conservationists. The goals of the program are to: 1) address ecological factors limiting grayling populations, such as habitat quality and connectivity, population viability, and range-wide distribution , 2) develop relationships that promote conservation actions, and 3) inform the general public of grayling conservation efforts and status. The AGRP is comprised of representatives from FWP, BLM, USFS, USFWS, MNHP, MCAFS, Montana State University, University of Montana, Montana Trout Unlimited (TU), PPL Montana, and the National Park Service.

The Big Hole CCAA has helped alleviate private property concerns associated with the potential ESA listing of Montana grayling and to generate support from private landowners to improve habitat conditions for grayling throughout the Big Hole CCAA project area (project area; Lamothe et. al 2007). The project area includes the Big Hole River watershed from Dickie Bridge upstream to the headwaters (Figure 3). Under this agreement the USFWS issued FWP an ESA section 10(a)(1)(A) Enhancement of Survival Permit, which gave FWP the authority to enroll non-federal landowners within the project area. Enrolled non-federal landowners (N = 33) are provided incidental take coverage and regulatory assurances once the non-federal landowner, FWP and the USFWS counter-sign the Certificate of Inclusion and a site-specific conservation plan for the enrolled property (Lamothe et al. 2007). Site-specific conservation plans are developed for each enrolled landowner by an interdisciplinary technical team made up of individuals representing the Big Hole CCAA partnering agencies (FWP, DNRC, NRCS, and USFWS; hereafter, collectively referred to as the Agencies). Conservation measures outlined in the Big Hole CCAA document (FWP and USFWS 2006) are addressed by in each site-specific plan by implementing actions that:

1) Improve stream flows.

2) Improve and protect the function of riparian habitats.

3) Identify and reduce or eliminate entrainment threats to grayling.

4) Remove barriers to grayling migration.

Grayling conservation objectives initiated through the AGRP and the Big Hole CCAA within the Big Hole River watershed from January 1 through December 31, 2011 were to:

1) Develop and implement site-specific conservation plans on private properties enrolled in the Big Hole CCAA.

2) Promote and initiate habitat improvement projects through the Big Hole CCAA that address riparian habitat and stream channel function, fish passage, stream flow dynamics, and entrainment.

3) Develop and promote landowner relationships and continually educate the public and interest groups on the conservation needs and status of Montana grayling.

4) Monitor water temperature, instream flow, and habitat parameters related to habitat improvement projects within critical stream reaches for grayling in the Big Hole River watershed, and as required by the Big Hole CCAA.

5) Monitor abundance and distribution of grayling and native and sport fish species in the upper Big Hole River watershed.

6) Recolonize grayling into restored habitats in Rock Creek using remote site incubators (RSIs).

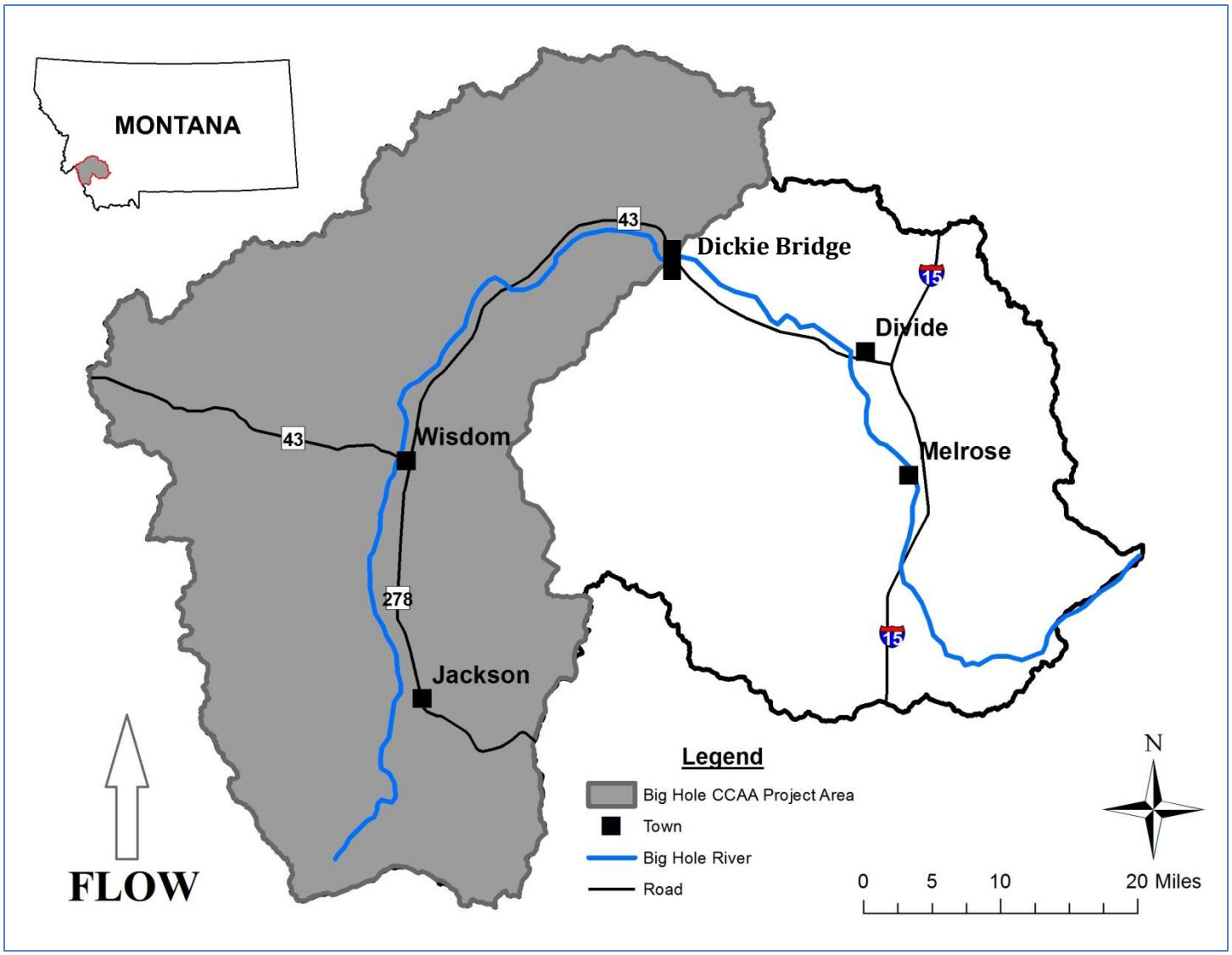

Figure 3. The Big Hole CCAA project area within the Big Hole River watershed.

B. Big Hole River Watershed Habitat Monitoring

Stream Water Temperature

Methods

In 2011, FWP collected stream temperature data at 11 locations (six mainstem and five tributary) in the upper Big Hole watershed (Figure 4). Stream temperature data was collected at the upper boundary of the Big Hole CCAA project area and at one mainstem and one tributary location within each Big Hole CCAA management segment (A – E; Figure 4). Stream temperature data was collected in the Big Hole River at Saginaw Bridge, Miner Lakes Road, the confluence with Miner Creek, Wisdom Bridge, Mudd Creek Bridge, and Dickie Bridge. Big Hole River tributary sites included Governor Creek, Miner Creek, Rock Creek, Steel Creek, and Deep Creek.

Stream temperature data were recorded at 60-minute intervals from May 1 through October 1. Data were summarized as daily minimum, maximum and mean, maximum and mean for the period monitored (May 1 – October 1) and hours and days exceeding 70º and 77º Fahrenheit (Table 1). Seventy degrees Fahrenheit represents the thermal stress threshold for salmonid species (Behkne 1991), and 77º Fahrenheit represents the upper incipient lethal temperature for Arctic grayling (Lohr et al. 1996).

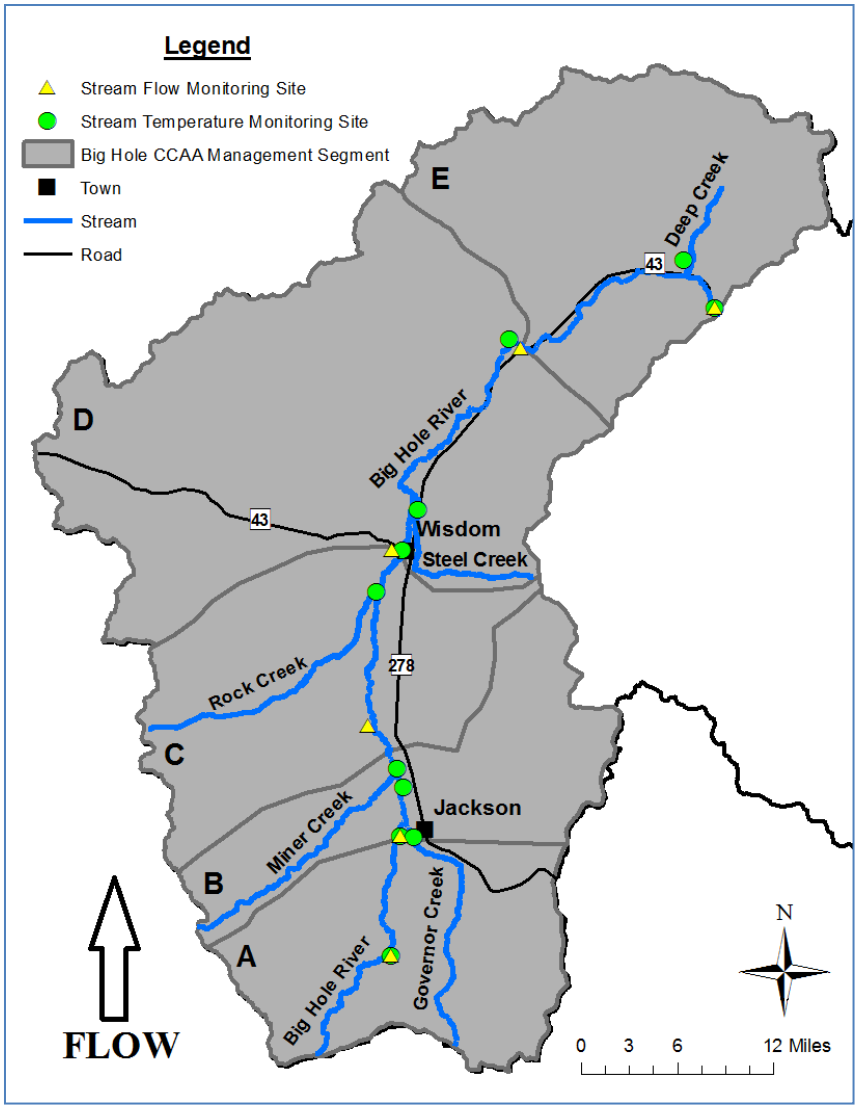

Figure 4. Location of stream temperature monitoring sites (green circle), stream flow monitoring sites (yellow triangle) in the Big Hole CCAA project area.

Results

The Big Hole River at Mudd Creek Bridge maintained the highest mean seasonal temperature (57.8º Fahrenheit) and Governor Creek reached the highest maximum seasonal temperature (76.2º Fahrenheit). No stream temperature monitoring site exceeded the upper incipient lethal temperature for grayling (77º Fahrenheit; Table 1).

Table 1. Montana Fish, Wildlife & Parks stream temperature monitoring sites in the Big Hole River watershed in 2011 and the seasonal mean and maximum temperature and cumulative hours exceeding 77º Fahrenheit for each monitoring site.

Monitoring Site (Big Hole CCAA Management Segment)	Mean Seasonal Temperature (degrees Fahrenheit)	Maximum Seasonal Temperature (degrees Fahrenheit)	Cumulative Hours Exceeding 77º Fahrenheit
Saginaw Bridge (upper project area boundary)	48.3	72.1	0
BHR CCAA (A)	52.4	69.5	0
Governor Creek (A)	55.1	76.2	0
BHR CCAA (B)	54.1	67.8	0
Miner Creek (B)	53.9	70.5	0
BHR CCAA (C)	56.8	72.5	0
Rock Creek (C)	56.0	72.6	0
BHR CCAA (D)	57.8	71.7	0
Steel Creek (D)	57.2	73.7	0
BHR CCAA (E)	56.6	70.4	0
Deep Creek (E)	51.9	67.3	0

Stream Flow Monitoring

Methods

In 2011, the DNRC and U.S. Geological Survey (USGS) managed six real-time stream flow monitoring sites in the project area (Figure 4). Stream flow data was collected at the upper boundary of the project area (Saginaw Bridge) and at the lower boundary of each Big Hole CCAA management segment (A – E). Water stage height data was recorded in 15-minute intervals and reported online at www.usgs.gov. Big Hole CCAA managers depend on this network of stream flow data to implement stream flow conservation actions.

Results

Big Hole basin snowpack was 122% of average for the period of record (POR; 1971 – 2000; www.nrcs.gov). Spring precipitation (April – June) in the Big Hole basin was 130% of average for the POR (1971 – 2000; www.nrcs.gov). Above average snowpack and spring precipitation resulted in long-duration bankfull flow events throughout the project area (Figure 5). Summer precipitation (July – October) in the Big Hole basin was 59% of average for the POR (1971 – 2000; www.nrcs.gov). To mitigate below average summer precipitation, three enrolled landowners in the Big Hole CCAA returned 18.4 cubic feet per second of irrigation water back to supplement stream flows.

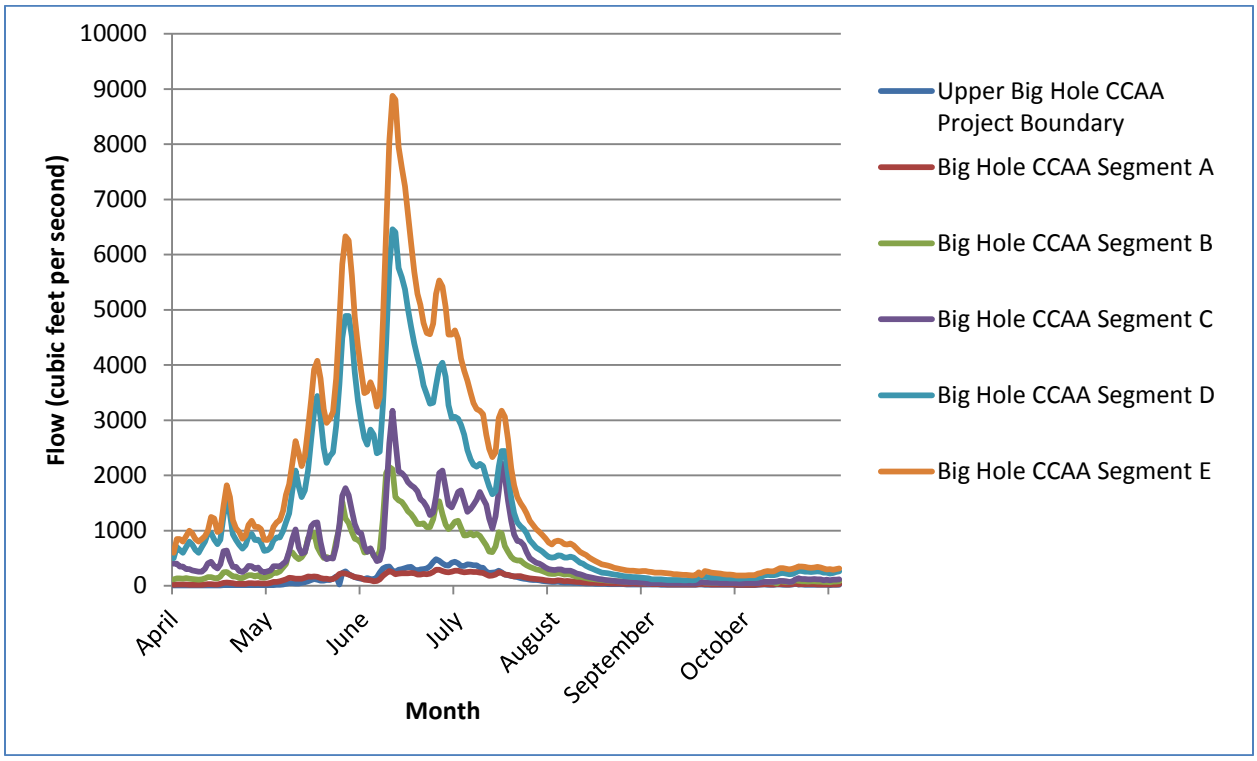

Figure 5. 2011 Big Hole River stream flow data collected at real-time gaging stations at the upper Big Hole CCAA project area boundary (Saginaw Bridge), and the lower boundary of each Big Hole CCAA management reach (Miner Lakes Road, mouth of Miner Creek, Wisdom Bridge, Mudd Creek Bridge and Dickie Bridge).

E. Rock Creek Recolonization

Introduction

Rock Creek is a tributary to the Big Hole River located upstream of the town of Wisdom (Figure 6). Rock Creek historically held relatively high numbers of grayling (Figure 7) and is considered an important tributary to the Big Hole grayling population. Electrofishing surveys in the 1970s and 1980s documented abundance in excess of 50 individuals per mile (Figure 7).

A nearby irrigation system was altered in the late 1980s causing Rock Creek to flow into an irrigation ditch, essentially eliminating connectivity between Rock Creek and the Big Hole River. Soon after, grayling abundance declined (Figure 7). In 2006, a project was completed that reactivated a historic Rock Creek channel to restore connectivity between Rock Creek and the Big Hole River. In addition, 2.5 miles of existing channel was restored to reference condition by increasing pool quality and frequency, stabilizing and sloping streambanks, and revegetating streambanks using sod mats and planting natives willow species. A riparian fence was constructed and approximately five miles of stream was excluded from livestock grazing for five years (2006 – 2011).

Monitoring efforts from 2007 – 2009 to document grayling utilization of Rock Creek following restoration included electrofishing, trapping, and tagging techniques, and resulted in the capture of only one grayling. During pre-project planning, FWP proposed to assist grayling recolonization into Rock Creek if it did not occur naturally in three years (one generation). In 2010, FWP initiated grayling recolonization efforts into Rock Creek by incubating gametes from the Big Hole fluvial brood stock using remote site incubators (RSI).

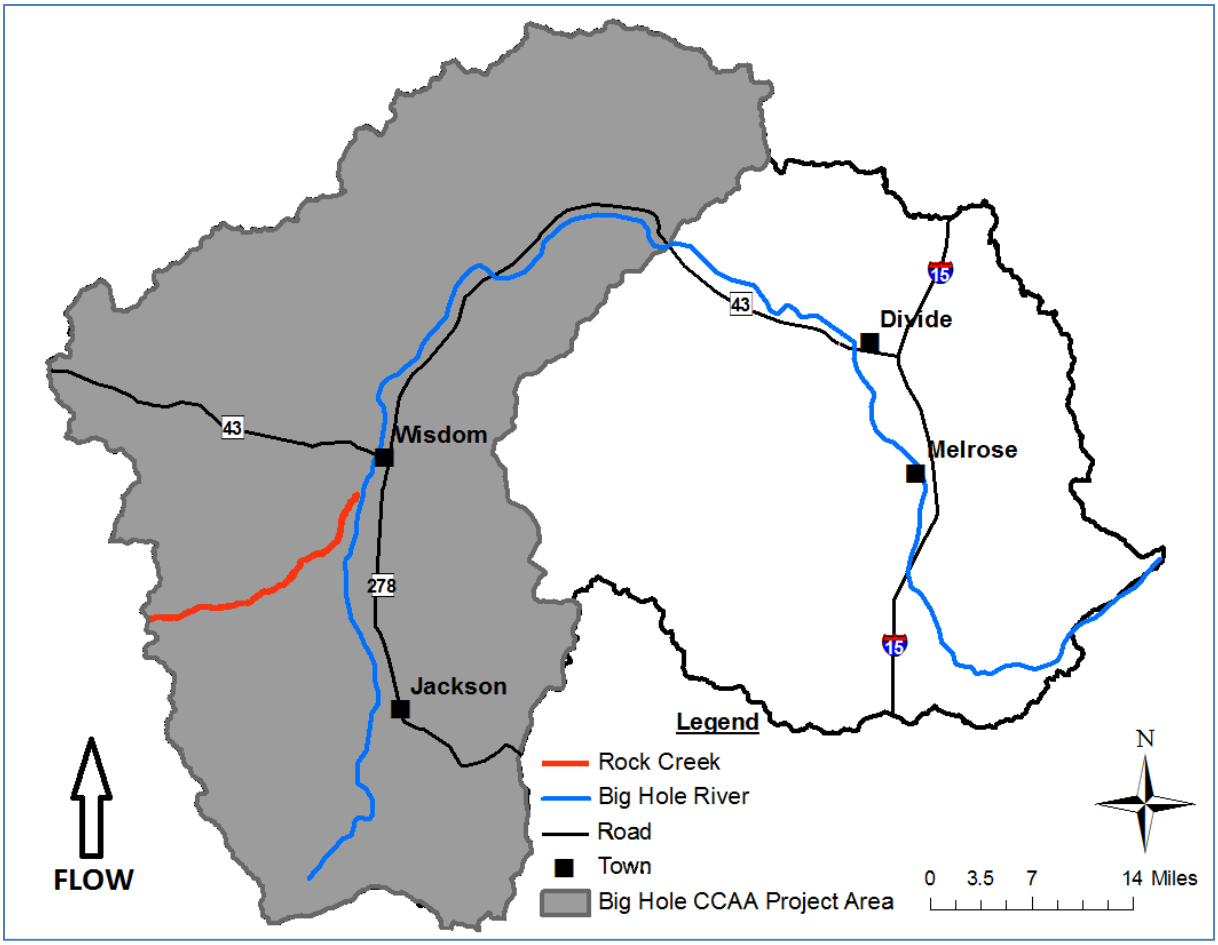

Figure 6. Rock Creek location within the Big Hole River watershed.

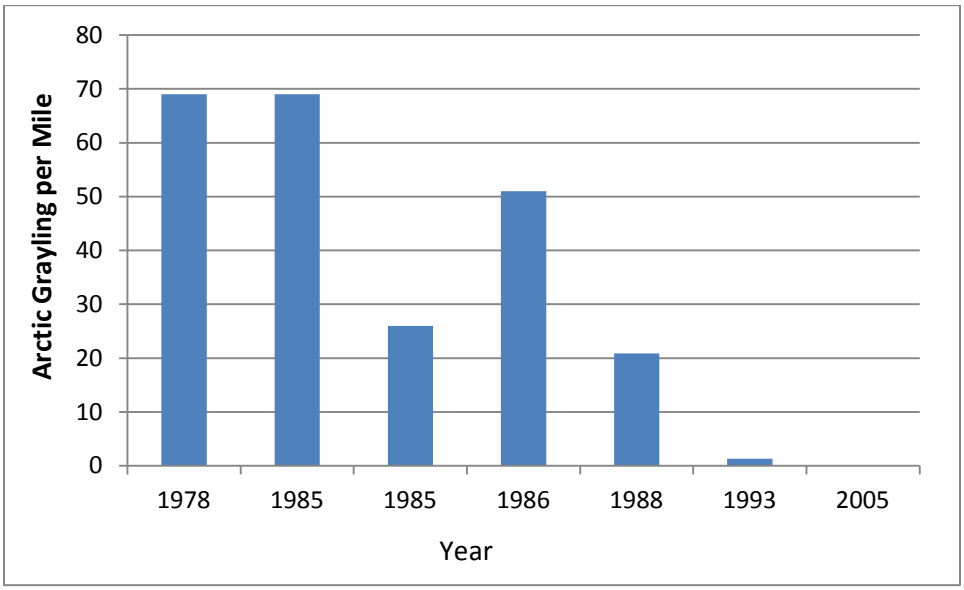

Figure 7. Montana Fish, Wildlife & Parks grayling population monitoring surveys in Rock Creek prior to the reconnection/habitat enhancement project completed in 2006.

Methods

A fluvial grayling brood population in Axolotl Lake was developed using gametes collected from the Big Hole River population. This brood was developed to preserve genetic diversity and provide a source for reintroduction/recolonization efforts. Grayling from the Axolotl Lake brood population are spawned in the Spring and fertilized eggs are taken to the Yellowstone River Trout hatchery until eyed stage. Eyed-eggs are then transferred in to RSI's installed downstream of two existing pin and plank diversions to manage stream flows and create a backwater environment favorable to weak-swimming fry (Figure 9). The two locations were chosen, in part, because they are the lowest points of diversion on Rock Creek and minimized the risk of entraining RSI produced grayling into irrigation systems

Remote site incubators were monitored daily to ensure operation and observe egg condition and development. Adjustments were made to incubators, as needed, to flush inlet pipes or adjust water levels. Emerged fry and their relative abundance and distribution were recorded.

On August 8 and 18, electrofishing surveys were completed on 2.6 miles of irrigation ditch from five PODs on Rock Creek and the Big Hole River to quantify entrainment of grayling individuals into irrigation ditches (Figure 8).

On September 22 and October 27, population monitoring surveys were completed on two reaches of Rock Creek to quantify the number of grayling produced from RSIs and survived for at least 3 months. Surveys were completed on the lower three miles of Rock Creek downstream of each RSI site (Figure 8).

Grayling captured during population monitoring and entrainment surveys were measured for total length (0.1 inches) and weight (0.01 lbs), and a fin clip was removed for genetic analysis. Grayling greater than six inches in length were implanted with a visible-implant (VI) tag and a scale sample was removed for age determination. Individuals captured during entrainment surveys were transported to the nearest Big Hole River or tributary location downstream of the diversion responsible for the entrainment.

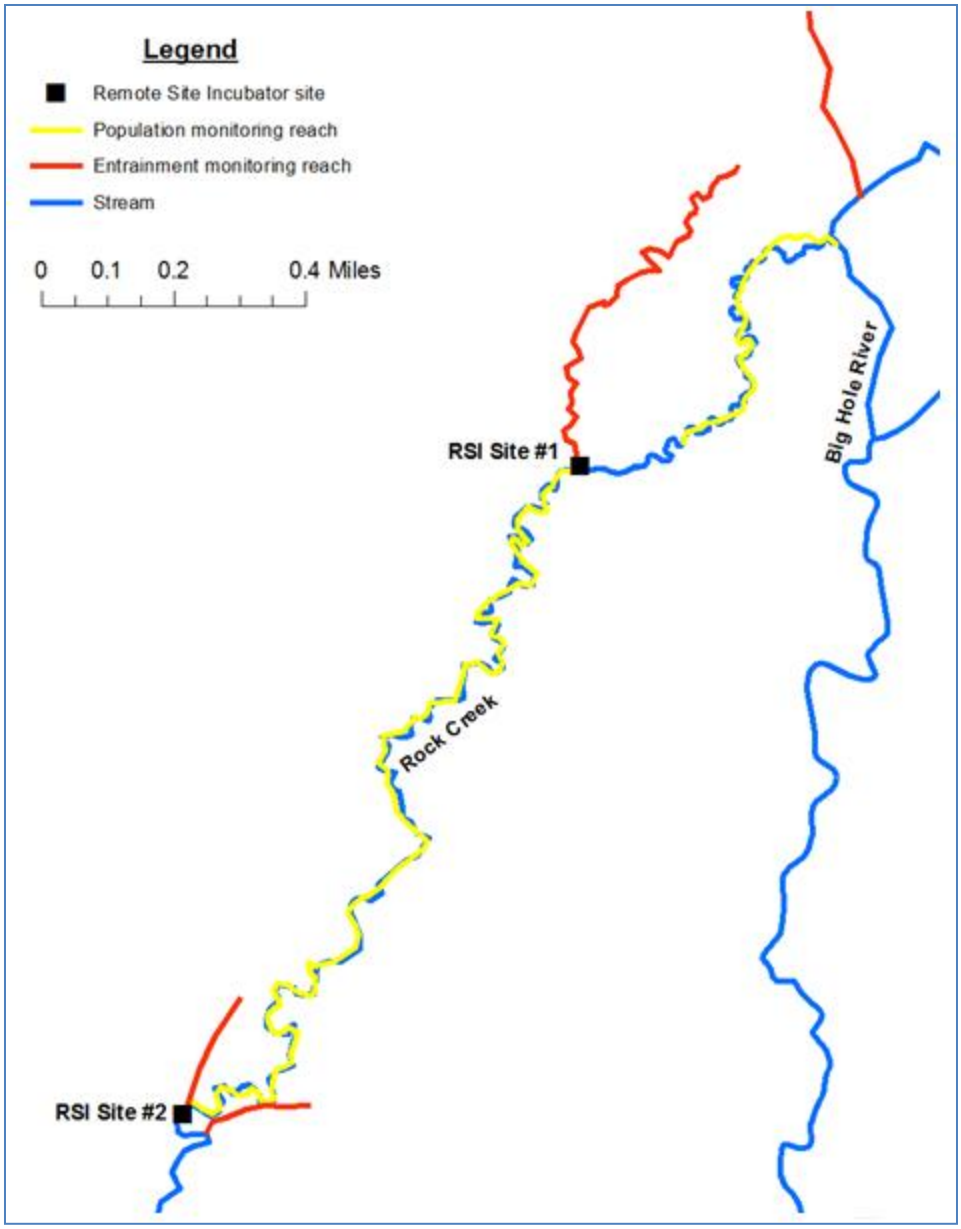

Figure 8. 2011 Montana Fish, Wildlife and Parks remote site incubator (RSI) locations, fall electrofishing survey reaches and entrainment survey reaches on Rock Creek.

Figure 9. Remote site incubators were positioned downstream of existing pin and plank diversion structure to alleviate high flow conditions and provide backwater areas for emerging fry.

Results

Grayling gametes were collected on June 2 at the Axolotl Lake grayling brood pond. Eggs collected from female grayling (N = 100) were fertilized by milt collected from male grayling (N = 100). Fertilized eggs were transported to the Yellowstone River Trout Hatchery and incubated until eye-up stage. On June 9, 125,000 eggs (90% eye-up) were transported to 20 RSIs at two locations on Rock Creek (Figure 8). Emerged grayling fry were initially observed on June 15 and all grayling fry had emerged by June 28.

On August 8 and 18, electrofishing surveys were completed on 1.5 miles of irrigation ditch from five PODs on Rock Creek and the Big Hole River to quantify entrainment of grayling into irrigation ditches (Figure 8). The entrainment surveys resulted in the capture of one young-of-the-year (YOY) grayling in an irrigation ditch originating from Rock Creek, and four age-1grayling in an irrigation ditch originating from the Big Hole River. The length of the age-1 grayling (8-9 inches) captured was consistent with that of grayling produced from 2010 Rock Creek RSIs. Grayling captured in irrigation ditches were transported to the nearest Big Hole River or tributary location downstream of the point of diversion responsible for the entrainment.

On September 22 and October 27, population monitoring surveys were completed on two reaches of Rock Creek (total length – 2.9 miles) to quantify the number of grayling produced from RSIs and survived for at least 3 months. Surveys were completed on the lower three miles of Rock Creek downstream of each RSI site (Figure 8). A total of 510 grayling were captured (176 grayling/mile), the majority of which were YOY (N = 492). Eighteen age-1 and older grayling were captured. Seventeen of those were 8 – 9 inches in length and were likely produced by 2010 Rock Creek RSI recolonization efforts. One individual (10.2 inches in length) was naturally produced. Rock Creek recolonization efforts have resulted in an increased abundance of grayling in Rock Creek (Figure 10).

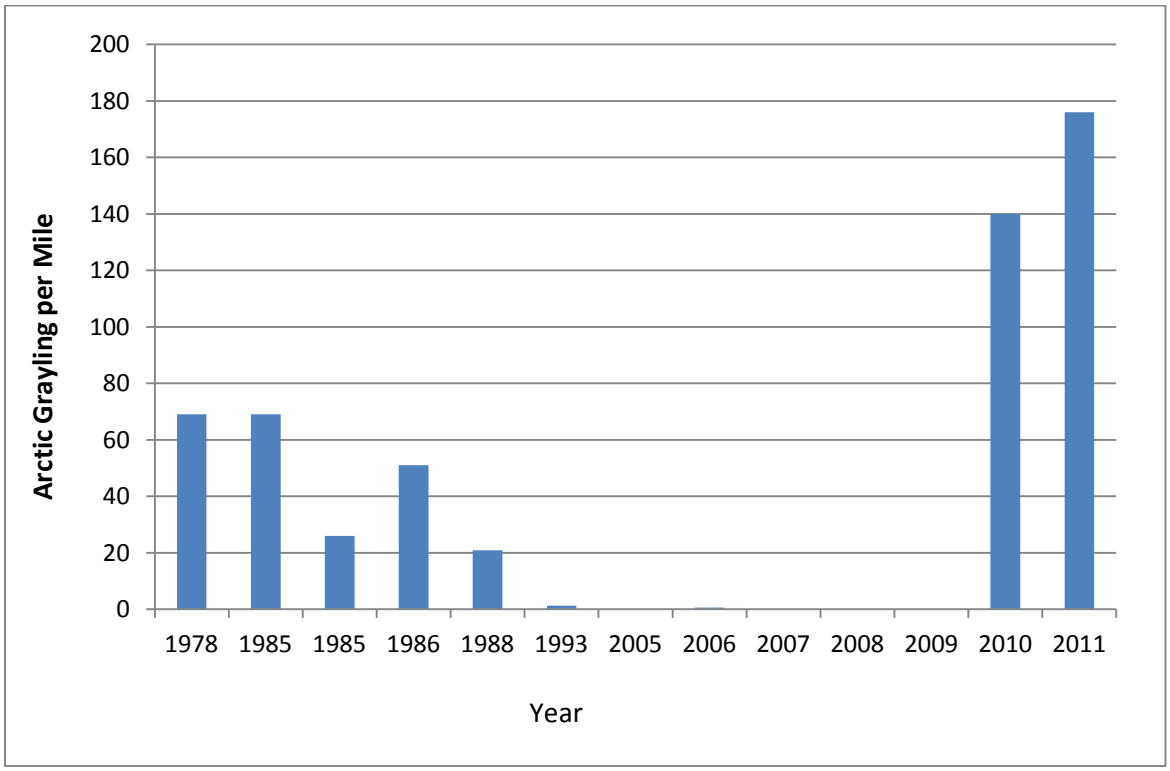

Figure 10. Arctic grayling number per mile based on catch per unit effort in Rock Creek from FWP electrofishing surveys.

F. Big Hole River Arctic Grayling Population Monitoring

Methods

In 2011, FWP completed fisheries surveys in the upper Big Hole watershed to meet objectives outlined by the AGRP and Big Hole CCAA. These objectives include assessing Arctic grayling population abundance, distribution, recruitment and age-class structure, monitoring fisheries response to habitat improvement projects and Big Hole CCAA site-specific conservation actions.

Drift boat or crawdad mounted mobile-anode equipment and backpack electrofishing units were used to conduct population monitoring surveys. Arctic grayling and native and sport fish species, including rainbow trout *Oncorhynchus mykiss*, brown trout *Salmo trutta*, brook trout *Salvelinus fontinalis* and burbot *Lota lota* were captured, anesthetized using Tricaine Methanesulfonate-222 (MS-222), and measured for total length (± 0.1 in) and weight (± 0.01 lb). Grayling greater than six inches in total length were tagged with a visible implant (VI) tag in the transparent tissue immediately posterior to the left eye, and a scale sample was taken for age determination. A fin clip was taken from all grayling captured for genetic analysis.

In 2011, FWP conducted population monitoring surveys on seven Big Hole River reaches (25.2 miles) and 15 tributary reaches (25.7 miles) in the Big Hole watershed (Figure 11). As part of the Big Hole CCAA monitoring plan, one mainstem and one tributary reach in each Big Hole CCAA management segment (A – E) was sampled. Mainstem reaches were identified as Big Hole CCAA (A-E) and tributary reaches included: Governor Creek (A), Miner Creek (B), Rock Creek (C), Steel Creek (D) and Deep Creek (E). Other Big Hole River reaches included the Miller Braid and the Wisdom reach. Additional tributary reaches included Big Lake Creek, Swamp Creek, Mussigbrod Slough, Pintlar Creek, Plimpton Creek (two reaches), Howell Creek, Fishtrap Creek and LaMarche Creek.

Data collected during 2011 electrofishing surveys were summarized with Fisheries Analysis 1.2.7 (Montana Fish, Wildlife & Parks 2007). Catch-per-unit effort (fish/mile) was summarized for single-pass electrofishing effort for each sampling reach. Catch-per-unit-effort data were used to track trends in population abundance and spatial distribution. Grayling data were summarized using a length-frequency histogram to describe the population age structure (Figure 13), and as catch-per-unit-effort for YOY (< 6.0 inches) and age 1+ (> 6.0 inches) Arctic grayling by sampling reach (Figure 14 and 15). Population monitoring associated with Rock Creek was not included in these summaries because artificial grayling production tied to recolonization efforts skews the results of summaries intended to portray the natural population.

Electrofishing surveys were also conducted in irrigation ditches in the Big Hole River watershed to quantify entrainment of grayling. Grayling captured during entrainment surveys were anesthsized using MS-222, weighed (± 0.01 lb), measured for total length (± 0.1 in), VI tagged (individuals >6 inches) and transported to the nearest Big Hole River or tributary location downstream of the point of diversion responsible for the entrainment. The location of Arctic grayling capture and release sites were recorded. In 2011, FWP surveyed 9.63 miles of irrigation ditch associated with 30 PODs (Figure 11).

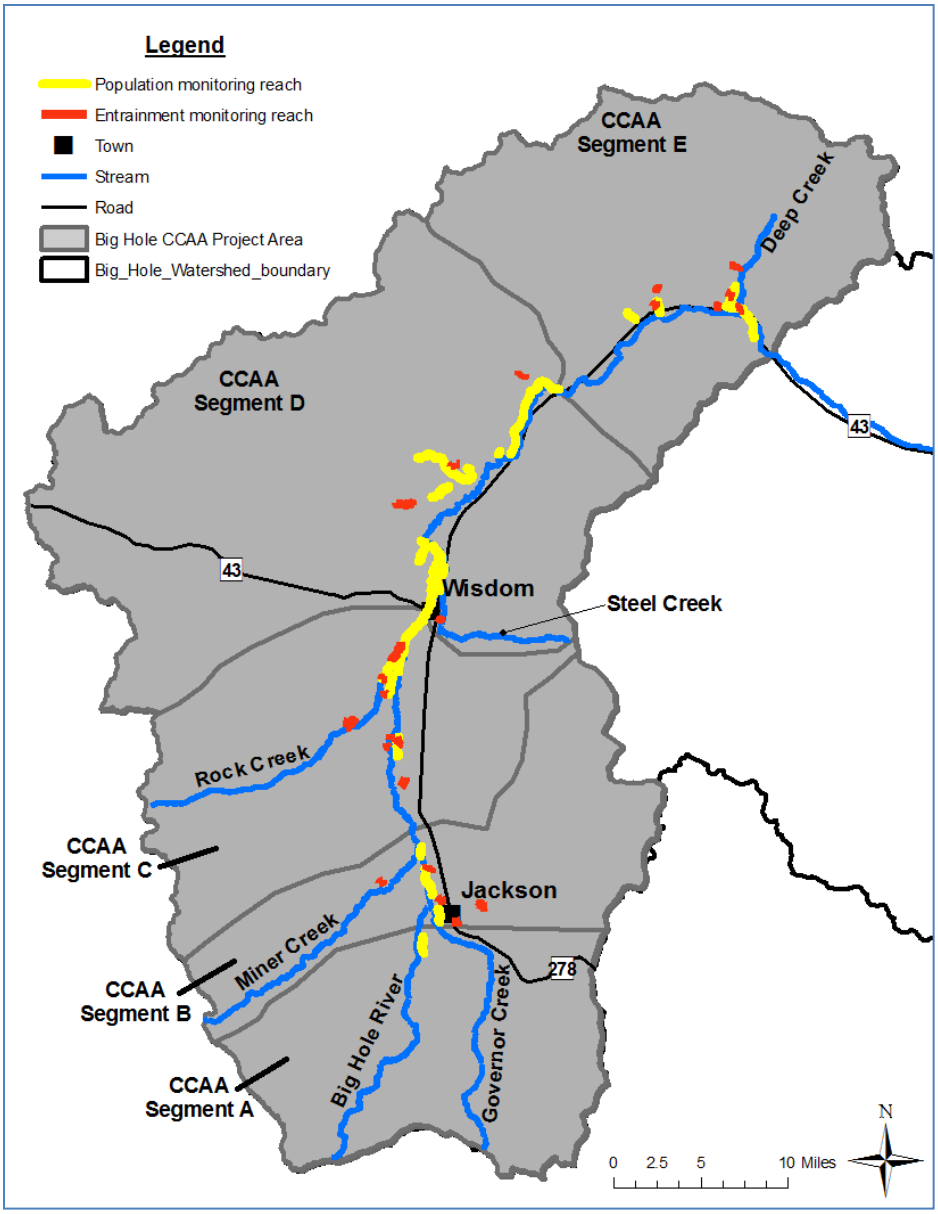

Figure 11. Electrofishing and entrainment survey reaches completed in the Big Hole watershed in 2011 by Montana Fish, Wildlife and Parks.

Results

Population monitoring surveys resulted in the capture of 661 grayling. Of the captured grayling, 510 were captured in Rock Creek and are assumed to be a result of recolonization efforts. Of the remaining 151, 76 were age-1 and older (>6 inches in length) and 75 were YOY (<6 inches in length; Figure 13). Equal distances (approximately 25 miles) of Big Hole River and tributary reaches were surveyed; however, a considerably higher number of grayling were captured in tributary reaches (N = 129; figure 15) than Big Hole River reaches (N = 22 (Rock Creek data excluded); Figure 14).

Entrainment monitoring surveys resulted in the capture of five grayling. All five grayling were captured in ditch systems associated with Rock Creek and are presumed to be a product of grayling recolonization efforts. One YOY and four age-1 grayling were captured and returned to the nearest Big Hole River or Rock Creek location downstream of the point of diversion responsible for the entrainment.

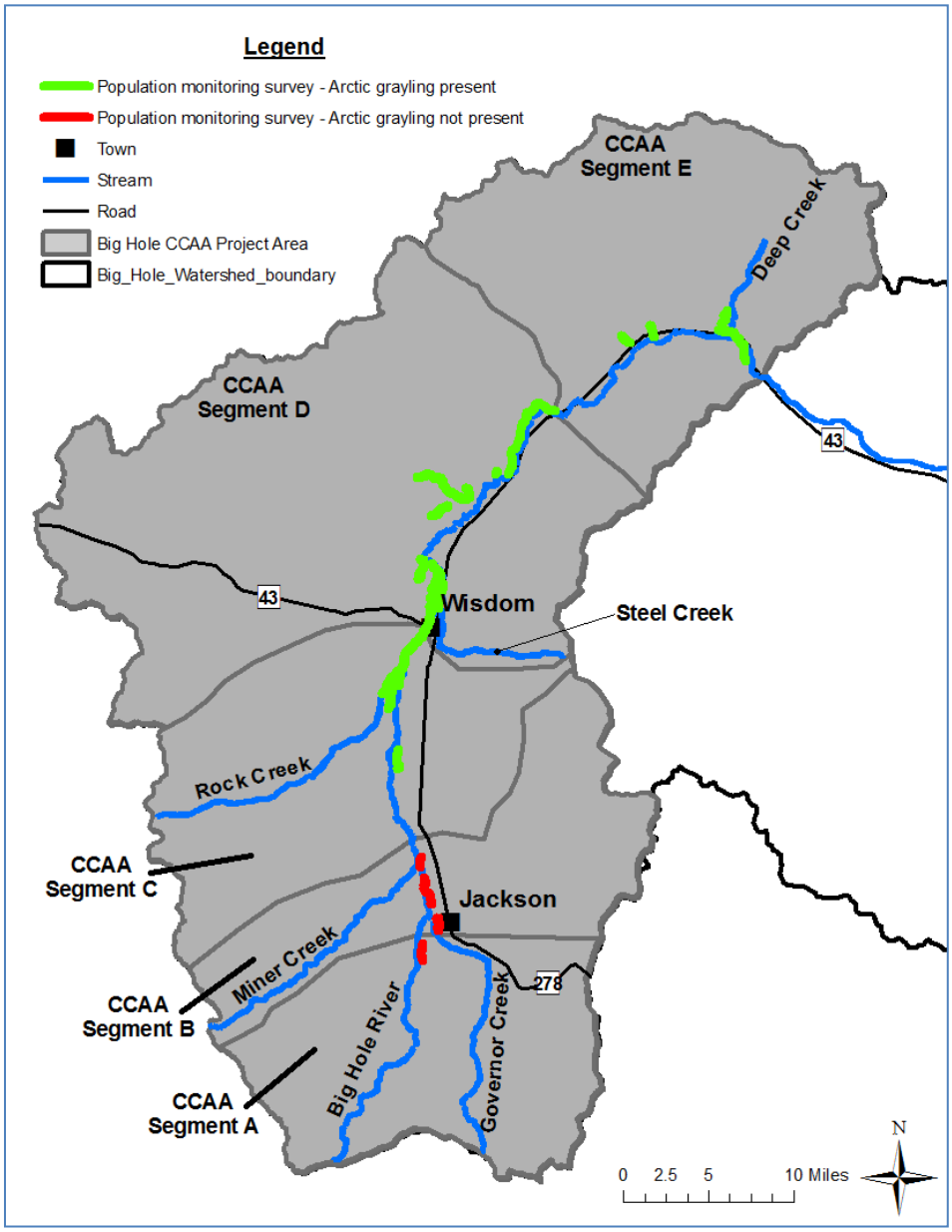

Figure 12. 2011 Electrofishing survey reaches in the Big Hole River watershed by Montana Fish, Wildlife and Parks. The presence of Arctic grayling (green) or absence of Arctic grayling (red) is shown for each sampling reach.

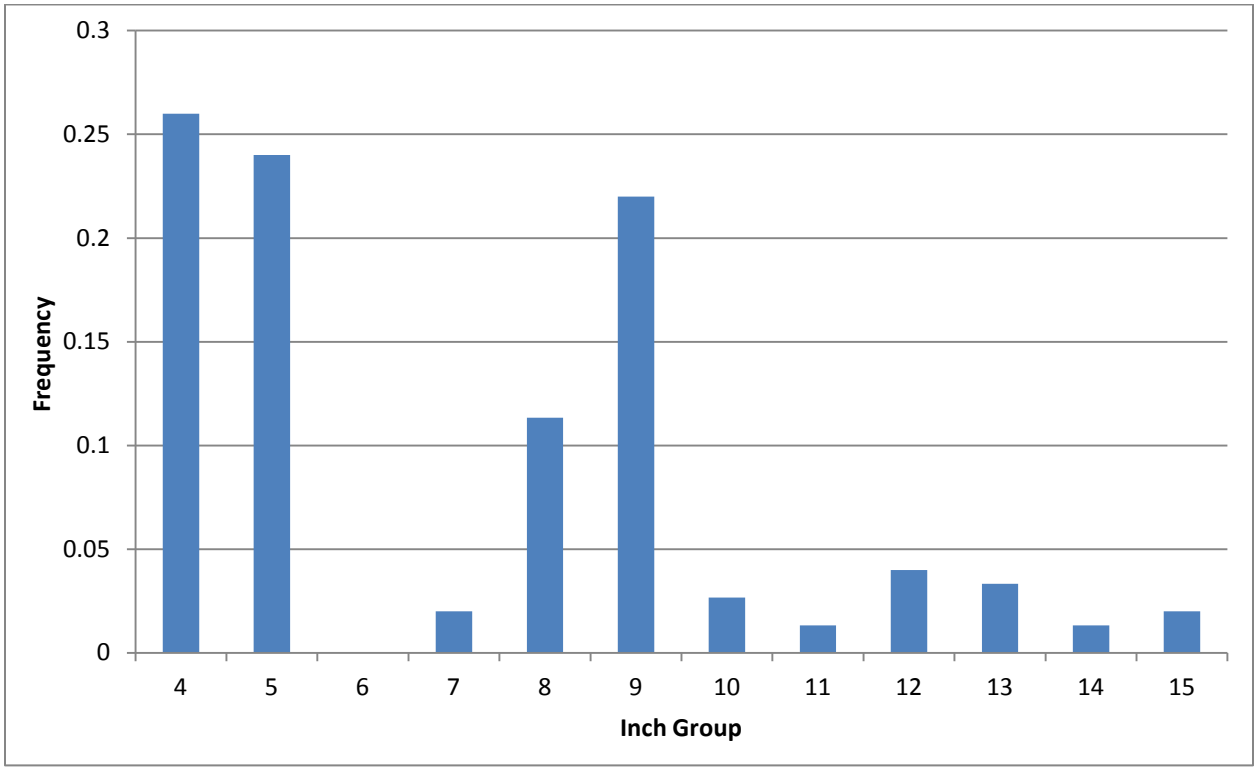

Figure 13. Length-frequency histogram for Arctic grayling captured during the 2011 population monitoring surveys in the Big Hole River watershed (N = 151). Grayling captured in association with Rock Creek recolonization efforts are omitted to depict the size structure of the natural population.

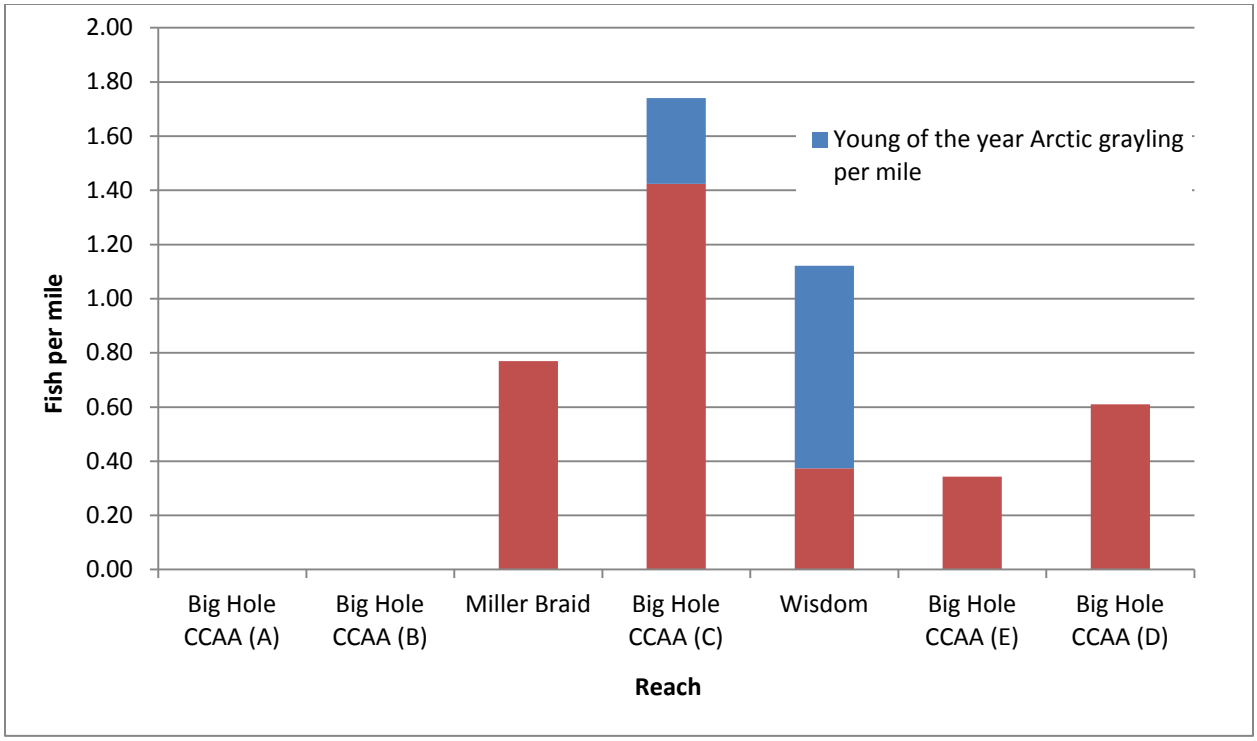

Figure 14. Young-of-the-year and age-1+ Arctic grayling captured per mile in the sampling reaches in the Big Hole River during 2011 Montana Fish, Wildlife & Parks electrofishing surveys.

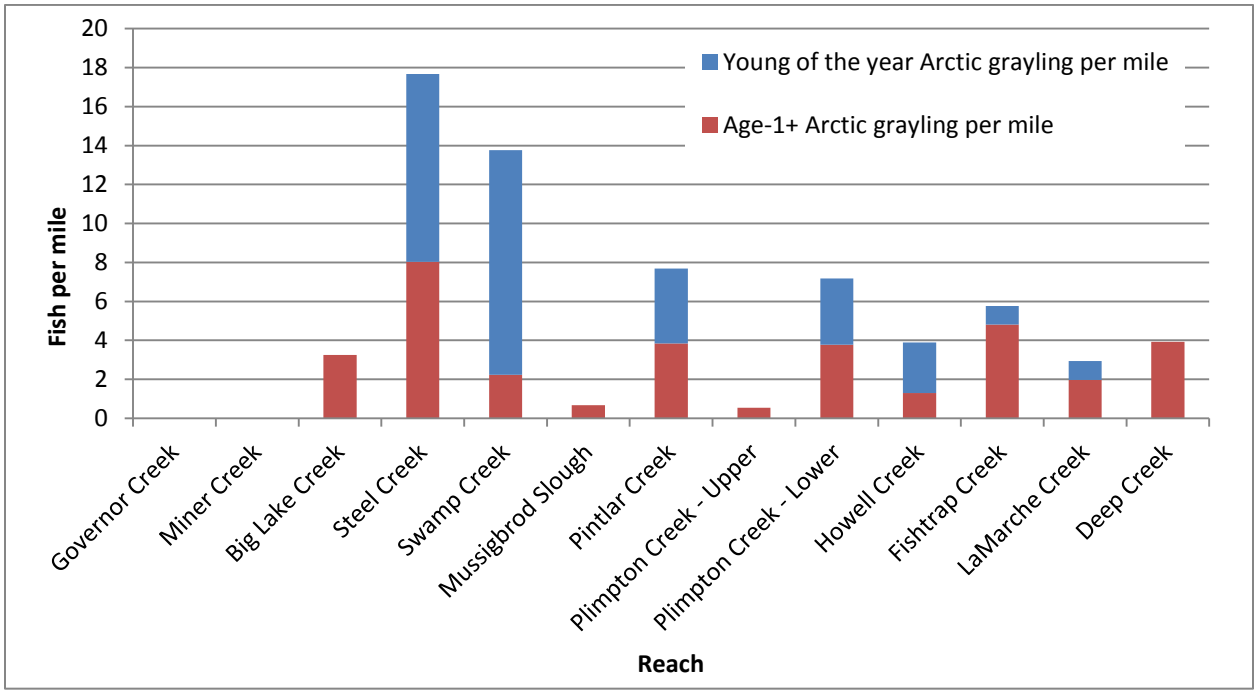

Figure 15. Young-of-the-year and age-1+ Arctic grayling captured per mile in the sampling reaches in Big Hole River tributaries during 2011 Montana Fish, Wildlife & Parks electrofishing surveys.

IV. Upper Ruby River Arctic Grayling Population

A. Introduction

One of the AGRP objectives is to establish fluvial grayling populations within the historic range (Fluvial Arctic Grayling Recovery Plan 1995). The Ruby River, upstream of Ruby Reservoir, was identified as suitable for fluvial grayling restoration due to its size, low gradient and relative low density of non-native salmonid species (Kaya 1992; Figure 16). Reintroduction efforts in the upper Ruby River began in 1997. Age 0, 1 and 2 hatchery reared grayling were stocked into the upper Ruby River from 1997 to 2005. In 2003, FWP began using remote site incubators (RSI) to supplement stocking efforts. From 2006 – 2008, grayling reintroduction efforts were supported solely by RSIs. Grayling eggs for Ruby River reintroduction efforts were taken from the fluvial Arctic grayling brood populations.

In 2009, FWP determined that the Ruby River grayling population had reached abundance, distribution and age-class structure thresholds that could potentially support a viable, self-sustaining population. As a result, reintroduction efforts ceased in 2008.

In 2011, population monitoring efforts evaluated abundance, distribution, age-class structure, and the occurrence of natural reproduction related to the established population.

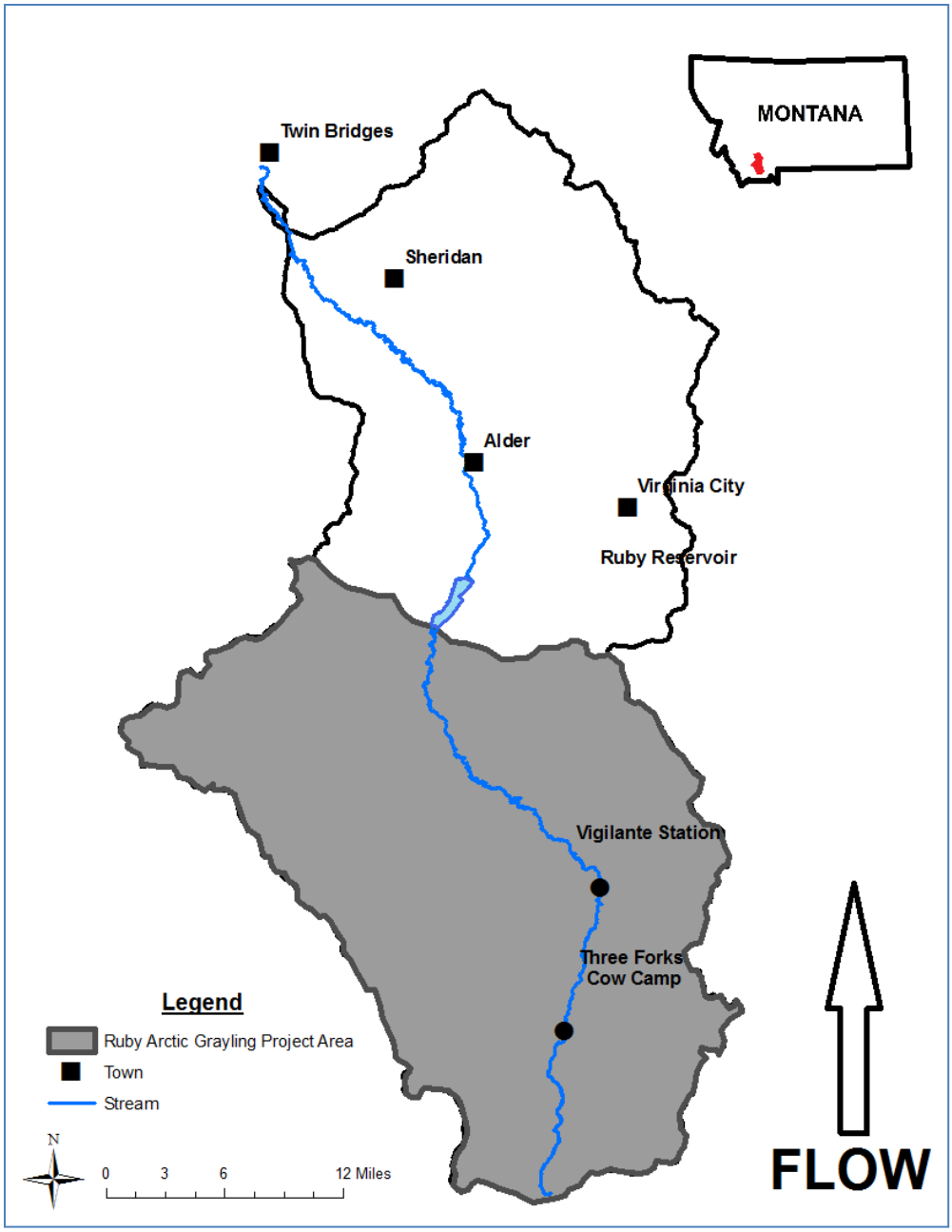

Figure 16. The Arctic grayling reintroduction area within the upper Ruby River watershed.

B. Ruby River Watershed Habitat Monitoring

Stream Temperature Monitoring

Methods

Water temperature data was collected in the upper Ruby River at four locations: Sweetwater Bridge, Canyon, Vigilante Station, and Three Forks (Figure 17). Sites were selected to characterize stream water temperatures in the reintroduction area. Temperature loggers recorded data at 60-minute intervals and data were summarized as daily minimum, maximum and mean temperature, and hours and days exceeding 70º and 77º Fahrenheit. Seventy degrees Fahrenheit served as a thermal stress threshold for salmonid species (Behkne 1991), and 77º Fahrenheit represents the upper incipient lethal temperature for Arctic grayling (Lohr et al. 1996).

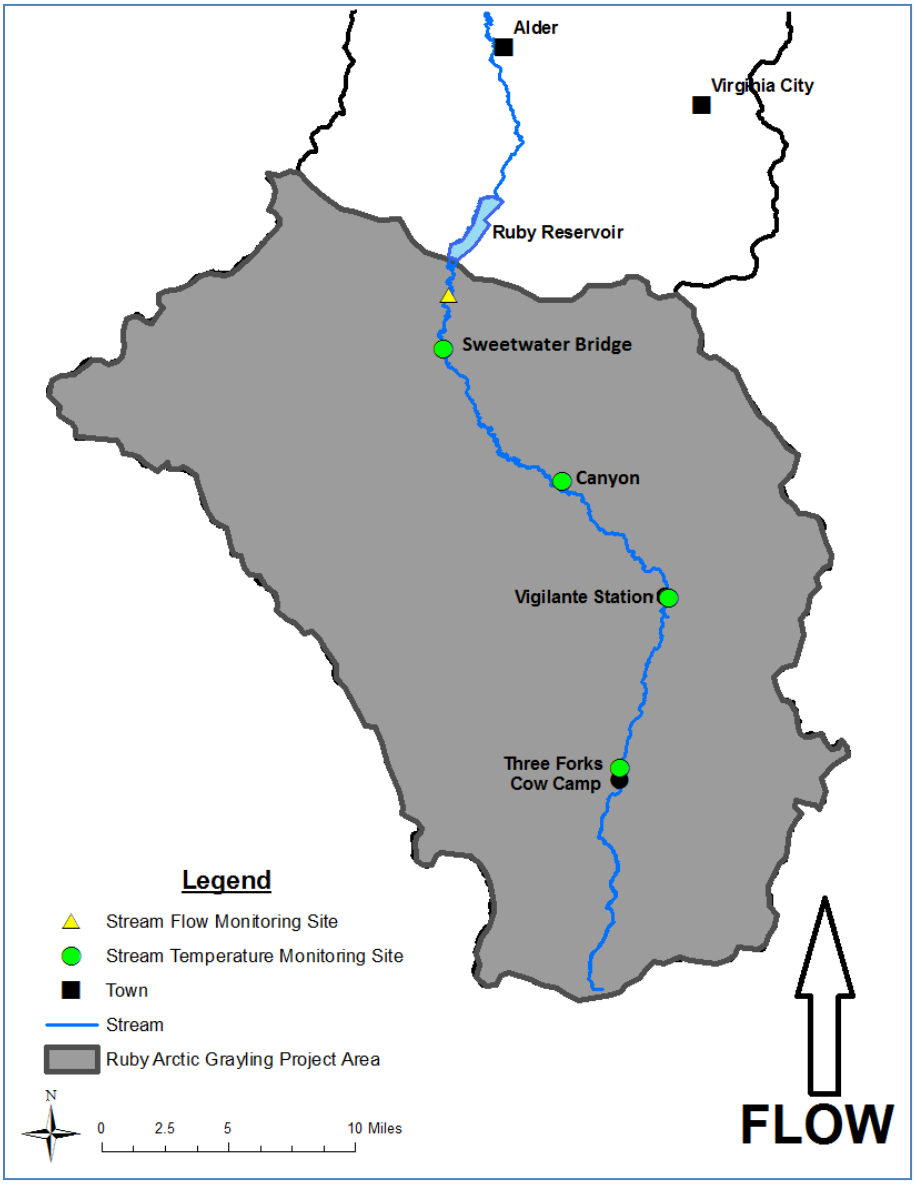

Figure 17. Location of stream temperature monitoring sites (green circle) and stream flow monitoring site (yellow triangle) in the upper Ruby grayling project area.

Results

Seventy degrees Fahrenheit was not exceeded at any stream temperature monitoring site (Table 2) in 2011. Highest mean and maximum temperature data was recorded at the Canyon monitoring site (55.6°F and 69.4°F), respectively). The Canyon monitoring site was located directly downstream of the Ruby River's confluence with Warm Spring's Creek; a tributary with an average annual temperature ranging from 65-69°F.

Table 2. Montana Fish, Wildlife & Parks stream temperature monitoring sites in the upper Ruby watershed in 2011 and the seasonal mean and maximum temperature and cumulative hours exceeding 77º Fahrenheit for each monitoring site.

Monitoring Site (Big Hole CCAA Management Segment)	**Mean Seasonal Temperature (degrees Fahrenheit)**	**Maximum Seasonal Temperature (degrees Fahrenheit)**	**Cumulative Hours Exceeding 77º Fahrenheit**
Sweetwater Bridge	55.2	68.1	0
Canyon	55.6	69.4	0
Vigilante Station	51.1	67.0	0
Three Forks	46.6	65.4	0

Stream Flow Monitoring

Methods

The USGS monitors stream flow in the upper Ruby River at a real-time gaging station directly upstream of the Ruby River Reservoir (Figure 17). Stream flow data are recorded at 15-minute intervals and reported online at www.usgs.gov.

Results

The USGS continuous stream flow monitoring site upstream of Ruby Reservoir documented a peak mean daily flow of 1,660 cfs on June 8 (Figure 18).

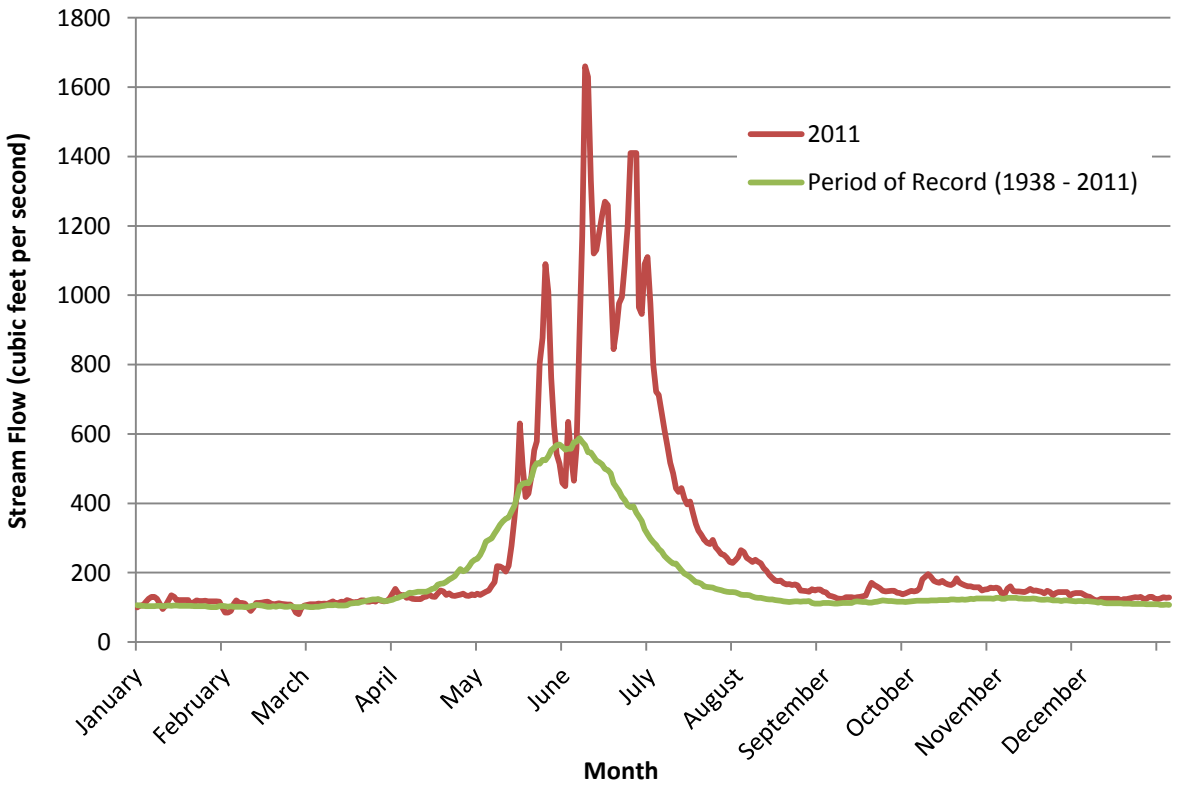

Figure 18. Stream flow data recorded by the U.S. Geological Survey for the Ruby River above the Ruby River Reservoir in 2011.

Ruby River Arctic Grayling Population Monitoring

Methods

In 2011, FWP completed grayling population monitoring surveys in the upper Ruby watershed to assess abundance, distribution, age-class structure, and the occurrence of natural recruitment. Population monitoring surveys also documented relative abundance of other sport fish species and fisheries response to habitat enhancement projects.

Crawdad mounted mobile-anode equipment and backpack electrofishing units were used to conduct population monitoring surveys. Arctic grayling and native and sport fish species, including rainbow/cutthroat trout hybrids and brown trout were captured, anesthetized using MS-222, and measured for total length (± 0.1 in) and weight (± 0.01 lb). Grayling greater than six inches in total length were tagged with a visible implant (VI) tag in the transparent tissue immediately posterior to the left eye, and a scale sample was taken for age determination. A fin clip was taken from all captured grayling for genetic analysis.

In 2011, FWP completed single pass electrofishing surveys on four reaches in the upper Ruby River watershed; two in the mainstem Ruby River and two in the Middle Fork of the Ruby River (Figure 19). Reaches included the Vigilante and Burnt Creek reaches on the Ruby River and Shovel Creek and Corral Creek on the Middle Fork of the Ruby River.

Data were summarized with Fisheries Analysis 1.2.7 (Montana Fish, Wildlife & Parks 2007) and catch-per-unit-effort (fish/mile) estimates were completed for each survey reach. Data were used to track trends in population abundance, spatial distribution, and age-class structure. Grayling data were summarized using a length-frequency histogram to characterize population age structure and monitor the transition from an artificially produced population to a natural population (Figure 20), and catch-per-unit-effort (fish/mile) of YOY (< 6.0 inches) and age 1+ (> 6.0 inches) per reach (Table 3).

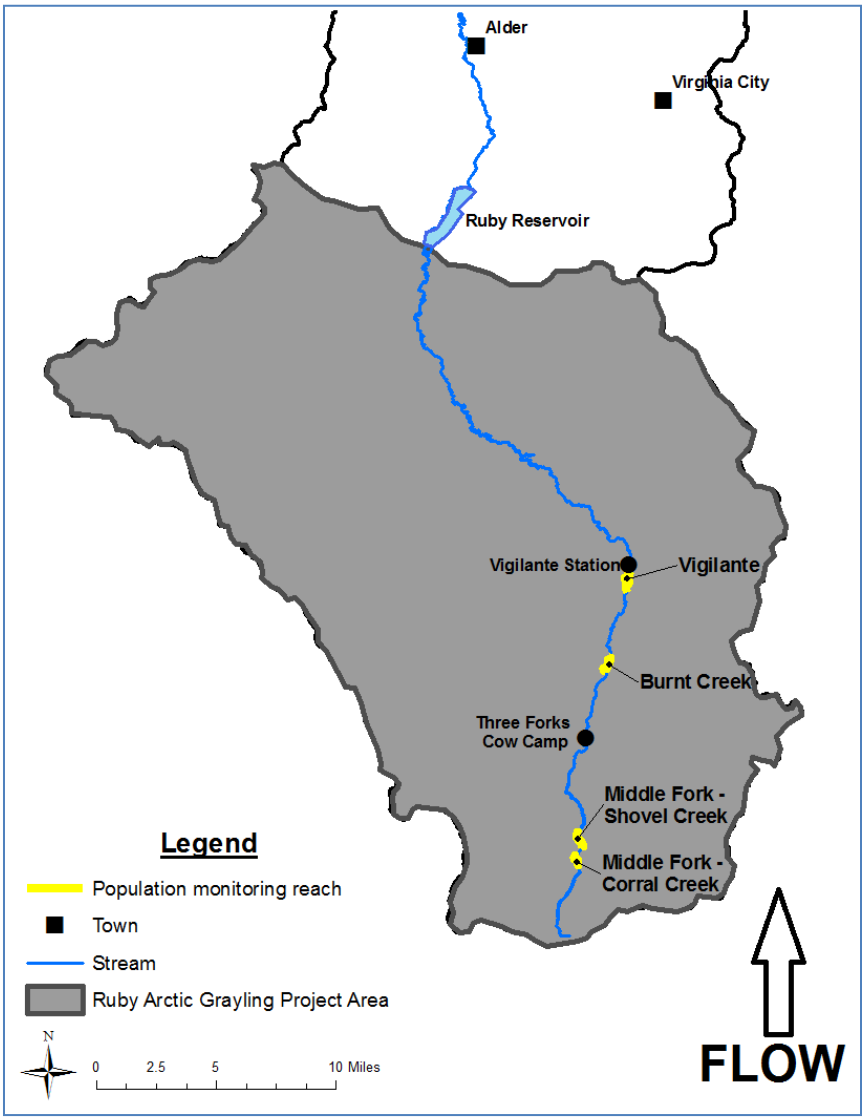

Figure 19. Montana Fish, Wildlife and Park's 2011 electrofishing reaches in the upper Ruby River watershed .

Results

Grayling were captured in all four survey reaches, encompassing approximately 20 river-miles between Vigilante Station and the Middle Fork of the Ruby River. A total of 65grayling were captured, of which 5 were YOY. Presence of YOY verified that natural reproduction had occurred for the third consecutive year since supplementation efforts ended in 2008 (Figure 20). Young-of-the-year grayling were only captured in Corral Creek reach (Table 3). Grayling relative abundance was summarized by reach as catch-per-unit-effort (fish/mile) with the highest abundance in the Middle Fork of the Ruby River (Table 3).

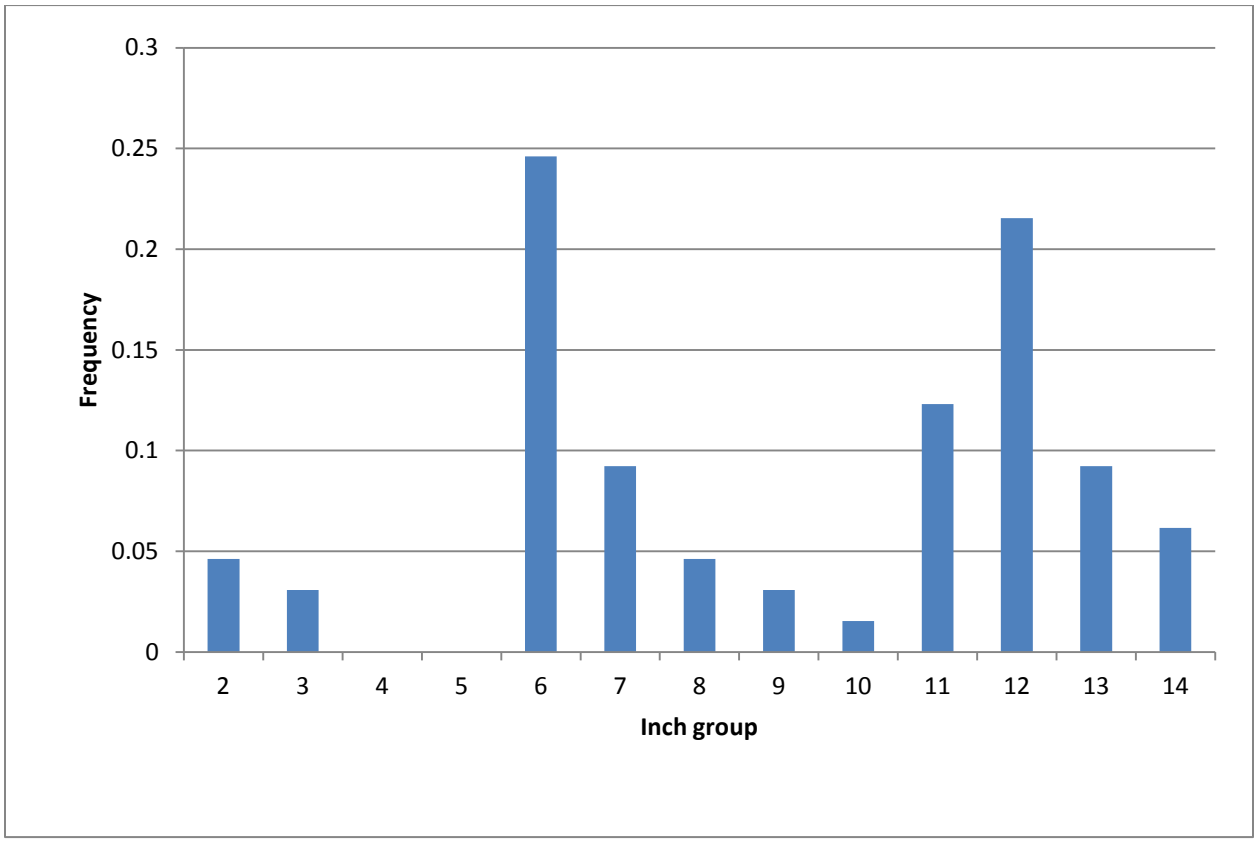

Figure 20. Length-frequency histogram for Arctic grayling captured during 2011 Montana Fish, Wildlife and Parks electrofishing surveys in the upper Ruby River watershed (N = 65).

Table 3. Results of Montana Fish, Wildlife & Parks 2011 population monitoring surveys in the upper Ruby watershed.

Reach	Distance	YOY	YOY/Mile	AGE 1+	AGE 1+/Mile	Total	Total AG/Mile
Middle Fork - Shovel Creek	0.51	0	0.00	12	23.53	12	23.53
Middle Fork - Corral Creek	0.33	5	15.15	10	30.30	15	45.45
Burnt to Bear	1.14	0	0.00	18	15.79	18	15.79
Vigilante	1.82	0	0.00	20	10.99	20	10.99
Total	3.80	5	1.32	60	15.79	65	17.11

V. Fluvial Arctic Grayling Brood Program

A. **Introduction**

A fluvial Arctic grayling brood population was developed in 989. This brood was created to preserve the genetic integrity of fluvial grayling in Montana and to support reintroduction and recolonization efforts (Fluvial Arctic Grayling Recovery Plan 1995). The brood population was created using gametes collected from Big Hole River grayling. Currently, fluvial brood reserve populations are located at Axolotl Lake, and Green Hollow II Reservoir. The grayling brood populations in Axolotl Lake and Green Hollow II Reservoir provide a source for reintroduction or recolonization efforts in fluvial grayling historic range. Since 1997, the brood populations have been used for reintroduction efforts in the upper Ruby River, North and South Fork of the Sun River, the lower Beaverhead River, the Missouri River headwaters near Three Forks, Montana, and to assist the recolonization of grayling into Rock Creek in the Big Hole watershed.

B. Big Hole Gamete Collections

Methods

The grayling brood management plan outlines the need to maintain genetic diversity of brood populations by infusing gametes from wild Big Hole grayling every ten years (Leary 1991). In 2010, FWP began those efforts with the goal of collecting gametes from ten pairs (20 individuals) over three years. On April 26 and May 2 and 9, FWP surveyed the North Fork electroshocking section of the Big Hole River to determine grayling spawning activity, and capture grayling for gamete collection.

Approximately 65 individuals produced from 2010 Big Hole grayling gamete collection efforts supplemented genetic diversity of the fluvial grayling brood in 2011.

Results

Big Hole grayling gamete collection efforts on the North Fork section of the Big Hole River resulted in the capture of 38 Arctic grayling; 27 males, 8 females, and 3 immature. Eggs were only collected from one female. The remaining females were gravid and no eggs could be collected. Fertilized eggs were transported to the YRT

Hatchery with limited success. Progeny were cultivated in the hatchery and will be planted back into the brood reserve populations at Axolotl Lake and Green Hollow II Reservoir in 2012.

C. Axolotl Lake Arctic Grayling Brood Reserve

Introduction

The Axolotl Lake brood reserve was started in 1989 and has been critical to grayling conservation efforts in Montana. Each spring FWP collects gametes from the brood reserves for reintroduction or recolonization efforts. The Axolotl brood population has been managed to maintain a balanced age structure and disease free status. Grayling (N = 500 – 1500) not used for reintroduction/recolonization efforts that were produced from the previous year's spawn are returned to Axolotl Lake to create an additional year class and maintain a balanced age structure. To ensure pathogens aren't imported to a new water body during reintroduction/recolonization efforts, annual fish health screening is completed for each brood population prior to transportation; no fish or eggs will be stocked in other waters or allowed into Axolotl Lake if tested positive. No pathogens have been found throughout the existance of the Axolotl grayling brood population. In 2011, fish health screening was conducted, gametes were collected for recolonization efforts in Rock Creek, and an additional age class was stocked.

Methods

On May 31, hook and line methods were used to capture grayling for fish health screening. Captured grayling were measured for total length (± 0.1 in) and weight (± 0.01 lb) before tissue samples were taken for lab analysis.

On June 1 and 2, fyke trap and hook-and-line methods were used to capture grayling for gamete collection. All captured grayling were measured for total length (± 0.1 in) and weight (± 0.01 lb) and separated by sex. After eggs were collected and fertilized, grayling were held in a live car to recover and then released in the lake.

Results

A total of 63 grayling were captured for fish health screening. All grayling tested negative for pathogens. A total of 765 Arctic grayling were captured for gamete collection. Average length of captured grayling was 10.3 inches and average fecundity of spawned females was 1,474 eggs. A total of 147,384 eggs were collected from 100 females and fertilized by 100 males. Eggs were stripped from all other females and discarded to minimize egg retention. Fertilized eggs were transported to YRT Hatchery and incubated to eye-up stage. On June 9, 124,600 eyed eggs (90% eye-up) were transported to Rock Creek and placed in RSIs. The remaining grayling were overwintered at YRT Hatchery, and will supplement the grayling brood populations in 2012.

On June 2, age-1grayling (N = 625) were stocked into the Axolotl Lake brood population to ensure the presence of multiple age-classes for future gamete collections. Approximately, 65 of the stocked individuals were produced from 2010 Big Hole grayling gamete collections; the remainder were produced from 2010 Axolotl Lake grayling spawning efforts.

D.Green Hollow II Arctic Grayling Brood Reserve

Green Hollow II reservoir is located on Turner Enterprises property near Bozeman, Montana, and supports a fluvial grayling brood population derived from Big Hole grayling. The population serves as a genetic reserve for the Big Hole River population and provides gametes for reintroduction and recolinzation efforts in Montana.

The Green Hollow II grayling brood population was not used to support reintroduction or recolonization efforts in 2011. As a result, fish health screening did not occur. No grayling were stocked into the brood population.

VIII. Literature Cited

Behnke, R.J. 1991. Aquatic conditions: Temperature niches. Page 130 in Stolz, J and Schnell, J., eds. The Wildlife Series: Trout. Stackpole Books, Harrisburg, PA**.**

Byorth, P.A. 1991. Population surveys and analysis of fall and winter movements of Arctic grayling in the Big Hole River. 1991 Annual Report. Submitted to: Fluvial Arctic Grayling Workgroup. Montana Fish, Wildlife & Parks, Bozeman, MT.

Byorth, P.A. 1993. Big Hole River Arctic Grayling Recovery Project: Annual monitoring report 1992. Submitted to: Fluvial Arctic Grayling Workgroup. Montana Fish, Wildlife & Parks, Bozeman, MT.

Byorth, P.A. 1994. Big Hole River Arctic Grayling Recovery Project: Annual monitoring report 1993. Submitted to: Fluvial Arctic Grayling Workgroup. Montana Fish, Wildlife & Parks, Bozeman, MT.

Byorth, P.A. 1995a. Big Hole River Arctic Grayling Recovery Project: Annual monitoring report 1994. Submitted to: Fluvial Arctic Grayling Workgroup. Montana Fish, Wildlife & Parks, Bozeman, MT.

Byorth, P.A. 1997. Big Hole River Arctic Grayling Recovery Project: Annual monitoring report 1996. Submitted to: Fluvial Arctic Grayling Workgroup. Montana Fish, Wildlife & Parks, Bozeman, MT.

Byorth, P.A. and J.P. Magee. 1996. Big Hole River Arctic Grayling Recovery Project: Annual monitoring report 1995. Submitted to: Fluvial Arctic Grayling Workgroup. Montana Fish, Wildlife & Parks, Bozeman, MT.

Byorth, P.A. and J.P. Magee. 1998. Big Hole River Arctic Grayling Recovery Project: Annual monitoring report 1997. Submitted to: Fluvial Arctic Grayling Workgroup. Montana Fish, Wildlife & Parks, Bozeman, MT.

Fluvial Arctic Grayling Workgroup. 1995. Fluvial Arctic Grayling Recovery Plan.

Holton, G.D. 1980. The riddle of existence: fishes of "special concern". Montana Outdoors 11(1): 2-6.

Kaya, C.M. 1990. Status report of fluvial Arctic grayling (*Thymallus arcticus*) in Montana. Prepared for Montana Fish, Wildlife & Parks, Helena, MT.

Kaya, C.M. 1992. Restoration of Fluvial Arctic grayling to Montana streams: Assessment of reintroduction potential of streams in the native range, the upper Missouri River drainage above Great Falls. Prepared for Montana Chapter of the American Fisheries Society, Montana Fish, Wildlife and Parks, U.S. Fish and Wildlife Service, and the U.S. Forest Service.

Kaeding L.R. & Boltz G.D. 2004. Use of remote-site incubators to produce Arctic grayling fry of wild parentage. North American Journal of Fisheries Management **24**, 1031-1037

Lamothe, P.J. and A. Petersen. 2006. Candidate Conservation Agreements with Assurances for Fluvial Arctic Grayling in the Upper Big Hole River. Annual monitoring report 2007. Submitted to: Fluvial Arctic Grayling Workgroup. Montana Fish, Wildlife & Parks, Bozeman, MT.

Lamothe, P.J, J.P. Magee 2007. Candidate Conservation Agreements with Assurances for Fluvial Arctic Grayling in the Upper Big Hole River. 2007 Annual monitoring report. Submitted to: Fluvial Arctic Grayling Workgroup. Montana Fish, Wildlife & Parks, Bozeman, MT.

Lamothe, P.J. 2008. Candidate Conservation Agreements with Assurances for Fluvial Arctic Grayling in the Upper Big Hole River. Annual monitoring report 2008. Submitted to: Fluvial Arctic Grayling Workgroup. Montana Fish, Wildlife & Parks, Bozeman, MT.

Lamothe, P.J. 2009. Candidate Conservation Agreements with Assurances for Fluvial Arctic Grayling in the Upper Big Hole River. Annual monitoring report 2009. Submitted to: Fluvial Arctic Grayling Workgroup. Montana Fish, Wildlife & Parks, Bozeman, MT.

Leary, R. F. 1991. Establishment, Maintenance, and Use of a Genetic Reserve of Big Hole River Arctic Grayling. Brood management Plan

Lohr, S. C., P.A. Byorth, C.M. Kaya, and W.P. Dwyer. 1996. High temperature tolerances of fluvial Arctic grayling and comparisons with summer water temperatures of the Big Hole River, Montana. Transactions of the American Fisheries Society 125:933-939.

Magee, J.P. 1999. Big Hole River Arctic Grayling Recovery Project: Annual monitoring report 1998. Submitted to: Fluvial Arctic Grayling Workgroup. Montana Fish, Wildlife & Parks, Bozeman, MT.

Magee, J.P. and S.T. Opitz. 2000. Big Hole River Arctic Grayling Recovery Project: Annual monitoring report 1999. Submitted to: Fluvial Arctic Grayling Workgroup. Montana Fish, Wildlife & Parks, Bozeman, MT.

Magee, J.P. 2002. Big Hole River Arctic Grayling Recovery Project: Annual monitoring report 2000-2001. Submitted to: Fluvial Arctic Grayling Workgroup. Montana Fish, Wildlife & Parks, Bozeman, MT.

Magee, J.P. 2003. Big Hole River Arctic Grayling Recovery Project: Annual monitoring report 2002. Submitted to: Fluvial Arctic Grayling Workgroup. Montana Fish, Wildlife & Parks, Bozeman, MT.

Magee, J.P. and P.J. Lamothe. 2004. Big Hole River Arctic Grayling Recovery Project: Annual monitoring report 2003. Submitted to: Fluvial Arctic Grayling Workgroup. Montana Fish, Wildlife & Parks, Bozeman, MT.

Magee, J.P., and P.J. Lamothe. 2005. Big Hole River Arctic Grayling Recovery Project: Annual monitoring report 2004. Submitted to: Fluvial Arctic Grayling Workgroup. Montana Fish, Wildlife & Parks, Bozeman, MT.

Magee, J.P., and E.N. Rens and P.J. Lamothe. 2006. Big Hole River Arctic Grayling Recovery Project: Annual monitoring report 2005. Submitted to: Fluvial Arctic Grayling Workgroup. Montana Fish, Wildlife & Parks, Bozeman, MT.

Magee, J.P., and E.N. Rens. 2007. Big Hole River Arctic Grayling Recovery Project: Annual monitoring report 2006. Submitted to: Fluvial Arctic Grayling Workgroup. Montana Fish, Wildlife & Parks, Bozeman, MT

Magee, J.P., A.R. McCullough. 2008. Big Hole River Arctic Grayling Recovery Project: Annual monitoring report 2007. Submitted to: Fluvial Arctic Grayling Workgroup. Montana Fish, Wildlife & Parks, Bozeman, MT.

Magee, J.P., and A.R. McCullough. 2009. Big Hole River Arctic Grayling Recovery Project: Annual monitoring report 2008. Submitted to: Fluvial Arctic Grayling Workgroup. Montana Fish, Wildlife & Parks, Bozeman, MT.

Magee, J.P., E.N. Cayer and A.R. McCullough. 2010. Big Hole River Arctic Grayling Recovery Project: Annual monitoring report 2009. Submitted to: Fluvial Arctic Grayling Workgroup. Montana Fish, Wildlife &

Parks, Bozeman, Montana. Montana Department of Fish, Wildlife and Parks and the U.S. Fish and Wildlife Service. 2006. Candidate Conservation Agreement with Assurances for Fluvial Arctic Grayling in the Upper Big Hole River.

Montana of Fish, Wildlife and Parks. April 2010. Wildfish Transfer Protocol

Montana Fish, Wildlife & Parks. 2007. Fisheries Information Services. Bozeman, MT.

Montana Natural Heritage Program. 2004. Montana Animal Species of Concern. Montana Natural Heritage Program and Montana Fish, Wildlife & Parks. Helena, MT.

Petersen, D.P. and W.R. Ardren. 2009. Ancestry, population structure, and conservation genetics of Arctic grayling (Thymallus arcticus) in the upper Missouri River, USA. Canadian Journal of Fish and Aquatic Science 66: 1758-1774.

U.S. Fish and Wildlife Service, Federal Register. 1994. Endangered and Threatened Wildlife and Plants; Finding on a petition to list the fluvial population of the Arctic grayling as endangered. Federal Register 59 (141): 37738-37741 (July 25, 1994).

U.S. Fish and Wildlife Service, Federal Register. 2004. Endangered and Threatened Wildlife and Plants; Review of Species That Are Candidates or Proposed for Listing as Endangered or Threatened; Annual Notice of Findings on Resubmitted Petitions; Annual Description of Progress on Listing Actions Proposed Rules. Federal Register 69 (86): 24875-24904.

U.S. Fish and Wildlife Service, Federal Register. 2007. Endangered and Threatened Wildlife and Plants; Revised 12-month finding for Upper Missouri River Distinct Population Segment of Fluvial Arctic Grayling. Federal register 72 (78): 20305-20314.

U.S. Fish and Wildlife Service, Federal Register. 2009. Endangered Threatened Wildlife and Plants; Status Review of Arctic Grayling (*Thymallus arcticus*) in the Upper Missouri River System. Federal Register 74 (207): 55524-55525.

U.S. Fish and Wildlife Service. Federal Register. 2010. Endangered and Threatened Wildlife and Plants; Revised 12-Month Finding to List the Upper Missouri River Distinct Population Segment of Arctic Grayling as Endangered or Threatened. Federal Register 75 (175): 54708-54753.

U.S. Geological Survey. 1988-2010. Water Resource Data, Montana. Montana Water Data Report. MT-01-1. Helena, MT.

IX. Appendices

Appendix 1. Total fish captured by species per reach during 2011 FWP population monitoring surveys in the mainstem Big Hole River.

Big Hole River Reach	Reach Length (Miles)	Arctic Grayling	Brook Trout	Rainbow Trout	Brown Trout	Burbot
Big Hole CCAA (A)	1.33	0	192	4	1	4
Big Hole CCAA (B)	1.78	0	319	16	16	6
Miller Braid	1.30	1	4	0	2	7
Big Hole CCAA (C)	6.32	11	179	4	4	3
Wisdom	5.35	6	117	8	4	4
Big Hole CCAA (D)	5.83	2	17	12	8	0
Big Hole CCAA (E)	4.34	2	4	43	51	0
Total	27.02	39	523	111	136	30

Appendix 2. Total fish captured by species per reach during 2011 FWP population monitoring surveys in Big Hole River tributaries.

Big Hole Tributary Reach	Reach Length (Miles)	Arctic Grayling	Brook Trout	Rainbow Trout	Brown Trout	Burbot
Governor Creek (A)	2.78	0	179	1	11	3
Miner Creek (B)	0.53	0	44	0	6	1
Big Lake Creek	1.85	6	103	0	4	17
Rock Creek (C)	2.13	309	224	1	0	39
Rock Creek (C)	0.77	201	37	0	0	5
Steel Creek (D)	2.49	44	517	1	2	13
Swamp Creek	2.69	37	308	5	4	10
Mussigbrod Slough	1.49	1	na	na	na	na
Pintlar Creek	0.26	2	na	na	na	na
Plimpton Creek - upper	3.72	2	365	1	2	5
Plimpton Creek	2.65	19	141	7	20	26
Howell Creek	0.77	3	na	na	na	na
Fishtrap Creek	1.04	6	57	34	3	6
LaMarche Creek	1.02	3	69	19	1	5
Deep Creek (E)	1.53	6	54	39	8	2
Total	25.72	639	2098	108	61	132