Sage Grouse Core Areas

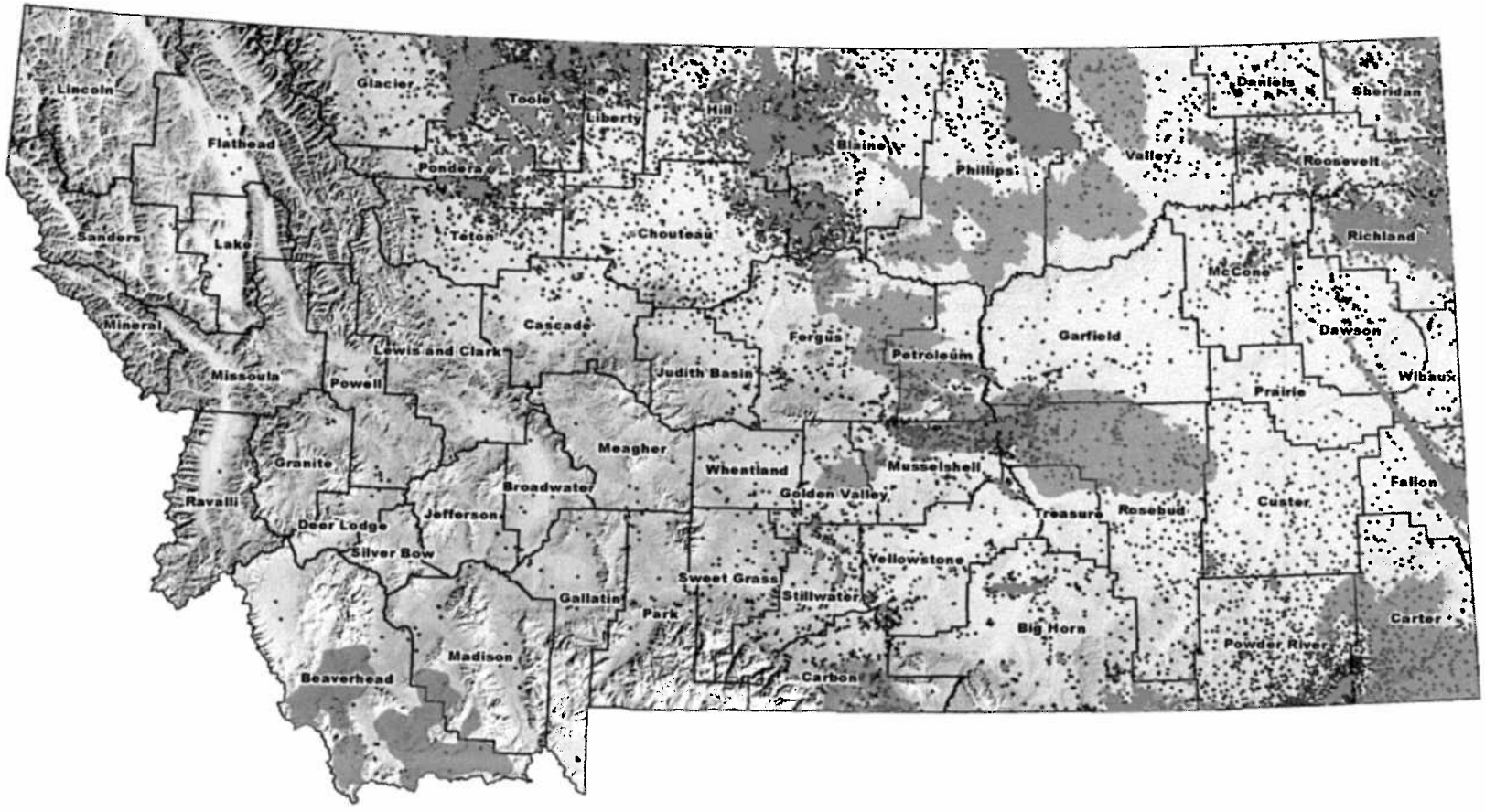

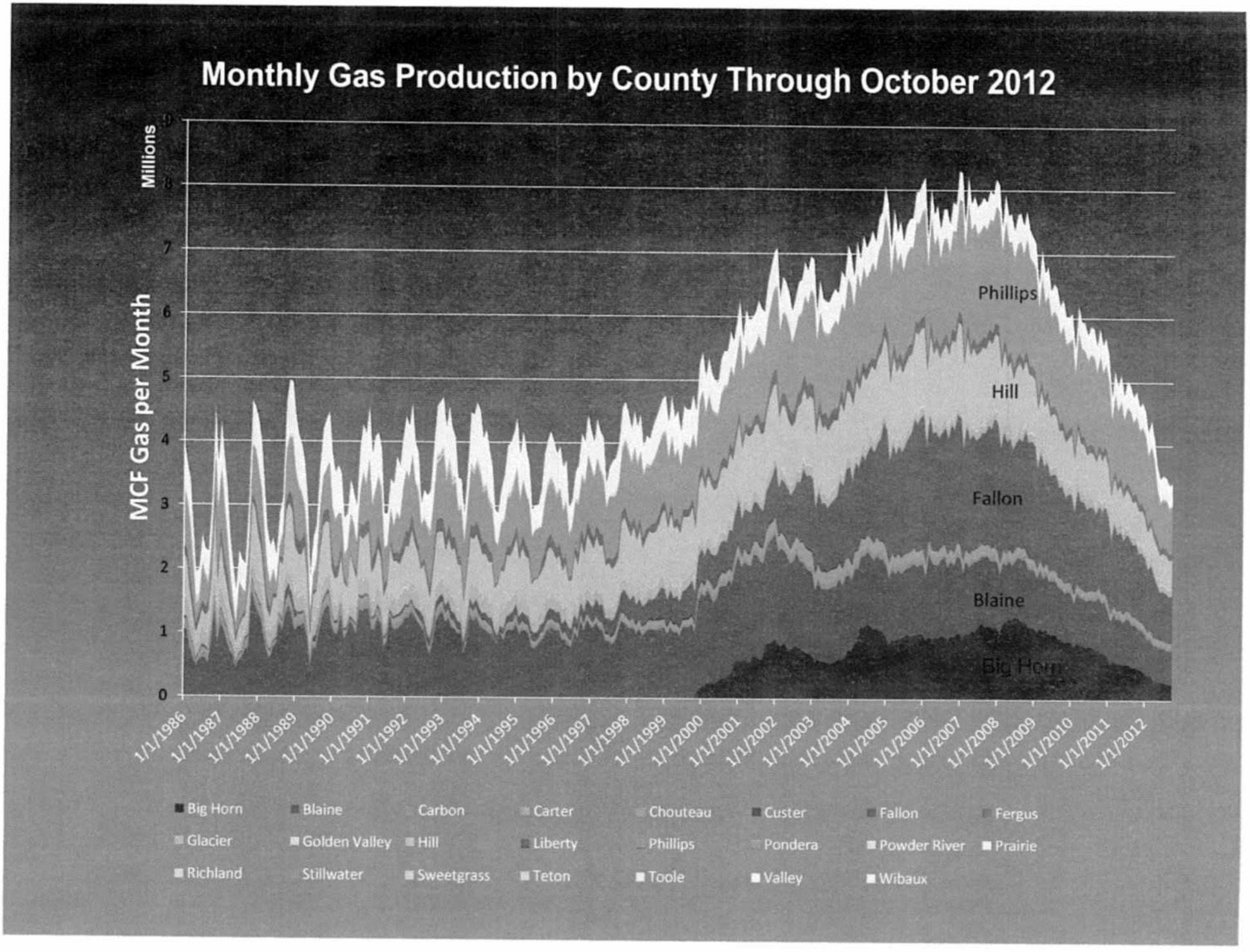
Monthly Gas Production by County Through October 2012
MCF Gas per Month
Millions
0
1
2
3
4
5
6
7
8
9
Phillips
Hill
Fallon
Blaine
Big Horn
1/1/1986
1/1/1987
1/1/1988
1/1/1989
1/1/1990
1/1/1991
1/1/1992
1/1/1993
1/1/1994
1/1/1995
1/1/1996
1/1/1997
1/1/1998
1/1/1999
1/1/2000
1/1/2001
1/1/2002
1/1/2003
1/1/2004
1/1/2005
1/1/2006
1/1/2007
1/1/2008
1/1/2009
1/1/2010
1/1/2011
1/1/2012
Big Horn
Blaine
Carbon
Carter
Chouteau
Custer
Fallon
Fergus
Glacier
Golden Valley
Hill
Liberty
Phillips
Pondera
Powder River
Prairie
Richland
Stillwater
Sweetgrass
Teton
Toole
Valley
Wibaux

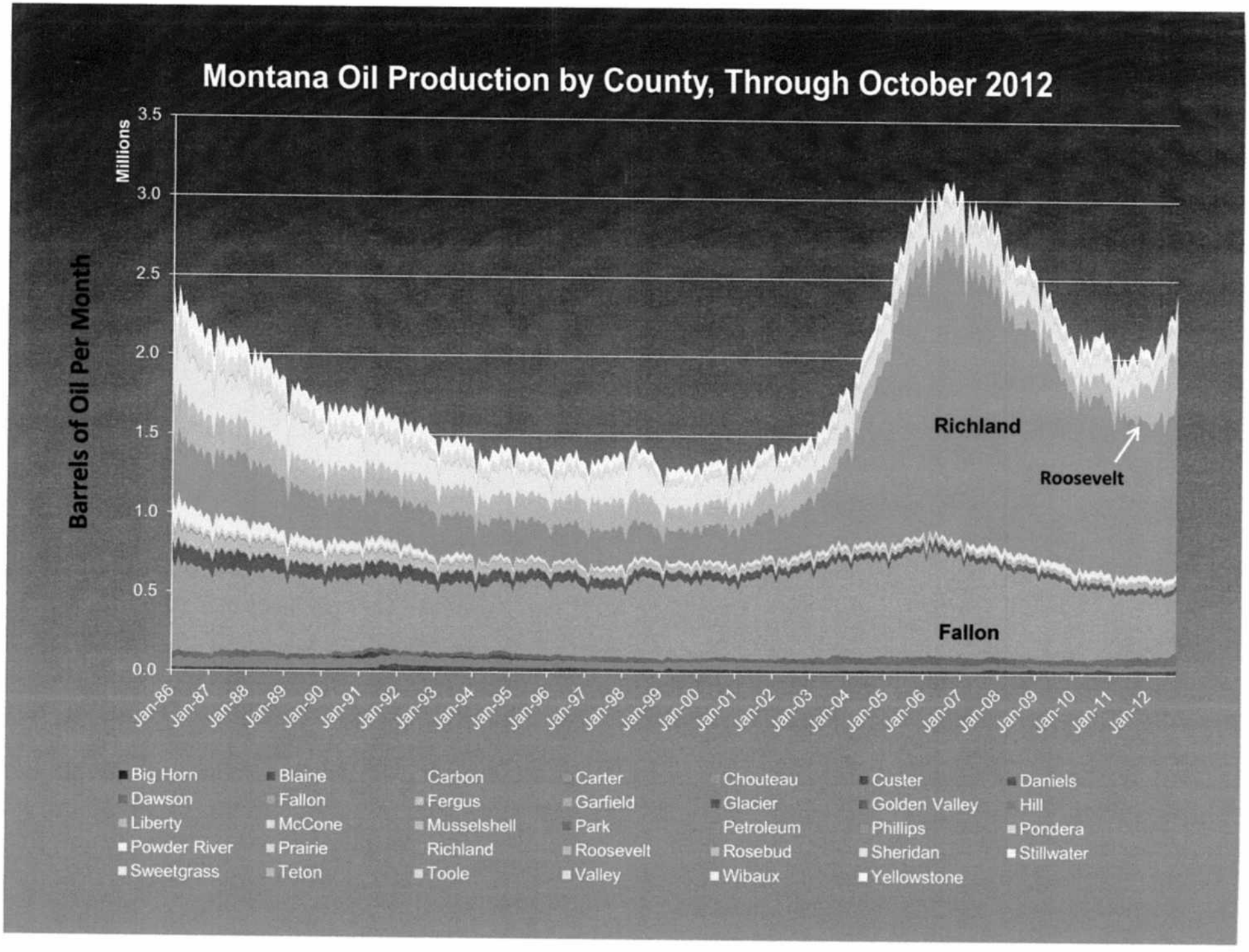
Montana Oil Production by County, Through October 2012
Barrels of Oil Per Month
Millions
3.5
3.0
2.5
2.0
1.5
1.0
0.5
0.0
Richland
Roosevelt
Fallon
Jan-86
Jan-87
Jan-88
Jan-89
Jan-90
Jan-91
Jan-92
Jan-93
Jan-94
Jan-95
Jan-96
Jan-97
Jan-98
Jan-99
Jan-00
Jan-01
Jan-02
Jan-03
Jan-04
Jan-05
Jan-06
Jan-07
Jan-08
Jan-09
Jan-10
Jan-11
Jan-12
Big Horn
Blaine
Carbon
Carter
Chouteau
Custer
Daniels
Dawson
Fallon
Fergus
Garfield
Glacier
Golden Valley
Hill
Liberty
McCone
Musselshell
Park
Petroleum
Phillips
Pondera
Powder River
Prairie
Richland
Roosevelt
Rosebud
Sheridan
Stillwater
Sweetgrass
Teton
Toole
Valley
Wibaux
Yellowstone