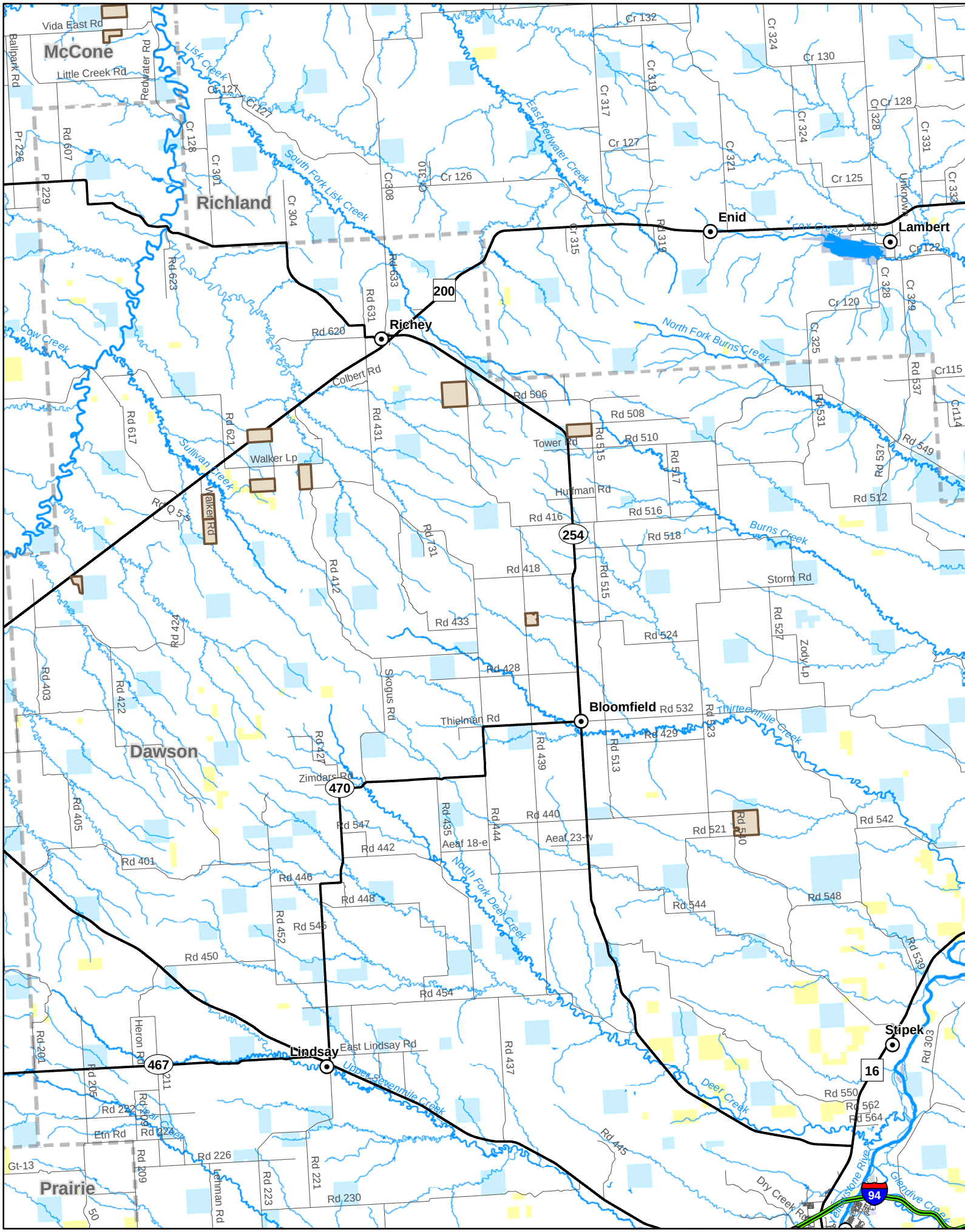
McCone
Richland
Dawson
Prairie
Enid
Lambert
Richey
Bloomfield
Lindsay
Stipek
200
254
470
467
16
94
Vida East Rd
Little Creek Rd
Ballpark Rd
Redwater Rd
Lisk Creek
South Fork Lisk Creek
East Redwater Creek
Fox Creek
North Fork Burns Creek
Burns Creek
Cow Creek
Sullivan Creek
Thirteenmile Creek
North Fork Deer Creek
Upper Sevenmile Creek
Deer Creek
Dry Creek
Yellowstone River
Glendive Creek
Colbert Rd
Walker Lp
Walker Rd
Tower Rd
Huffman Rd
Storm Rd
Zody Lp
Skogus Rd
Thielman Rd
Zimdars Rd
East Lindsay Rd
Heron Rd
Etn Rd
Lehman Rd
Aeaf 18-e
Aeaf 23-w

# 2012 Open Fields for Game Bird Hunters
# Dawson and Richland Counties

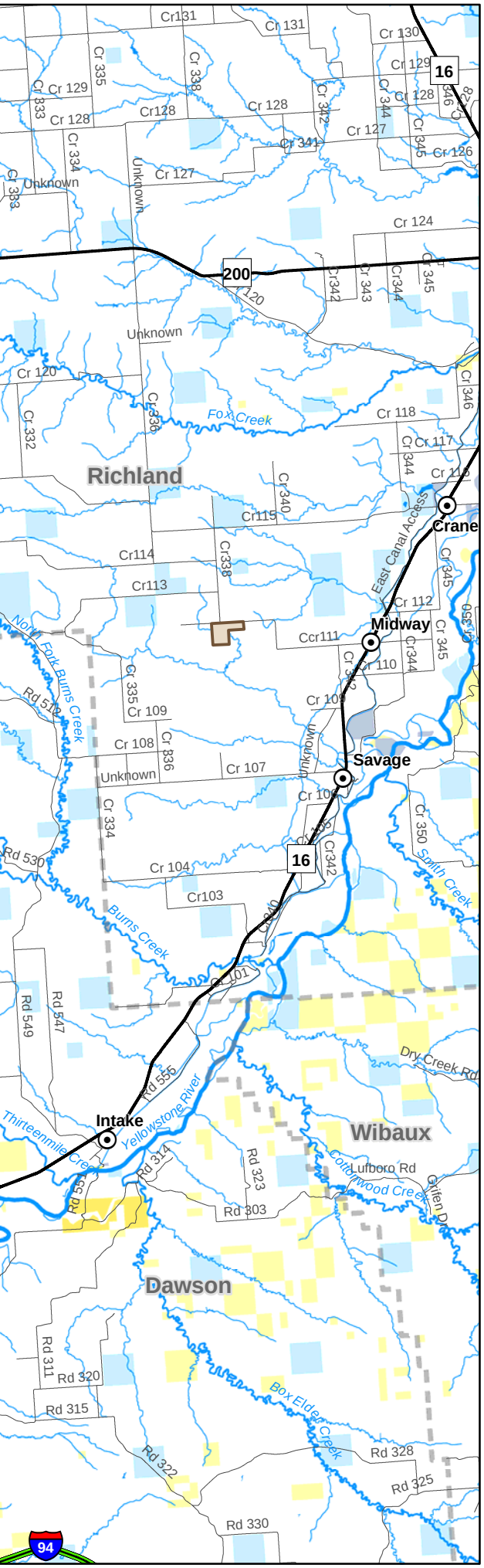


- Open Fields Areas (Valid 2012)
- US Bureau of Land Management
- US Fish and Wildlife Service
- US Bureau of Reclamation
- Montana Fish, Wildlife and Parks
- Montana State Trust Lands
- County Boundaries

N

0 4 8

Miles

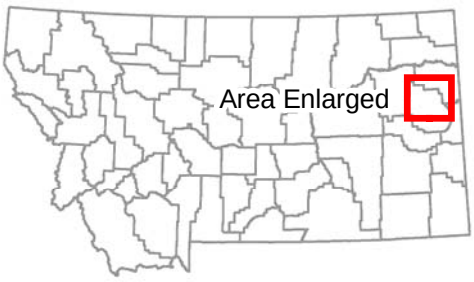


Montana Fish, Wildlife & Parks

W:\Annual_Projects\OpenFields\Dawson_Richland.mxd - EDD 9/4/2012