APPENDIX A. Aerial maps of project locations.

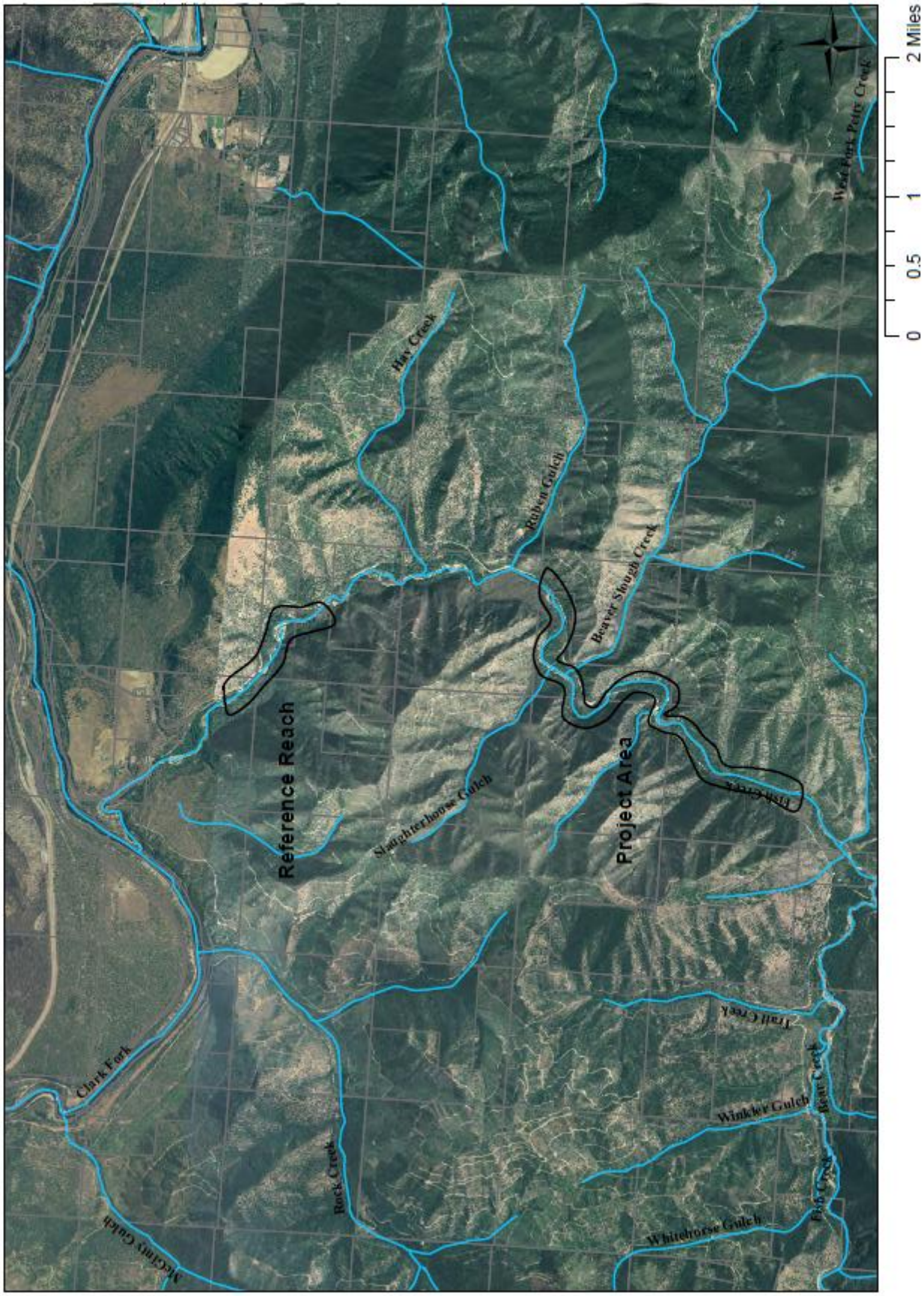

Fish Creek Large Woody Debris Project - 2012

Reaches 1-3

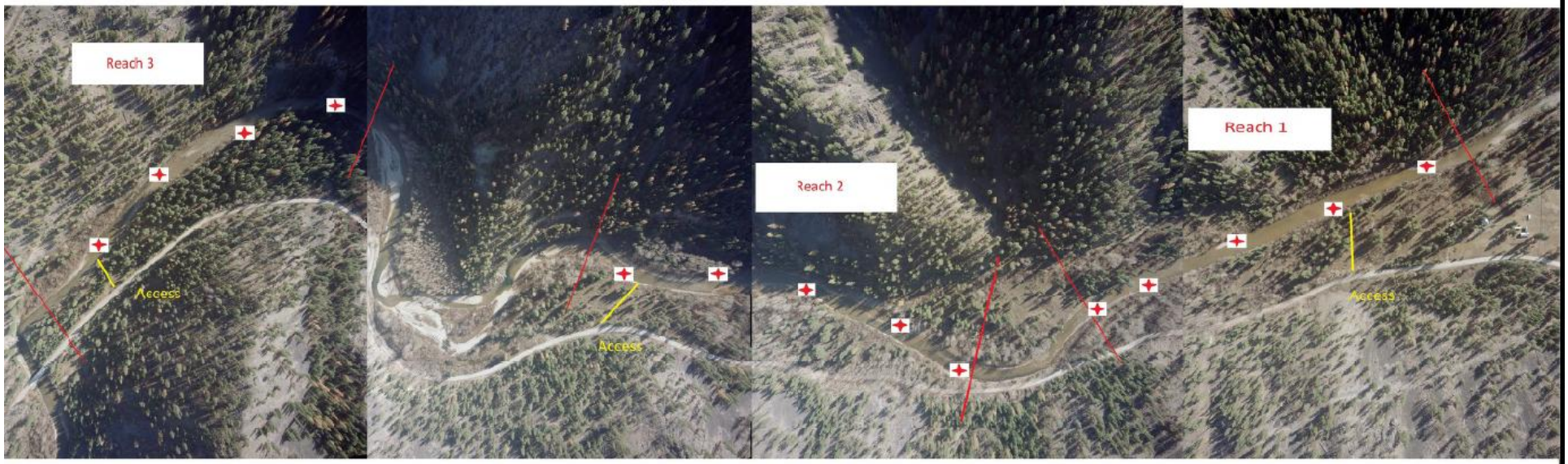

✦ = approximate structure location

Fish Creek Large Woody Debris Project 2012
Reaches 4 and 5

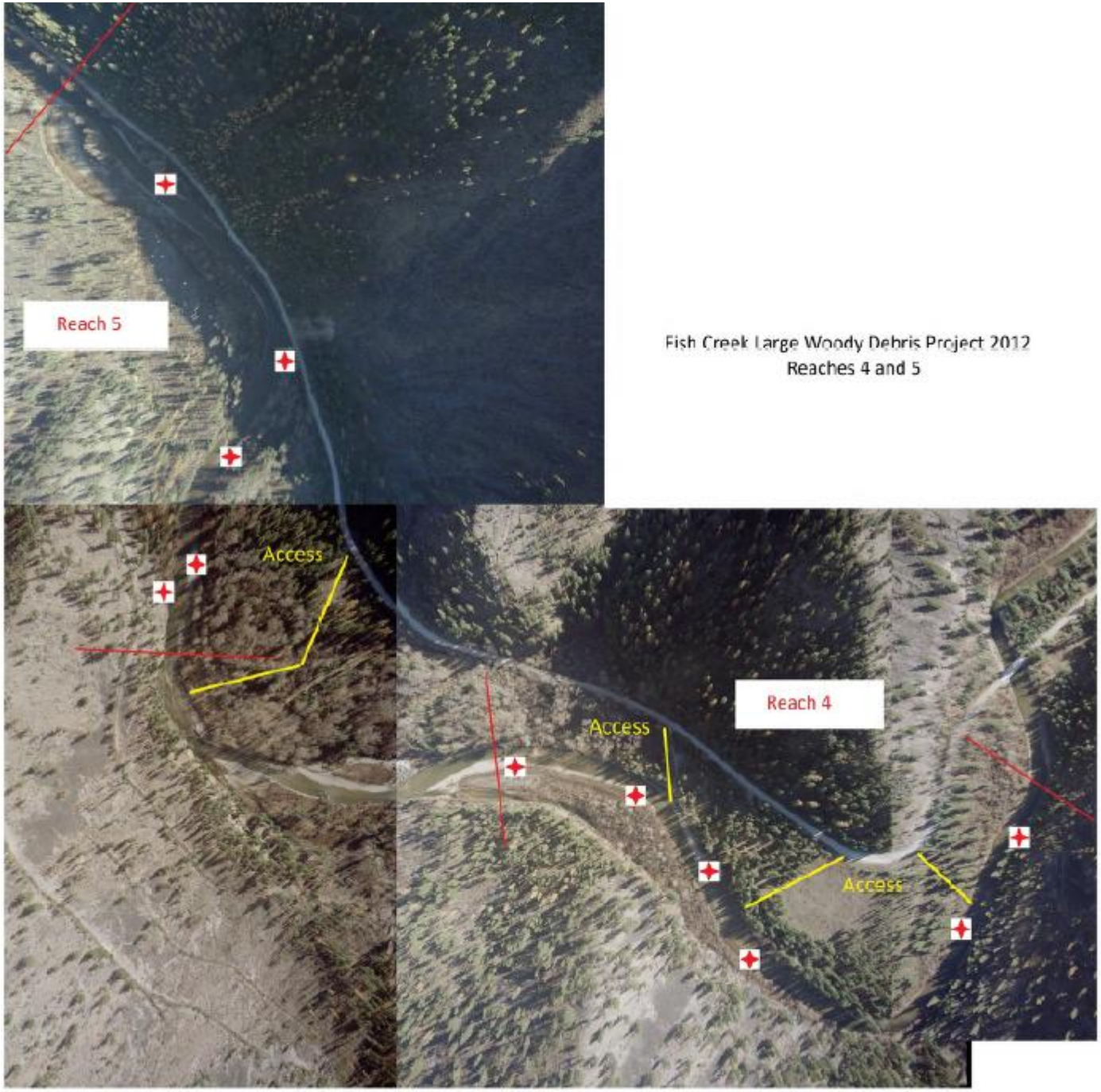

= approximate structure location