Blacktail Wildlife Management Area
West and North Boundary Fence Replacement
FWP# 799302
Southeast of Dillon Montana

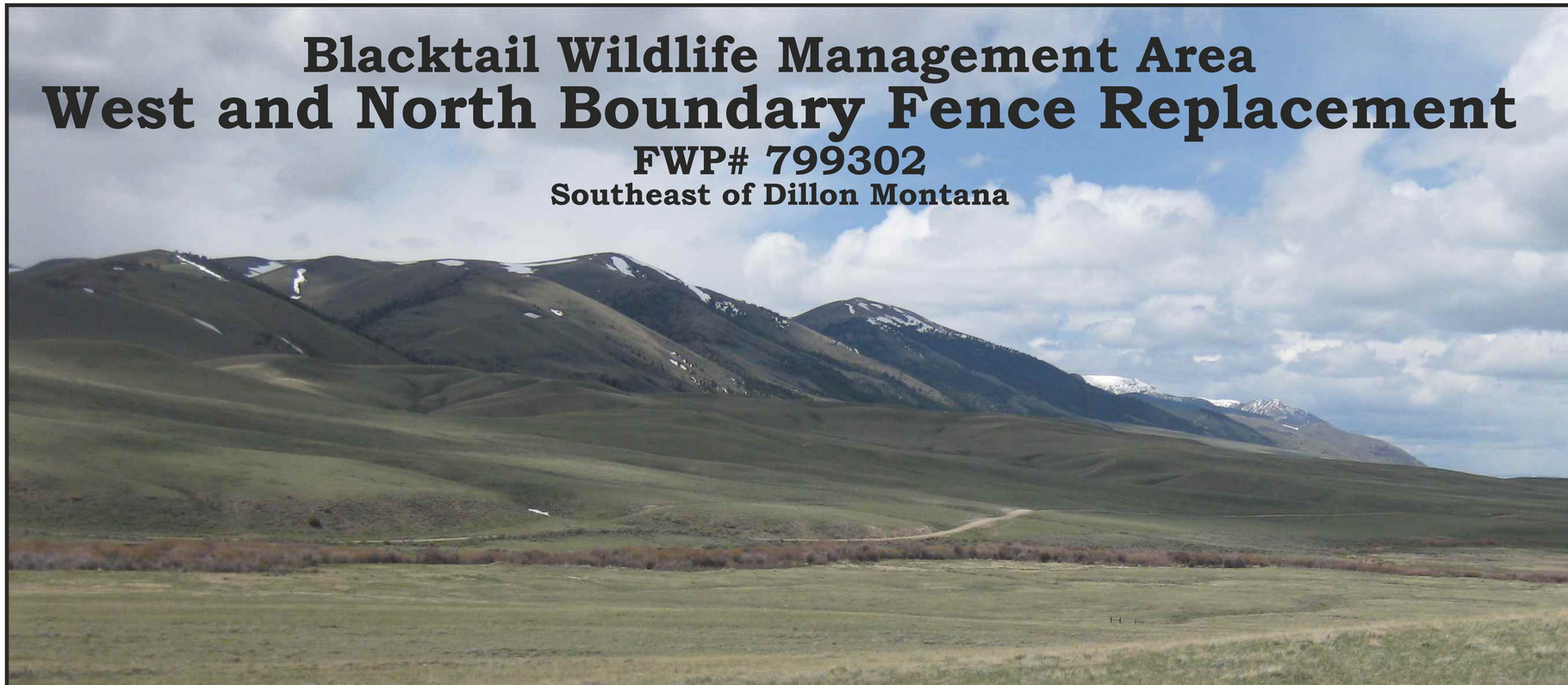

— INDEX —

Page 1 . . . . . Cover
Page 2 . . . . . Access & Location Maps
Page 3 . . . . . West Side Layout - Topo Base
Page 4 . . . . . West Side Layout - Aerial Base
Page 5 . . . . . North Side Layout
Page 6 . . . . South and Northeast End Layouts
Page 7 . . . . . Entry Area Work Layouts
Page 8 . . . . . Four Wire fence Details
Page 9 . . . . . Gates and Crossing Details
Page 10 . . . . . Steel Entry Gate Detail
Page 11 . . . . . Heavy Rail Fence details [Additive Alternate #1]

MONTANA
MARK C. McNEARNEY
LICENSED
PROFESSIONAL ENGINEER

D. Stinson Drawn by: Date:	Revised by: Date:	Approved by: Date:
Checked by: Date:	Approved by: Date:	Approved by: Date:

Montana Fish, Wildlife & Parks

North & West Fence Replacement
Blacktail WMA **FWP# 599302**

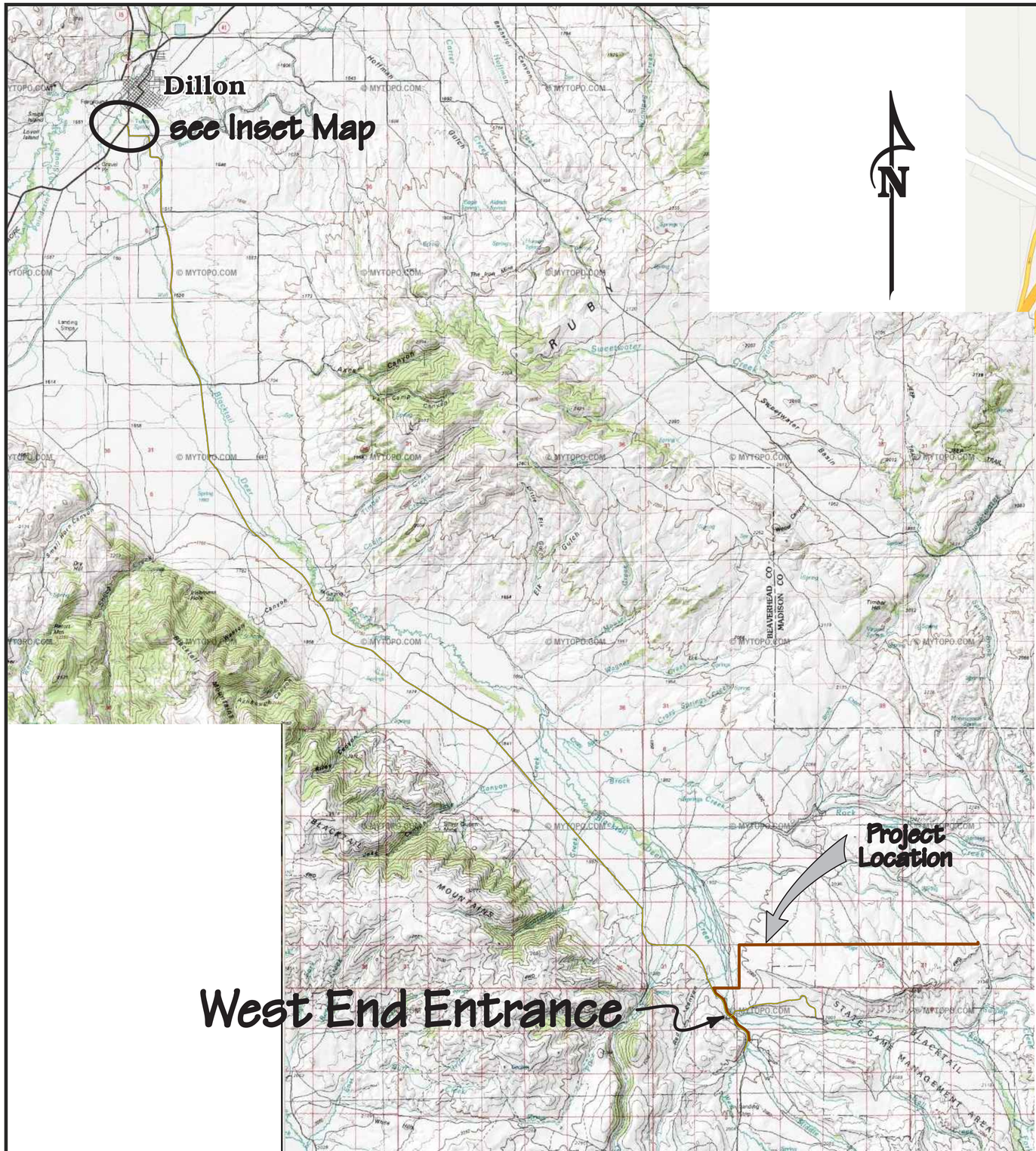

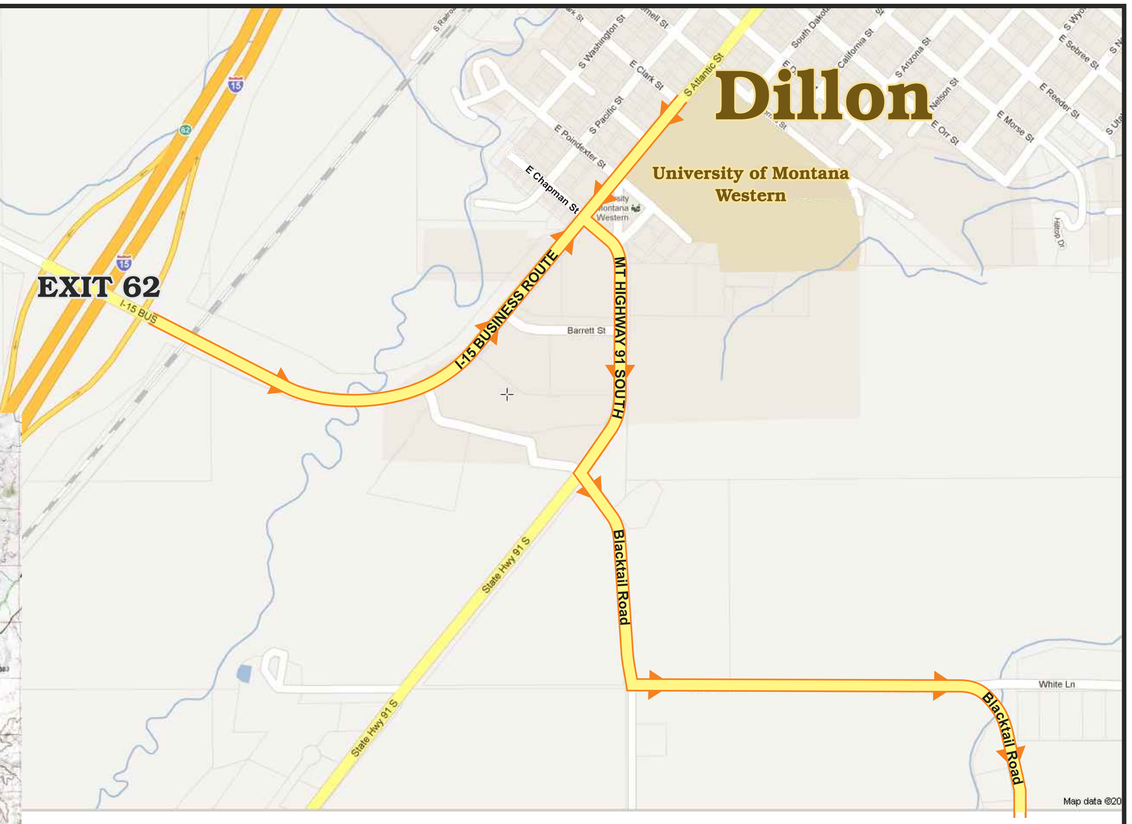

Access and Location Map

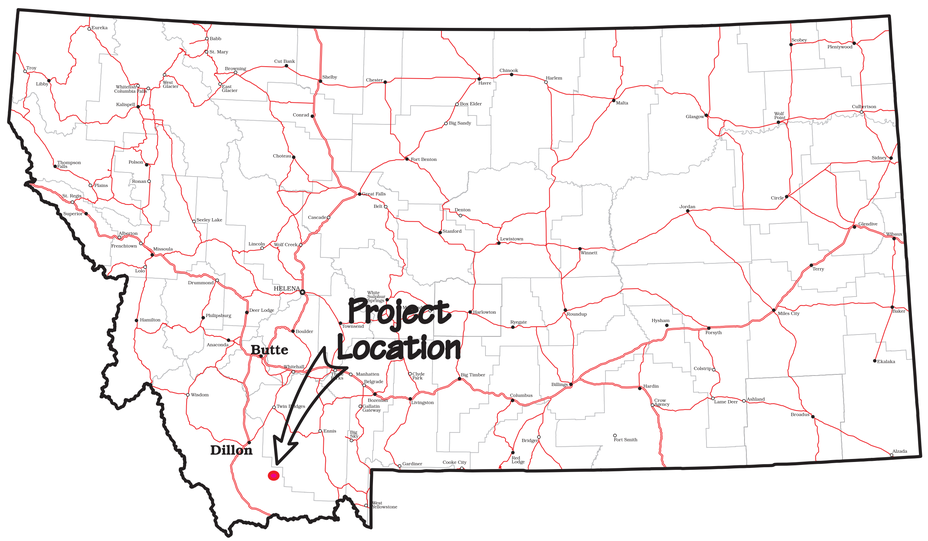

D. Stinson Drawn by: Date:	Revised by: Date:	Approved by: Date:	Montana Fish, Wildlife & Parks
Checked by: Date:	Approved by: Date:	Approved by: Date:	

North & West Fence Replacement

Blacktail WMA

FWP# 599302

SHEET: 2 of 11

West part of project over topo base

N

6' Tee Posts

16' Wire Gate

5½' Tee Posts

GAME TRAIL CROSSING

KEY

Existing fence to remain

Existing fence to be removed

New fence

16' Wire Gate

GAME TRAIL CROSSING

T 10 S R 6 W
T 11 S R 6 W

16' Wire Gate

16' Wire Gate

West Entry

Repair or Replace Cattleguard Wings
Set Entry Pipe Gate Supplied by Owner

Wood post and rail disposal site

New 12' Steel Farm Gate

For this area where Blacktail Creek encroaches on county road see Page 11 of 11 - Additive Alternate #1

If Additive Alternate is not awarded, fence will be standard four-wire fence without brace panels at edge of roadway.

16' Wire Gate

South end point for this project

Matador Cattle Company

Montana Fish, Wildlife & Parks

North & West Fence Replacement

Blacktail WMA **FWP# 599302**

SHEET: 3 of 11

Drawn by: D. Stinson	Date:	Checked by:	Date:	Approved by:	Date: