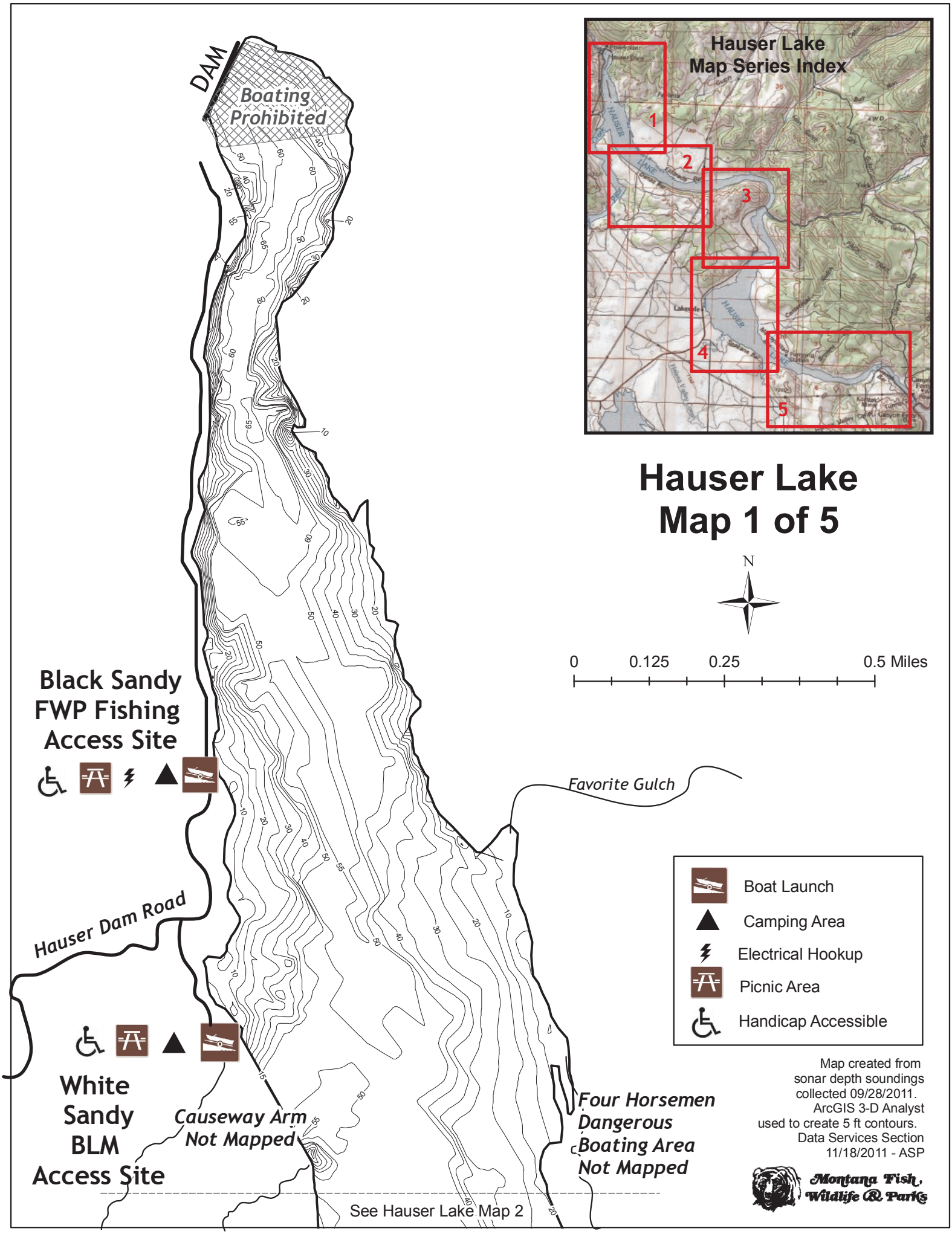
Hauser Lake
Map Series Index
1
2
3
4
5
Hauser Lake
Map 1 of 5
N
0
0.125
0.25
0.5 Miles
DAM
Boating Prohibited
Black Sandy FWP Fishing Access Site
Favorite Gulch
Hauser Dam Road
White Sandy BLM Access Site
Causeway Arm Not Mapped
Four Horsemen Dangerous Boating Area Not Mapped
See Hauser Lake Map 2
Boat Launch
Camping Area
Electrical Hookup
Picnic Area
Handicap Accessible
Map created from sonar depth soundings collected 09/28/2011.
ArcGIS 3-D Analyst used to create 5 ft contours.
Data Services Section
11/18/2011 - ASP
Montana Fish, Wildlife & Parks

Hauser Lake
Map 2 of 5

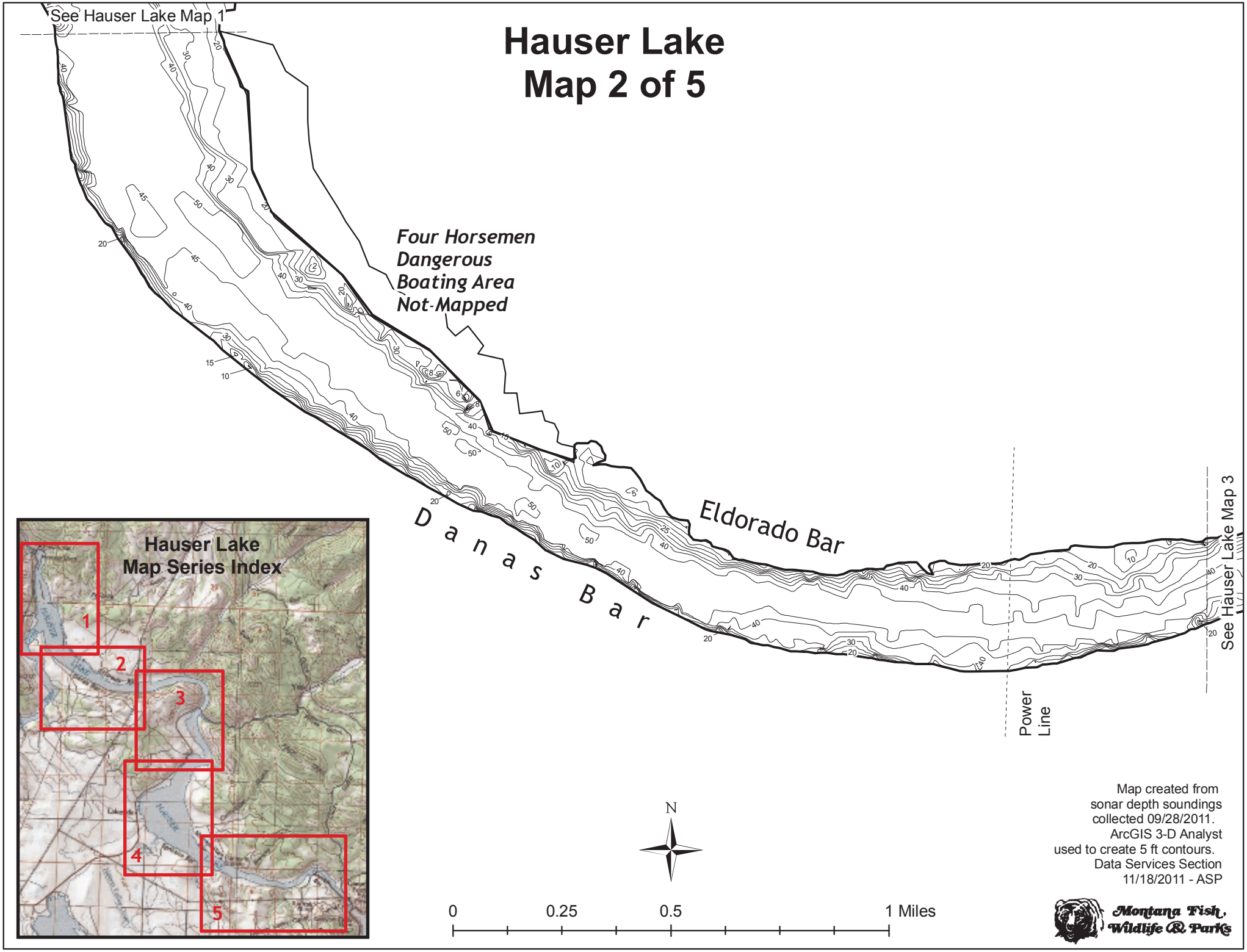

Hauser Lake
Map 3 of 5

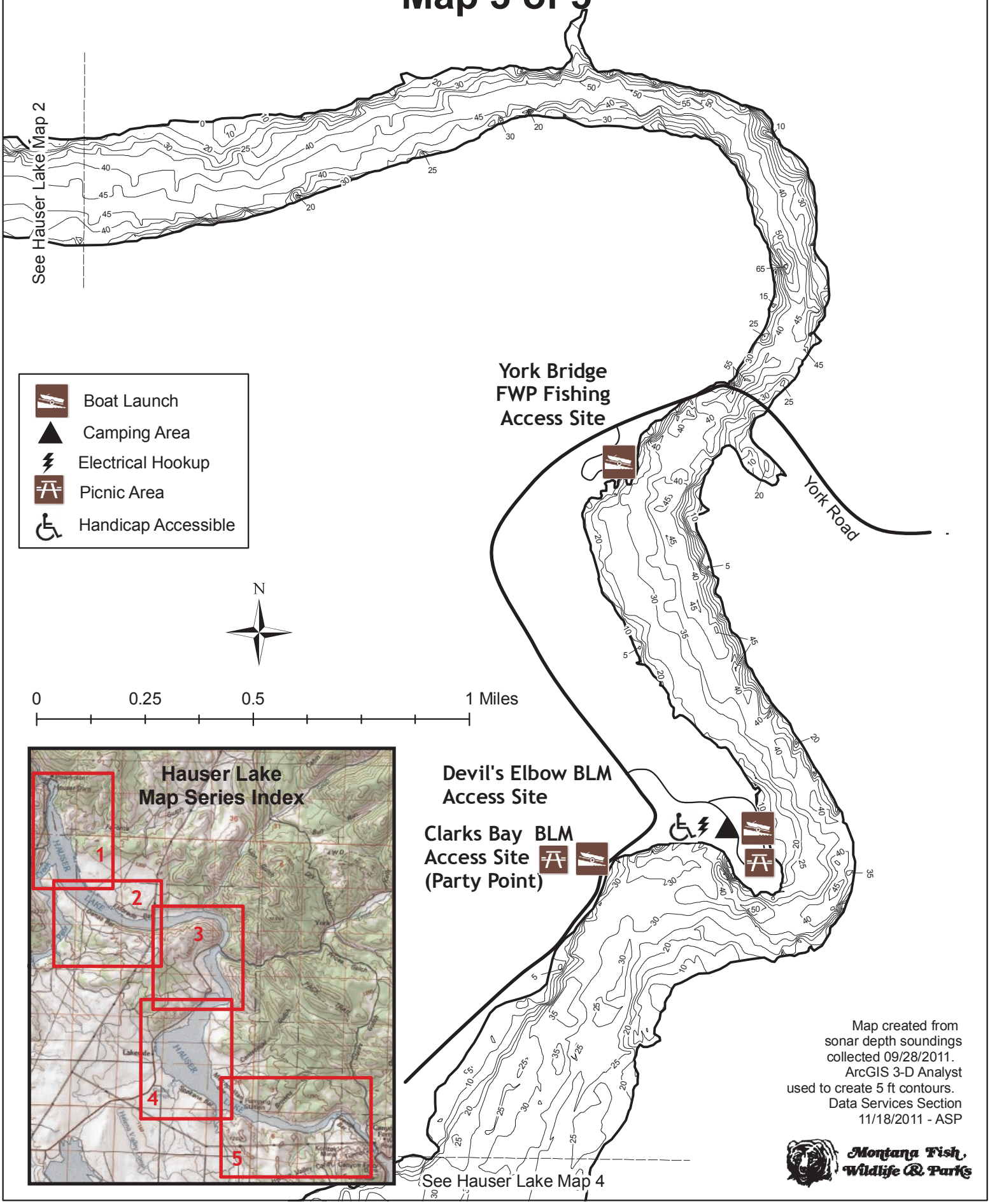

Map created from
sonar depth soundings
collected 09/28/2011.
ArcGIS 3-D Analyst
used to create 5 ft contours.
Data Services Section
11/18/2011 - ASP

Montana Fish, Wildlife & Parks

Hauser Lake
Map 4 of 5

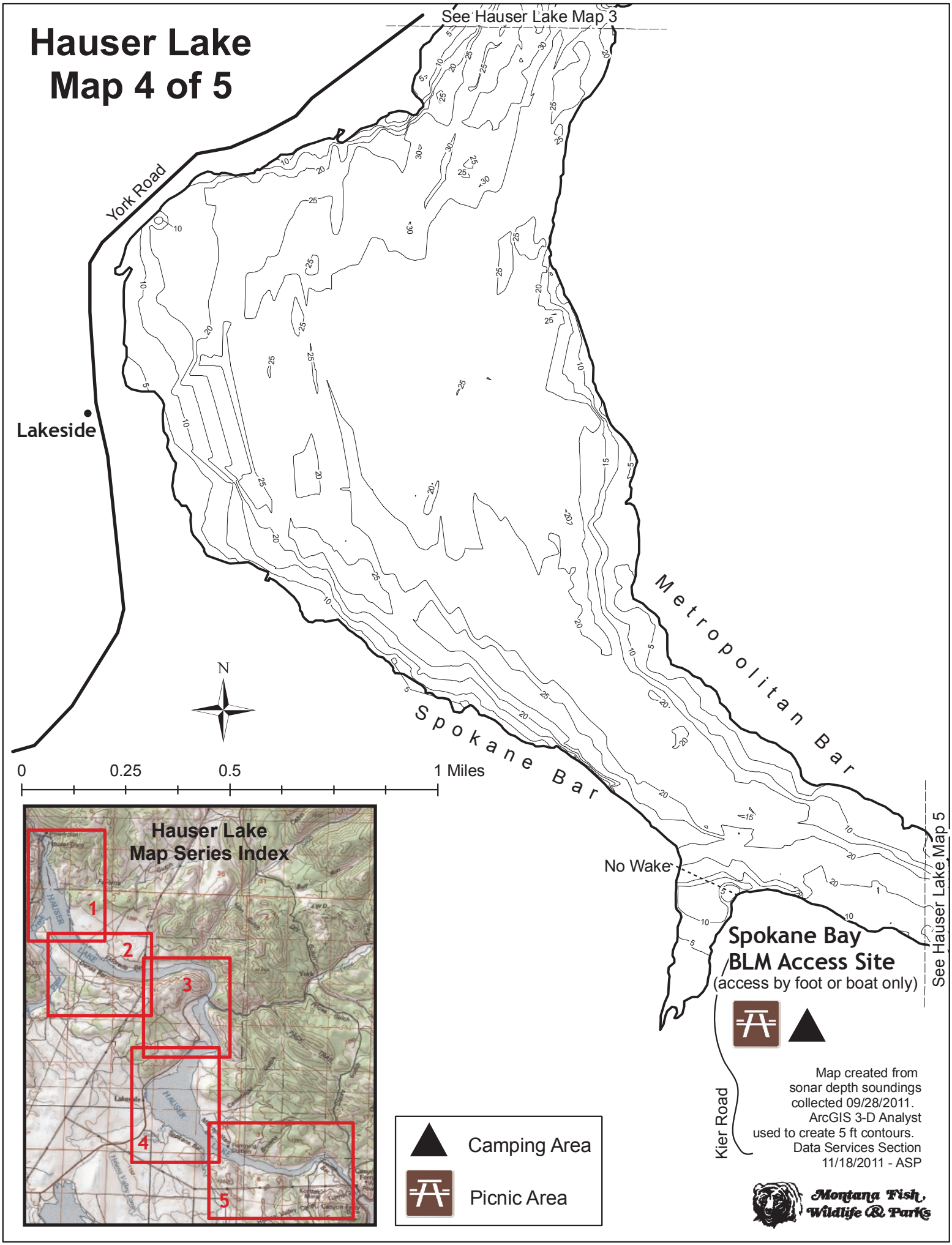

Hauser Lake
Map 5 of 5

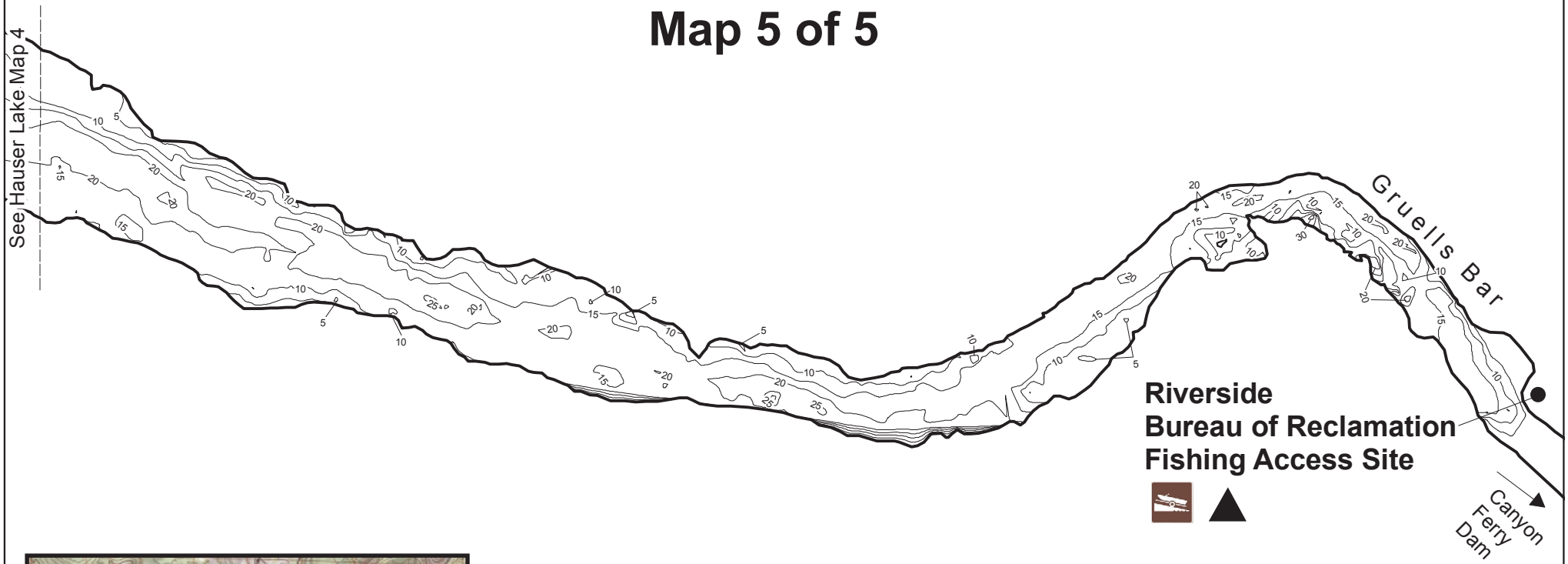

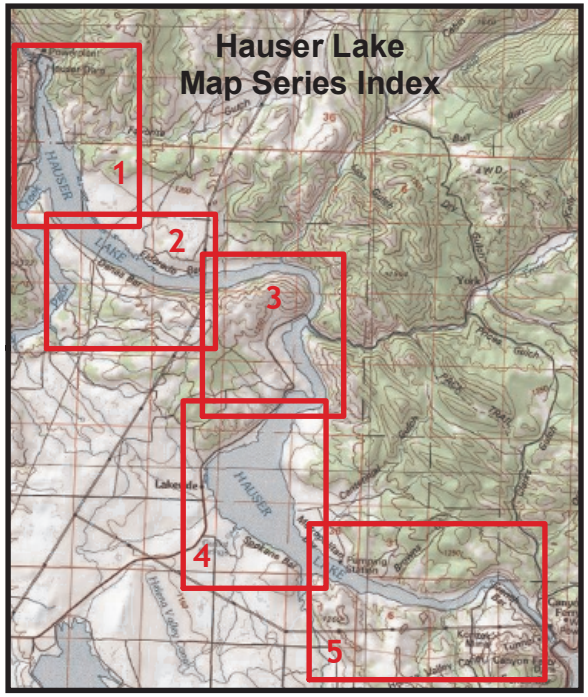

Boat Launch

Camping Area

N

0 0.25 0.5 1 Miles

Map created from
sonar depth soundings
collected 09/28/2011.
ArcGIS 3-D Analyst
used to create 5 ft contours.
Data Services Section
11/18/2011 - ASP

Montana Fish, Wildlife & Parks